





## Site 1006805 Chetwynd East

-  Proposed Reserve Boundary
-  Parks and Protected Areas
-  Indian Reserve
-  Mapsheet Grid (20k)

<b>Restriction</b>	No Registration - Mineral and Coal		
<b>Mining Division</b>	Liard	<b>Land District</b>	Peace River
<b>Map Scale</b>	1:10,000	<b>File Number</b>	14280-03-1497
<b>Date</b>	November 7, 2019	<b>Hectares</b>	49.3
<b>BCGS Maps</b>	93P.063		



### FOR INFORMATIONAL PURPOSES ONLY

This is a summary sketch of the area shown in Mineral Titles Online

