

RESULTS Training

Forest for Tomorrow

[Application Home](#) [Help](#)


RESULTS

[Search](#) [Inbox](#) [Openings](#) [Projects](#) [Data Submission](#) [Admin](#) [Event Tracking](#) [Reports](#)

UserName: IDIR\MTSOI Environment: PROD Version: 04.09.00 on TINSEL



Welcome to the RESULTS System



2013-06-18

RESULTS(Reporting Silviculture Updates and Landstatus Tracking System) is a web-based application that provides clients and government staff direct on-line access to Provincial spatially enabled silviculture information. RESULTS will track and report silviculture accomplishments, administer approved stocking standards and evaluate free-growing progress on obligations.

Link to:

- [Application Website](#)

[Feedback](#) [Disclaimer](#) [Privacy](#) [Copyright](#) Ministry of Forests & Range

Learning Objectives

Documentation Guidance

Opening Codes and Funding source Codes

Use of New vs. Existing Openings

Forest Cover Reporting

Mandatory System's Edit Rules for FFT

Updating Planning Activities

Reporting for

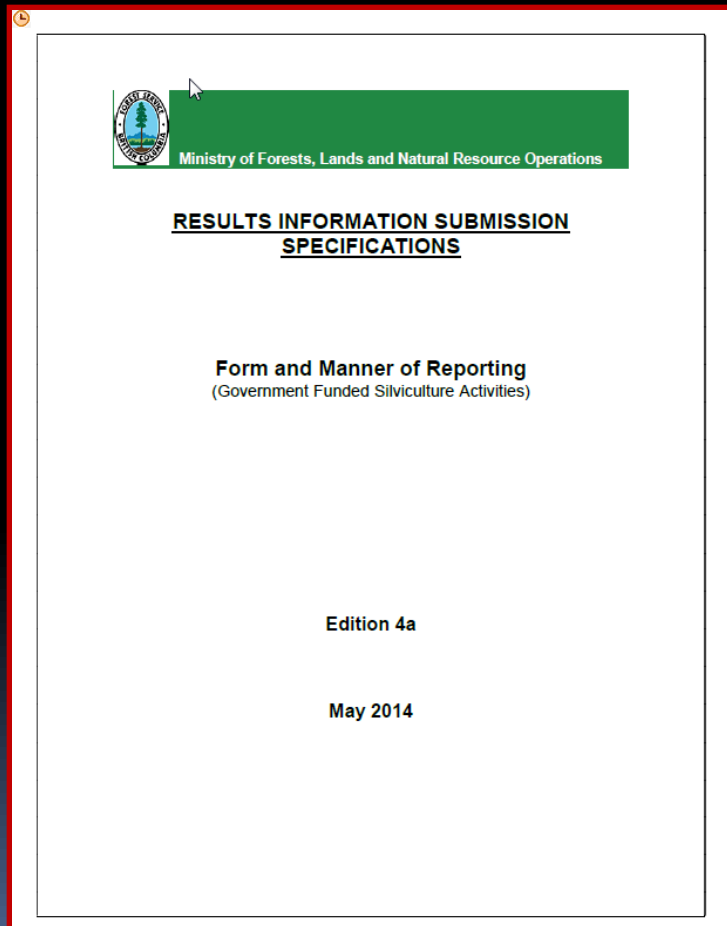
- Areas to be reforested to free growing
- FFTFTLC
- FFTITSL
- Aerial Fertilization
- Juvenile Spacing

Quality Assurance

Business Guidance

<http://www.for.gov.bc.ca/his/results/business.htm>

http://www.for.gov.bc.ca/HFP/publications/00220/RISS_gf_Edition_4a_2014_May.pdf



Outlines all components of reporting related to go Government Funded activities

Business Guidance

Other core documents on
business requirements link

<http://www.for.gov.bc.ca/his/results/business.htm>



RESULTS INFORMATION SUBMISSION SPECIFICATIONS

Form and Manner of Reporting

(Licensee Submissions)



3b Edition

January, 2011



SUBMITTING FOREST COVER TO RESULTS FOR OPENINGS WITH TREED RETENTION



Edition 1.2

July 28, 2009



Post Harvest Reporting Requirements for Small Scale Salvage Licences to Cut



September 20, 2006

These documents are the established provincial standards for the mandatory reporting requirements.

Any additional requirement will be referred through policy or contract documentation.

Attachment Standard

Government funded Silviculture Activities - Version 1.0



MINISTRY OF FORESTS AND RANGE

RESULTS ATTACHMENT STANDARD

Government Funded Silviculture Activities



BRITISH COLUMBIA
The Best Place on Earth

Ministry of Forests and Range



July 16, 2010

Reporting may require attachments attached to opening (ie. stand management prescription, eligibility surveys, site monitoring data, etc.)

Must adhere to attachment standard that discusses size format, size limits, and number of attachments per opening

Application Home

RESULTS

Search | Inbox | Openings | Projects | Data Submission | Admin | Event Tracking | Reports

Opening Inquiry | Multi-Tenure | Stocking Standards | Activities | Projects | Forest Cover | Milestones | Land Status | Attachments

Org Unit: DKM - Kalum Forest District Status: FG - Free Growing

Client: CTSIMR 00 Name: COAST TSIMSHIAN RESOURCES LIMITED PARTNERSHIP

Opening: Opening Id: 52215 Licensee Opening Id:

Licence No: TFL1 CP: 59A Cut Block: 562551 Timber Mark: 1/59A

Exhibit A Area (ha): 82.1785 Disturbance Area (ha): 84.0 NAR (ha): 79.7 Forest Cover Area (ha): 84.0 Opening Gross Area (ha): 84

Go Clear SP Map Map View History FTA

RESULTS401 - Attachments

Back

Description	File Name	File Size
	Browse...	Save Cancel
2012 Stand Management Prescription	SMP 562551 Little Cedar North .pdf	552.88 KB Update Delete View

Back

Understanding Opening Category Codes (pp. 7-8)

Government Funded Silviculture Activities – Version 4.0

Table 1 Opening Category Codes

Code	Description	Details
CONT	Contractual Agreements	Openings managed under Forest Carbon Partnership Program Project
EXCLU	Openings excluded from Crown managed forests	Openings within newly created parks or other protected areas, or openings on crown land that have been transferred to private ownership. *‘EXCLU’ openings should have their opening status set to retired ‘RMD’ so that they are not tallied in RESULTS reports.
FFTLTC	Forest for Tomorrow – Forestry License to Cut	BCTS Forestry License to Cut (FLTC), District administered, restricted to the Forests For Tomorrow program.
FFTITSL	Forest for Tomorrow – Innovative Timber Sale License	BCTS initiative, BCTS administered, restricted to the Forest For Tomorrow program. The FFTITSL will always have an overlapping NREQ opening to report the pre-harvest FFT survey activities
FTFSM	Forest Tenure – Forest Stand Management FPC s.71, S.30 FRPA	Pertains to <u>Non Replaceable Forest Licenses (NRFL) only</u> , where the free growing obligations have been transferred to the government under the FPC Act s. 7110, or Non-Replaceable licenses under s.30 of FRPA as well.
FTLEVY	Blocks with silviculture obligations under FPPR s.46, for which a <u>silviculture levy</u> (Forest Stand Levy) under the Forest Stand Management Fund Regulation has been collected	Pertains to Small Scale Salvage Forestry License to Cut (FLTC’s), not NRFLs.
FTNOLVY	Post April 1/09 blocks (1-5 ha) with silviculture obligations for which no silviculture levy has been collected	Pertains to Small Scale Salvage Forestry Licenses to Cut (FLTC’s), not NRFLs.
FTMSL	Forest Tenure - Ministry Silviculture Liability	Instances where a licensee has become insolvent, the opening is not free growing, and the Ministry is now managing the silviculture liabilities.
NDAML	Natural Disturbance - area-based Major Licensee	Non-tenured post-87, fire, wind, severe drought, insect or disease attack in major licensee area-based tenures.
NDCF	Natural Disturbance - Community Forest	Non-tenured post-87, fire, wind, severe drought, insect or disease attack in community forest tenures.
NDFS	Natural Disturbance - Forest Service	Non-tenured post-87, fire, wind, severe drought, insect or disease attack in areas with no overlapping silviculture obligations. Includes under-planted stands (no overstorey removal).

Guidance on current assignment of opening categories

RESULTS has old historical codes that are retired for use

In some situations, you will be asked to update codes if old opening is being used.

Example: P87 (retired code) will need to be updated to NDFS if opening is actively used.

Funding Source Codes (p. 9)

Government Funded Silviculture Activities - Version 4.0

Table 2 Funding Source Codes

Code	Description	Details
FRP	FRPA Application For Relief	Activities funded under FRPA s.108 account until the stand is brought to the same condition it was prior to the damaging event.
FTL	Forests for Tomorrow - Licensee delivered or delivery by recipient through third party administrator	Activities funded by the FFT program that were carried out by licensees or recipients directly administered through third party administrator.
FTM	Forests for Tomorrow - MFLNRO Administered	Activities funded by the FFT program that were carried out by branch, regions or districts internally or with direct Ministry contracts to FFT recipients.
CBI	Carbon Offset Investment	
GFS	Forest Stand Management Fund	

Must use correct codes for planned and completed activities to ensure accurate budgeting planning and accomplishment reporting



Ministry of Forests and Range Silviculture Five Year Planning Report

Page: 1 of 1
Date Printed: 2014-11-12
User Id: IDIRMTSOI
Database: DBP01
Report Id: RACAM03
File:

Org Unit: All
Client:
Management Unit: All
Funding Source: All
Base Code: All
Fiscal Planning Date: 2015-04-01 to: 2020-03-31

Admin Zone:
Opening Category: All

	--- 2015/2016 ---		--- 2016/2017 ---		--- 2017/2018 ---		--- 2018/2019 ---		--- 2019/2020 ---		--- 5 Yr Total ---	
	(ha)	(\$ '000) ³	(ha)	(\$ '000) ³	(ha)	(\$ '000) ³	(ha)	(\$ '000) ³	(ha)	(\$ '000) ³	(ha)	(\$ '000) ³
Surveys	134,251	2,410	59,682	7,856	49,299	938	49,560	1,179	24,603	716	317,394	13,099
Site Preparation	2,278	199	0	0	0	0	0	0	0	0	2,278	199
Planting	8,453	6,309	3,398	9,178	530	390	237	185	164	114	12,782	16,176
Brushing	1,550	816	1,329	615	277	121	1,524	764	1,487	682	6,167	2,998
Pest Control	0	0	103	171	0	0	0	0	0	0	103	171
Fertilization	9,618	3,730	1,956	420	0	0	0	0	0	0	11,574	4,150
Juvenile Spacing	593	42	610	800	156	111	48	62	41	1	1,449	1,017
Pruning	123	0	0	0	0	0	0	0	0	0	123	0
Audit	235	18	0	0	0	0	0	0	0	0	235	18
Total	157,102	13,524	67,078	19,041	50,262	1,559	51,369	2,189	26,295	1,513	352,104	37,827
Total No. of Activities	4,933		2,275		1,646		1,706		1,037		11,597	
No. Missing Costs	1,718		481		401		325		189		3,114	

Fundamentals - Use of New Openings

New Openings – Shell opening (must be initiated online to acquire Opening ID)

- Aerial fertilization
- Juvenile spacing
- FFT activities prior to ITSL
- Treatments on Wildfire Areas
- Carbon

New Openings – Tenured openings

- FFTFTLC
- FFTITSL
- SSS

If new opening fully overlaps an existing free growing or several free growing openings, the old free growing opening(s) must be retired.

Retirement is done by District RESULTS Contact

Fundamentals – Use of Existing Opening

Existing Openings

- Silviculture activities on areas not under silviculture obligation (ie. P87, NDFS, SPEX, and NREQ)
- Use only when disturbance/activity is within the existing opening and not overlapping.
- No updating is allowed for any FT-openings that had silviculture obligations to preserve information last submitted by licensee. (FTML, FTWL, FTSBF, FTLEVY, FTNOLVY, FTFSM, FTMSL)

If use existing opening, check to see if opening spatial exists. If not, then must supply opening spatial in addition to any other reporting requirement.

If using an existing opening and if it belongs to a obsolete category code such as Backlog (BL*), Stand Management Prescription (SMP*), Unauthorized Harvesting (UH*), then must update opening category based on opening category code document.

http://www.for.gov.bc.ca/his/results/Opening%20Category%20Codes_Nov_2012.pdf

Fundamentals – Shell Opening

Must be created online with mandatory data requirements based on reporting activity.

Mandatory data elements varies substantially so refer to appropriate Submission Specifications section.

After creating shell opening, Opening ID may be used for subsequent reporting via ESF.

Application Home

RESULTS

Search | Inbox | Openings | Projects | Data Submission | Admin | Event Tracking | Reports

RESULTS302 - Add New Opening

[Back](#)

Org Unit:

Opening Category:

Opening:

Licence No:

Max Allowable Permanent Access:

Opening Location:

Cutting Permit: Cut Block:

Opening Gross Area: Approval Date (YYYY-MM-DD):

Pre - Harvest Stand Label

Previous Stand Type:

Previous Timber Type

Species 1: Species 2:

Age Class: Height Class: Stocking Class:

Site Index: Site Index Source:

[Save](#) [Cancel](#)

Submission Components (general)

- **Opening Definition with Spatial (ESF)**
- **Disturbance Reporting (online¹ or ESF)**
- **Silviculture Activities – Planned and Completed Activities (online¹ or ESF)**
- **Forest Cover with Spatial**
- **Milestone Declaration**

Optional, as required

- **SU Modification (online²)**
- **Attachments³**

¹ Disturbance and Silviculture Activity –Wildfire Reporting, Aerial Fertilization and Juvenile requires spatial which must be submitted by ESF – refer to RISS-government

² SU Modifications – any SU additions, deletions or modification of SUs that impacts on SU boundaries must be submitted by ESF with spatial

³ Attachment Policy

http://www.for.gov.bc.ca/his/results/RESULTS_Attachment_Standard_for_Government_Funded_Programs_20100716.pdf

Reforestation to achieve free growing

Opening Definition – using shell opening due to no tenure.

If use existing opening must be only government responsible areas and not silviculture obligations.

- include openings spatial (include if missing)
- establish Standards Units with Standards Regime (Ministry defaults) and SU Map

Disturbance Reporting

Silviculture Survey and Treatments (planned and completed)

Forest Cover

- from surveys or after treatments which changes forest cover label
- forest cover only can be done via ESF and must include spatial for entire opening

Milestone Achievement

Attachments, if required

**SU Modifications, if required , but can only be approved variation or site plan amendment
Online allowed if changes with no impacts to spatial otherwise must be by ESF.**

Forest Licence to Cut (FFTFLTC)

For activities conducted on FLTC under FFT

Opening Category: FFTFLTC

Reflect new tenure for complete harvested activities with SU and forest cover

Note that any FFT surveys or activities PRIOR to establishment of FTLC reported as a new non-tenured opening (shell opening)

Innovative Timber Sales Licence (FFTITSL)

Note that any FFT surveys or activities PRIOR to establishment of ITSL is reported as a new non-tenured opening (shell opening as NREQ)

BCTS initiate ITSL with disturbance harvesting

BCTS tracks opening and disturbance in CENGEA and creates new Opening with FFTITSL with opening definition, SU, disturbance and denuded forest cover

Subsequent silviculture management activities and updates (surveys, planting and forest cover updates, milestones, etc. reported to the same FFTITSL Opening that can be updatable by either BCTS or FFT).

FTM or FTL Activity Reporting

Unique Systems Check

Planned activities

- **Mandatory planned cost for FTL or FTM**
- **If no planned cost provided, system will derive using provincial average cost (new)**

Confirmation of planned activities

- **Must close the loop or create orphan of planned activities.**
- **Confirmation can be done online if attribute only**
- **If spatial required, must be done via ESF (special set-up)**

Completed Activities

- **Mandatory actual funding source code**
- **Actual cost mandatory for FTL or FTM (new)**
- **Mandatory of Inter-agency No (FIA Project No)
(will be phased out as of 2015)**

ESF Set up – Confirmation of Planned Activities to Completed

RESULTS317 - Maintain Activity Detail - Planned

[Back](#)

ATU ID: 2930828 Licensee Activity ID: 1207391

Activity Base: JS - Juvenile Spacing Technique: MA - Manual Method: POWER - Power Saw

Objectives: INC SPS

Funding Source: FTM - Forests for Tomorrow MOF

Planned Date (YYYY-MM-DD): 2013-03-31 Planned Amount: 12.6 HA

Completion Date (YYYY-MM-DD): Treated Amount: HA

Inter-agency No: JS13LMN011 Project Id:

Comments: No

Map: N

[Spacing Specifications](#)

Target Inter-tree Distance(m): Allowable Variation in Inter-t

Allowable Trees Per Plot: Per Ha:

```
581214.0117000006,1638011.5571
581204.6864,1638020.8825000003
581194.5840000007,1638020.6235
</gml:LinearRing>
</gml:innerBoundaryIs>
</gml:Polygon>
</rst:extentOf>
<rst:activityBase>JS</rst:activityBase>
<rst:activityTechnique>MA</rst:activityTechnique>
<rst:activityMethod>POWER</rst:activityMethod>
<rst:fundingSource>FTL</rst:fundingSource>
<rst:fundingProject>12345</rst:fundingProject>
<rst:actualDateIndicator>true</rst:actualDateIndicator>
<rst:activityDate>2015-01-04</rst:activityDate>
<rst:netAreaTreated>10</rst:netAreaTreated>
<rst:activityCost>10000</rst:activityCost>
<rst:licenseeID>2930828</rst:licenseeID>
<rst:actionCode>U</rst:actionCode>
```

ESF set up:

Action "U" - Update

Use of ATU ID = <licenseeID>

Enables ESF to identify update of existing planned

RESULTS317 - Maintain Activity Detail - Complete

[Back](#)

ATU ID: 2930828 Licensee Activity ID: 1207391

Activity Base: JS - Juvenile Spacing Technique: MA - Manual Method: POWER - Power Saw

Objectives:

Funding Source: FTL - Forests for Tomorrow Lic

Planned Date (YYYY-MM-DD): 2013-03-31 Planned Amount: 12.6 HA

Completion Date (YYYY-MM-DD): 2015-01-04 Treated Amount: 10 HA

Inter-agency No: 12345 Project Id:

Comments: No

Map: P

Forest Cover Updates – Entire Opening updates

Forest Cover updates must be done via ESF

Forest Cover updates must be submitted for the entire opening even if only a portion of the opening has underwent change. You are able to use the old label for the unchanged portion while update the label for the changed portion.

Forest Cover changes in RESULTS will trigger VRIMS to update vegetation inventory. The process is designed for entire opening!

Forest Cover updates will also be replicated into the BC GeoWarehouse that is used by other applications (eg. iMap, Mapview, Integrated Land Resource Registry and Data Distribution Service).



Unique Reporting Situations

Spacing

Aerial Fertilization



Aerial Fertilization

Pre-treatment assessment is reported to provide information on area that was considered for fertilization to minimize duplicate work. This contains entire assessed area including eligible and ineligible area.

Opening Definition – if using shell opening

- No Opening spatial
- No Standard Units

No Disturbance

Activity Reporting (planned or completed)

- Activity spatial mandatory
- Activity types:
 - pre-assessment assessment area
 - planned fertilizer treatment
 - completed aerial fertilizer treatment
 - post-treatment assessment

No Forest Cover

No Milestones

Attachments, if required

Aerial Fertilization

Refer to Submission Specification on mandatory requirements for activity reporting
Ensure spatial is provided.

```
<rst:openingID>1091553</rst:openingID>
- <rst:openingItem>
- <rst:SilviculturalActivity>
- <rst:extentOf>
- <gml:Polygon srsName="EPSG:42102">
- <gml:outerBoundaryIs>
- <gml:LinearRing>
  <gml:coordinates>1044482.893,451055.163 1044474.456,451085.539 1044505.222,451110.187 1044538.3
    1044578.406,451113.399 1044595.109,451149.636 1044645.002,451149.636 1044682.681,451108.788
    1044698.204,451089.97 1044706.366,451080.069 1044735.522,451112.828 1044744.947,451136.258
    1044745.483,451149.636 1044841.762,451149.636 1044881.723,451136.006 1044908.811,451121.54
    1044905.24,451072.775 1044886.791,451036.568 1044850.452,451008.831 1044840.149,450972.184
    1044843.609,450956.465 1044849.741,450928.629 1044839.03,450882.404 1044831.707,450850.801
    1044817.345,450812.603 1044813.291,450760.291 1044798.705,450734.636 1044599.589,450734.636
    1044599.472,450735.974 1044596.762,450747.526 1044595.491,450778.566 1044574.453,450797.663
    1044555.136,450847.734 1044520.745,450879.891 1044479.288,450907.425 1044478.824,450953.608
    1044491.989,451010.58 1044482.893,451055.163</gml:coordinates>
  </gml:LinearRing>
</gml:outerBoundaryIs>
</gml:Polygon>
</rst:extentOf>
<rst:activityBase>FE</rst:activityBase>
<rst:activityTechnique>CA</rst:activityTechnique>
<rst:activityMethod>FIXED</rst:activityMethod>
<rst:objective1>CGE</rst:objective1>
<rst:fundingSource>FIL</rst:fundingSource>
<rst:actualDateIndicator>true</rst:actualDateIndicator>
<rst:activityDate>2006-12-12</rst:activityDate>
<rst:netAreaTreated>0.1</rst:netAreaTreated>
```

Aerial Fertilization

Application Home

RESULTS

Search Inbox Openings Projects Data Submission Admin Event Tracking Reports
Opening Inquiry Multi-Tenure Stocking Standards Activities Projects Forest Cover Milestones Land Status Attachments

RESULTS337 - Activity Map

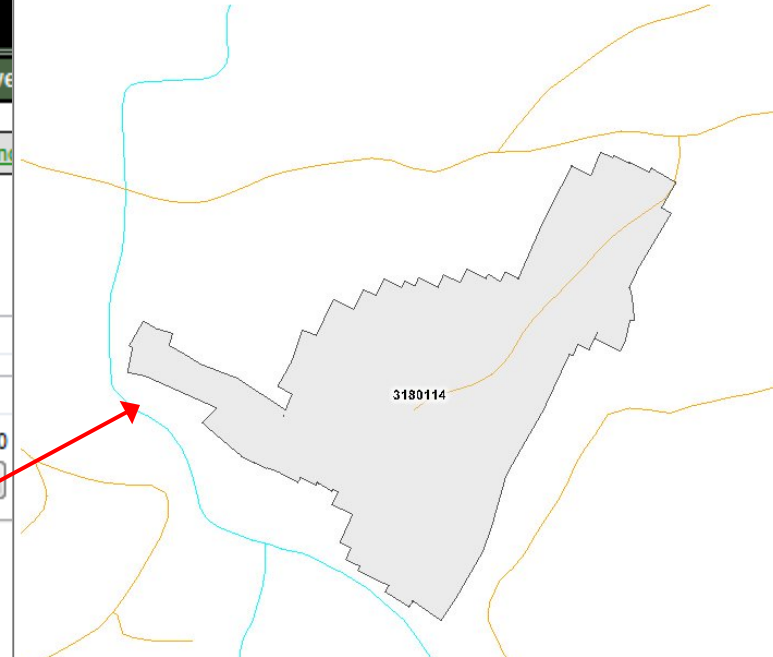
Back

Printer Version  [Map View](#)

District: DQU - Quesnel Natural Resource District
Location:
Client:
Operation:
Date:

Licence:
CP/Mark:
Block:

Opening Num:
Gross Area: .1
Completion Date: 2014-10-31
Area Treated: 18 HA



Search Inbox Openings Projects Data Submission Admin Event Tracking

Opening Inquiry Multi-Tenure Stocking Standards Activities Projects Forest Cover Milestones Land Status

Org Unit: DQU - Quesnel Natural Resource Dist Status: APP - Approved

Client: Name:

Opening: Opening Id: 1636076 Licensee Opening Id:

Licence No: CP: Cut Block:

Exhibit A Area (ha): Disturbance Area (ha): 0.0 NAR (ha): 0.0 Forest Cover Area (ha): 0.0

[Go](#) [Clear](#) [SP Map](#) [Map View](#) [History](#)

RESULTS317 - Maintain Activity Detail - Complete

Back

ATU ID: 3180114 Licensee Activity ID: TFL52/A-164

Activity Base: FE - Fertilization Technique: CA - Chemical Air Method: HELI - Helicopter

Objectives:

Completion Date (YYYY-MM-DD): 2014-10-31 Treated Amount: 18 HA

Inter-agency No: 8271001 Project Id:

Comments: [No](#)
Map: [Y](#)

Funding Source: FTL - Forests for Tomorrow Lic

Actual Cost (\$): 7,234

Save

Delete

Juvenile Spacing

Application Home

RESULTS

Search Inbox Openings Projects Data Submission Admin Event Tracking Reports

Opening Inquiry [Multi-Tenure](#) [Stocking Standards](#) [Activities](#) [Projects](#) [Forest Cover](#) [Milestones](#) [Land Status](#) [Attachments](#)

Org Unit: DKM - Coast Mountains Natural Resou Status: FG - Free Growing
Client: Name:
Opening: 1031 058 0.0 50 Opening Id: 1546350 Licensee Opening Id:
Licence No: CP: Cut Block: Timber Mark:
Exhibit A Area (ha): Disturbance Area (ha): 0.1 NAR (ha): 14.3 Forest Cover Area (ha): 17.8 Opening Gross Area (ha): 14.3
[Go](#) [Clear](#) [SP Map](#) [Map View](#) [History](#) [FTA](#)

RESULTS301 - Opening Inquiry

[Opening Summary Report](#)

[Back](#)
Opening: 1031 058 0.0 50 Licensee Opening Id:
SP Exempt: Opening Status: FG
Opening Category: NREQ - Areas where SP/SMP's are not re Dist Admin Zone:
Tenure Type: Block Status:
Admin Forest Org: DKM - Coast Mountains Natural Resource District TSB:
Management Unit ID: Management Unit ID:
Tenure Admin Org: Opening Location:
Original Approval: BCEIDMFREL1 2013-03-01 Current Amendment:
Actual Disturbance Start: 2013-03-01

Post Harvest Declared Date:
Regeneration Declared Date: Regeneration Offset: Regeneration Due Date: Regeneration Overdue: No
Free Grow Declared Date: 2013-03-01 Free Grow Offset: Free Grow Due Date: Free Growing Overdue: No

Pre - Harvest Stand Label

Previous Stand Type:
Previous Timber Type
Species 1: Species 2:
Age Class: Height Class: Stocking Class:
Site Index: Site Index Source:

Maximum Allowable Permanent Access: 7 % Opening Gross Area (ha): 14.3

Last Updated: BCEIDMFREL1 2014-09-12 10:31:38 AM Opening Comments: [Yes](#)
Spatial data exists: Y

Site Plan/Forest Cover Map Date [Map](#)

[Save](#) [Delete](#) [Add](#) [Retire](#)

Must use shell opening and the spacing activity must be on free growing (non-obligation) areas. Opening spatial is mandatory for spacing activities.

RESULTS335 - Site Plan Map

[Back](#) [Printer Version](#) [Map View](#)

District: DKM - Coast Mountains Natural Resource Licence: Opening Num: 1031 058 0.0 50
Location: District CP/Mark: Opening Id: 1546350
Client: Block: Gross Area: 14.3
Operation:
Date: 2013-07-02 00:00:00

Standard Unit	1	Total
Net Area	14.3	14.3
BGC Zone	CWH	



RESULTS - Ministry ... Results Based Code ... Microsoft PowerPoi... Inbox - Microsoft O... Micros

Juvenile Spacing

Opening Definition – if using shell opening

- Opening spatial representing treatment area
- No Standard Units

Disturbance Required (must have disturbance in order to submit forest cover)

Activity Reporting (planned or completed)

- Activity spatial mandatory
- Activity types:
 - eligibility survey
 - planned spacing treatment
 - completed spacing treatment
 - post-treatment assessment

Forest Cover with Map

- required for pre-treatment stage for ground surveys if free growing forest cover inventory label is not within the last 5 years or no longer represents the current stand attributes.
- Post-treatment survey with spatial for entire treatment area representing the post-spacing stand composition.

No Milestones

Attachments, if required

Juvenile Spacing

Application Home

RESULTS

Search Inbox Openings Projects Data Submission Admin Event Tracking

Opening Inquiry Multi-Tenure Stocking Standards Activities Projects Forest Cover Milestones Land Status Attachments

RESULTS337 - Activity Map

Back

Printer
Version  Map View

Search Inbox Openings Projects Data Submission Admin Event Tracking Reports

Opening Inquiry Multi-Tenure Stocking Standards Activities Projects Forest Cover Milestones Land Status Attachments

Org Unit: DKM - Coast Mountains Natural Resou

Status: FG - Free Growing

Client:

Name:

Opening: 1031 058 0.0 51

Opening Id: 1546370

Licensee
Opening Id:

Licence
No:

CP:

Cut Block: Timber Mark:

Exhibit A Area (ha): Disturbance Area (ha): 0.1 NAR (ha): 41.3 Forest Cover Area (ha): 47.7 Opening Gross Area (ha): 46.9

Go Clear SP Map Map View History FTA

RESULTS317 - Maintain Activity Detail - Complete

Back

ATU ID: 3139694

Licensee
Activity ID:

Activity Base: JS - Juvenile Spacing

Technique: MA - Manual

Method: POWER - Power Saw

Objectives: CGE

Funding
Source: FTL - Forests for Tomorrow Lic

Completion Date
(YYYY-MM-DD): 2014-08-26

Treated
Amount: 41.3 HA

Actual Cost (\$): 0

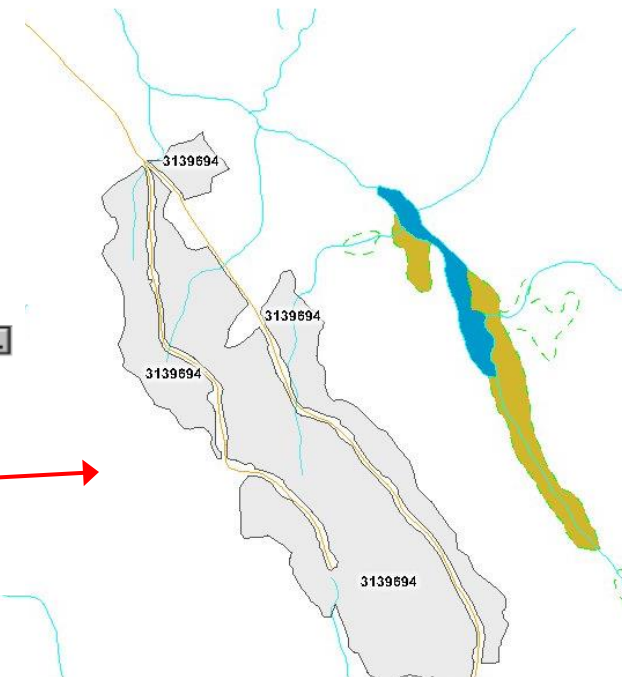
Inter-agency No: 9261002

Project Id:

Comments: No

Map: Y

Save Delete



Reporting responsibility

RESULTS tracks silviculture investments on Crown Land in order to achieve reforestation objectives. Opening information impacts vegetation inventory which will be used for timber supply reviews. These openings will be managed by multiple stakeholders and therefore needs to be concise, accurate and complete.


Your responsibility is to :

- Understand the RISS-government funded document pertaining to your scope of reporting requirement
- Have sufficient knowledge and training to report to RESULTS
- Ensure that the data provided/submitted is accurate and complete as per submission standard



Quality Assurance

RESULTS Team performs quality assurance for RESULTS data submissions using the RISS-government funded as the standard.



Getting Access to RESULTS

Must have bceid or idir account and then apply via Access Request Form

If submitting for a licensee must be authorized by licensee to act on their behalf

The screenshot displays the British Columbia RESULTS website. The header includes the British Columbia logo, navigation links for 'All B.C. Government' and 'This Section', and links for 'Main Index', 'Help', and 'Contact Us'. A search bar with a 'Go' button is present. The left sidebar contains a 'B.C. Home' link, a 'Ministry Home' section with 'Resource Practices' and 'RESULTS' links, and a list of links including 'Application Bulletins', 'Application Support', 'Business and Policy Documentation', 'Communications', 'Spatial Views', 'Technical Specs', 'Training Materials', and 'Alerts Tracking Spreadsheet'. Below this is an 'Application Link' section with 'RESULTS' and 'Logon Instructions' links, followed by an 'Access & Policy' section with links for 'User Access Policy', 'For Private Sector', 'For Ministry & BCTS', and 'Access Request Form'. The main content area shows the breadcrumb 'B.C. Home >> FLNRO >> Resource Practices >> RESULTS', a 'Printer Version' link, and the title 'RESULTS'. The text describes the RESULTS system as a Reporting Silviculture Updates and Land status Tracking System, detailing its purpose and data management. It also mentions that data is linked to the Electronic Submission Framework (ESF) and is accessible to Ministry and forest industry staff. Information providers can subscribe to the LRDW Distribution Service for data download. Ongoing updates provide stakeholders with information and status of the project. For further support, users are directed to the 'Application Support' link.

BRITISH COLUMBIA

All B.C. Government ☒ This Section

Search **Go**

[Main Index](#) [Help](#) [Contact Us](#)

Text Size

[B.C. Home](#) >> [FLNRO](#) >> [Resource Practices](#) >> RESULTS

[Printer Version](#)

RESULTS

The RESULTS (Reporting Silviculture Updates and Land status Tracking System) application tracks silviculture information by managing the submission of Openings, Disturbances, Silviculture activities and Obligation declarations as required by the Forest and Range Practices legislation.

Data submitted under the Electronic Submission Framework (ESF) is explicitly linked to associated spatial information, thereby ensuring consistency in the geographic information. Information is accessible at all times to Ministry and forest industry staff either on-line or through various reports. All data (including Spatial data) is replicated to the Ministry of Agriculture and Lands - Integrated Land Management Bureau's Land Resource Data Warehouse (LRDW) and can be viewed in RESULTS using MapView. Information providers may subscribe to the LRDW Distribution Service where users can order data for download from the warehouse.

Ongoing updates to this site provide stakeholders with information and status of the project.

For further support, please see [Application Support](#).

B.C. Home

Ministry Home
Resource Practices
RESULTS

- [Application Bulletins](#)
- [Application Support](#)
- [Business and Policy Documentation](#)
- [Communications](#)
- [Spatial Views](#)
- [Technical Specs](#)
- [Training Materials](#)
- [Alerts Tracking Spreadsheet](#)

Application Link

- [RESULTS](#)
- [Logon Instructions](#)

Access & Policy

- [User Access Policy](#)
- [For Private Sector](#)
- [For Ministry & BCTS](#)
- [Access Request Form](#)

Training

Help Resources

<http://www.for.gov.bc.ca/his/results/support.htm>
<http://www.for.gov.bc.ca/his/results/training/index.htm>

Application Support

Please follow the steps below when you encounter a problem with RESULTS.

1. Review the [RESULTS Questions & Answers](#) web page to determine if your question has already been answered.
2. Check with your district resource clerk/LIM staff, if appropriate.
3. Contact your regional RESULTS contact if one exists. See the list of [Region and Districts RESULTS contacts](#) and [BCTS TSO RESULTS contacts](#).
4. Contact the Business Application Service Section (BASS). Please include the application name somewhere in the subject line so it will be sorted into the appropriate help folder.

Phone: (250) 952-6801

Email: nrsenquiries@gov.bc.ca

Current List of Region and District RESULTS contacts:

Coast Region	Craig Wickland	Silviculture Forester	250 751-7094	Craig.Wickland@gov.bc.ca
South Island	Mark Palmer	Stewardship Forester	250 731-3077	Mark.Palmer@gov.bc.ca
North Island Central Coast	Andy Waines	Stewardship Forester	250 956-5030	Andy.Waines@gov.bc.ca
North Island Central Coast	Paul Barolet	A/Stewardship Officer	250 956-5102	Paul.Barolet@gov.bc.ca
North Island Central Coast	Christina Mardell	Stewardship Forester	250 956-5089	Christina.Mardell@gov.bc.ca
Campbell River	Thomas Hartz	Authorizations Forester	250 286-9355	Thomas.M.Hartz@gov.bc.ca
Campbell River	John Andres	Stewardship Officer	250 286-9403	John.Andres@gov.bc.ca
Sunshine Coast	Rainer Gruenhage	Tenures Forester	604 485-0777	Rainer.Gruenhage@gov.bc.ca
Squamish	Peter Barsz	Natural Resource Forester	604 898-2102	Peter.Barsz@gov.bc.ca
Squamish	Jodie Krakowski	Natural Resource Forester	604 898-2159	Jodie.Krakowski@gov.bc.ca
Haida Gwaii	Sean Muise	Stewardship Forester	250 559-6258	Sean.Muise@gov.bc.ca
Chilliwack	Jack Sweeten	Stewardship Forester	604 702-5760	Jack.Sweeten@gov.bc.ca
Chilliwack	Ana Maria Gonzales	Senior Resource Technologist	604 702-5701	AnaMaria.Gonzalez@gov.bc.ca
Northern Interior Region	Ljiljana Knezevic	Regional Silviculture Specialist	250 565-6982	Ljiljana.Knezevic@gov.bc.ca
Fort Nelson	Shelly Boulton	Resource Clerk	250 774-5525	Shelly.Boulton@gov.bc.ca
Fort Nelson	Mary Viscialbe	Stewardship Officer	250 744-5517	Mary.Viscialbe@gov.bc.ca
Peace	Elizabeth Hunt	Stewardship Officer	250 784-1242	Elizabeth.Hunt@gov.bc.ca
Mackenzie	Carolyn Beurskens	Tenures Officer	250 997-2277	Carolyn.Beurskens@gov.bc.ca
Mackenzie	Midrag Tkalec	Stewardship Forester	250 997-2244	Midrag.Tkalec@gov.bc.ca
Prince George	Tammy Baerg	Tenures Forester	250-614-7461	Tammy.Baerg@gov.bc.ca
Vanderhoof	Cathy Middleton	Tenures Forester	250 567-6391	Cathy.Middleton@gov.bc.ca
Fort St James	Carl Pollard	Stewardship Officer	250 996-5251	Carl.Pollard@gov.bc.ca
Fort St James	Andrew Tall	Stewardship Forester	250 996-5258	Andrew.Tall@gov.bc.ca
Skeena Region	Glen Buhr	Stewardship Officer	250 847-6308	Glen.Buhr@gov.bc.ca
Skeena Region	Jennifer Plummer	Stewardship Forester	250 847-6334	Jennifer.Plummer@gov.bc.ca
Nadina	Carolyn Stevens	Stewardship Technician	250 692-5221	Carolyn.Stevens@gov.bc.ca
Kelowna	Kevin Derow	Tenures Forester	250 638-5144	Kevin.Derow@gov.bc.ca
Southern Interior Region	Bernie Peschke	Silviculture Practices Specialist	250 828-4590	Bernie.Peschke@gov.bc.ca
Headwaters	Katrina Sigloch	Stewardship Forester	250 371-6606	Katrina.Sigloch@gov.bc.ca
Cascades	Don Parno	Stewardship Forester	250 378-8454	Don.Parno@gov.bc.ca
100 Mile House	George Williamson	Stewardship Technician	250 395-7887	George.Williamson@gov.bc.ca
Central Cariboo	Kerri Howie	Stewardship Officer	250 398-4357	Kerri.Howie@gov.bc.ca
Kamloops	Katrina Sigloch	Stewardship Forester	250 371-6606	Katrina.Sigloch@gov.bc.ca
Quesnel	Puhalla Lee-ann	Stewardship Forester	250 992-4478	LeeAnn.Puhalla@gov.bc.ca
Columbia	Ruth Wade	C & E Forester	250 837-2638	Ruth.Wade@gov.bc.ca

BRITISH COLUMBIA

ne actices

esources

on Bulletins
on Support
and Policy
station
ications
ews
l Specs
acking
neet

Application Link

- [RESULTS](#)
- [Login Instructions](#)

Access & Policy

- [User Access Policy](#)
- [For Private Sector](#)
- [For Ministry & BCTS](#)
- [Access Request Form](#)

Training

- [Online Help](#)
- [Questions & Answers](#)
- [Course Registration](#)
- [RESULTS Tutorial](#)
- [Training & Resources](#)
- [Navigation](#)
- [Opening Tasks](#)
- [Standards Admin](#)

Related Links

- [Corporate Reporting System](#)
- [Electronic Forest Management – e-FM](#)
- [Electronic Submission Framework – ESF](#)
- [FSP Tracking System](#)
- [MapView 4.0](#)
- [SPOT 5 Satellite Image Primer](#)

● All B.C. Government ● This Section

Search

Go

[Main Index](#) [Help](#) [Contact Us](#)

Text Size

[B.C. Home](#) » [FLNRO](#) » [Resource Practices](#) » [RESULTS](#) » Training & Resources

Printer Version

Training & Resources

Work is underway to transition to new training format.

Only the pre-recorded Live Meeting Woodlot modules will be available for viewing and can be via Windows Media Player. Please contact Application support to acquire download of the recording.

☐ Online training is available for Core RESULTS Modules. Please refer to the link on any upcoming course offerings. Online training link for your reference:
<https://attendee.gototesting.com/49x65/catalog/3931598846459390464>

Face-to-face sessions are offered periodically, based on major application developments and/or special needs identified by operational, regional and/or headquarters level. *There are currently no plans for face-to-face sessions.*

An [online reference](#) also provides a high level overview for those who are new to RESULTS and need a general overview of the application components.

List of Core Modules

Type	Topic	Last Updated
Powerpoint	Module 1: Obligation Reporting- Policy and Business Context	Nov 2013
	Policy and Business Context - Recording	Oct 2014
Powerpoint	Module 2: Obligation Reporting -Online Entry and Mandatory ESF Conditions	Nov 2013
	Online Entry and Mandatory ESF Conditions - Recording	Oct 2014
Powerpoint	Module 3: Obligation Reporting -Submitting by ESF	Nov 2013
	Submitting by ESF - Recording	Oct 2014
Powerpoint	Module 4: Obligation Reporting – Standards Unit Modifications Overview	Nov 2013
	Standards Unit Modifications Overview - Recording	Oct 2014
Powerpoint	Module 5: Obligation Reporting – Standards Unit Modifications – ESF	Nov 2013
	Standards Unit Modifications - ESF - Recording	Oct 2014
Powerpoint	Module 6: Obligation Reporting – Standards Unit Modifications – Online	Nov 2013
	Standards Unit Modifications - Online - Recording	Oct 2014
Powerpoint	Module 7: Obligation Reporting – Ministry Approver Processing	Nov 2013
	Obligation Reporting - Ministry Approver Processing - Recording	Oct 2014