

COPY

PROVINCE OF BRITISH COLUMBIA

Ministry of Forests

---

IN THE MATTER OF TREE FARM LICENCE NUMBER 37

INSTRUMENT NUMBER 48

Amendment


---

WHEREAS the lands described hereinafter are within Tree Farm Licence Number 37 and is required for Woss Weather Station;

And whereas the Licensee has requested the withdrawal of the aforementioned lands from Schedule "B" of the said Tree Farm Licence;

Therefore pursuant to Section 33.1 of the Forest Act, the following land is herewith withdrawn from the lands described in Schedule "B" of the said Tree Farm Licence Number 37 namely, all that parcel or tract of land situated in the Rupert District more particularly shown outlined in bold black on the plan attached hereto, and the said lands so withdrawn are and shall be henceforth no longer part of or subject to the said Tree Farm Licence Number 37.

Dated at the City of Victoria in the Province of British Columbia this . . . 7 . . . day of December 1988.

  
Minister of Forests

Attachments

# MENT No. 48 to T.F.L. No.37

Province of  
British Columbia  
Ministry of  
Forests

MAP OF

WOSS WEATHER STATION

U.T.M.

GRID

Zone	East			North			Reg	Compt	L
09	6	7	1	0	0	0	5	5	6
5	5	6	5	0	0	0	0	2	0
2	0	2	1						

FOREST  
REGION

01-VANCOUVER

LAND

DISTRICT 47-RUPERT

DISTRICT 19-Pt. McNEILL

OUTLINE

EXHIBIT 'A'

Date 88-07-14

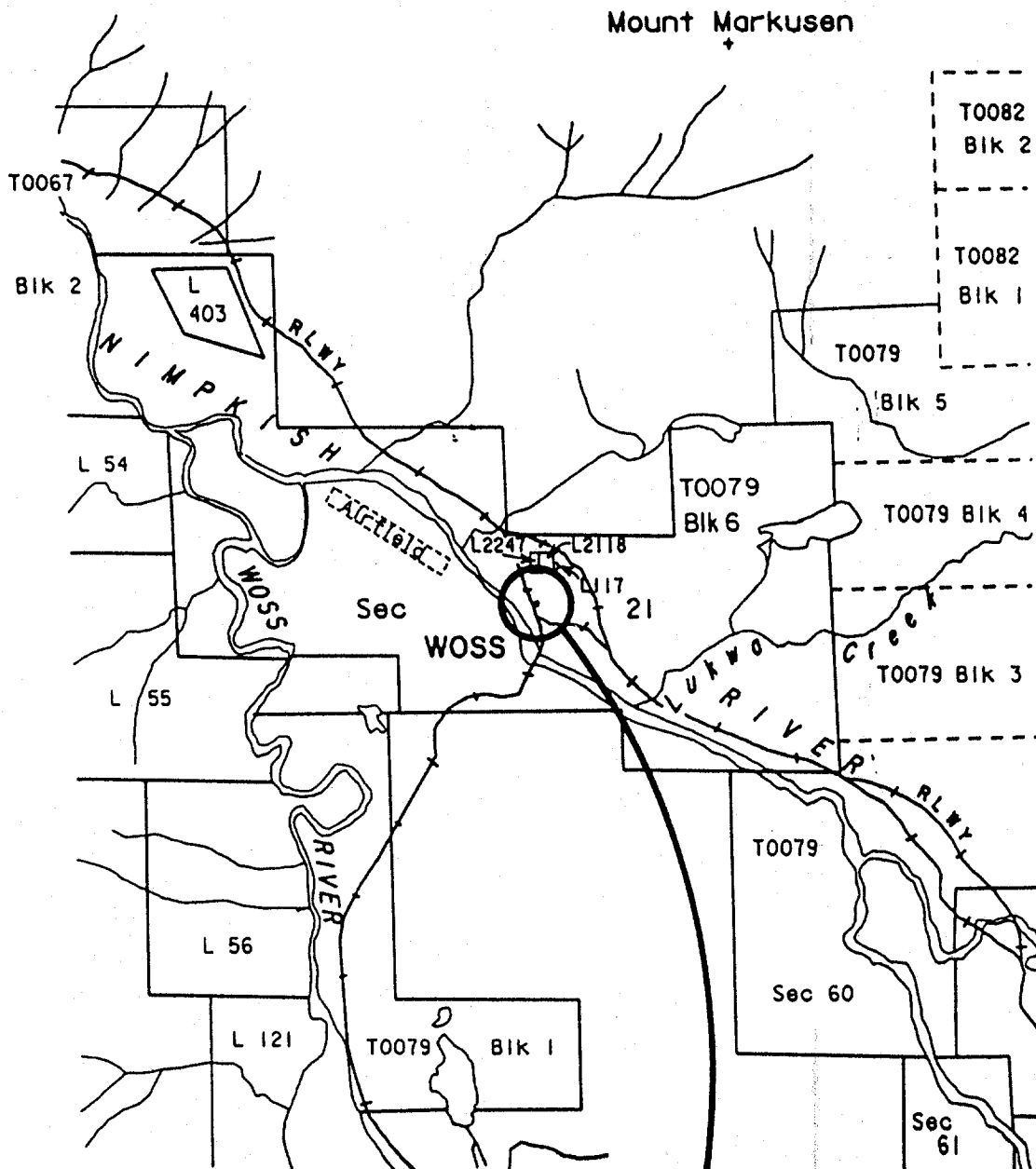
Ref. Map 92L/SE

Base 92L/2 NTS

Scale 1: SEE BELOW

Area 0.01 hectares

MANAGEMENT UNIT	TIMBER SUPPLY AREA	PULPWOOD AGREEMENT	CASCADES
Type 0 Z	Number		East
Number 37	Block		West C
Block	Sub-B		



SCALE=1:50 000

## DETAIL

SCALE=1:250

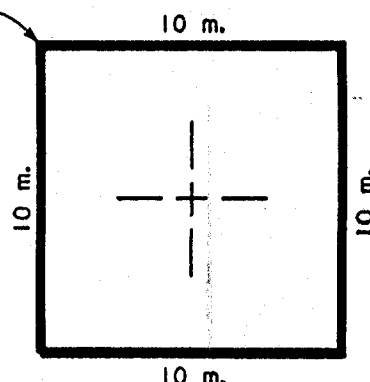
CENTRE OF SITE

'LAT.  
'LONG.

POINT OF COMMENCEMENT

210m. S. and 30m. E.  
of S.W. cor. L 2247

P. of C.



Drawn By Timber Harvesting Branch, RCW