




Legend

- Cascadia Block 1
- TFL 23
- Parks and Protected Areas



**MINISTRY OF FORESTS
MINES AND LANDS**



MAP OF: Cascadia TSA Block 1 **ORDER UNDER SECTION 7 OF THE FOREST ACT** (shaded light orange)

FOREST REGION : Southern Interior	TSA : Arrow	LOCATION : Burton Block	Operating Agency : B.C. TIMBER SALES
FOREST DISTRICT: Arrow Boundary	LAND DISTRICT: Okanagan-Shuswap	UTM ZONE : 11N	DRAWN BY: M.N.R.O. - N.R.S.D.S.B.
BCGS MAPSHEET NO: 82K	SCALE : 1:25,000	NAD : 83	DATE : MARCH 2011
	AREA : 11,726 Ha+/-		

Note: Boundary locations shown on this map are based on original TFL 23 metes & bounds descriptions, as well Instrument # 142, requested by Ministry of Forests and the Licensee, and are tied to published base mapping data from the B.C. Geographic Warehouse.
If there are any discrepancies between the map and the ground location of these boundaries, the ground location shall take precedence.