

COPY

PROVINCE OF BRITISH COLUMBIA

Department of Lands, Forests, and Water Resources

FOREST SERVICE

IN THE MATTER OF TREE FARM LICENCE NUMBER 1

AMENDMENT NUMBER 44

Whereas by a notice in writing under my hand dated June 19th, 1968, and designated Amendment Number 42 in the matter of Tree Farm Licence Number 1, the lands hereinafter described were withdrawn from the said Tree Farm Licence, and;

Whereas it has now been found that this notice is defective and Amendment Number 42 is hereby cancelled and;

Whereas rights-of-way for the Pacific Northern Gas Pipeline are required over the lands described hereinafter which said lands are within Tree Farm Licence Number 1;

Therefore pursuant to Clause 11 of the said Tree Farm Licence, the following lands are herewith withdrawn from the lands designated in Schedule "B" of the said Tree Farm Licence; namely


- " (1) Khyex Block - 10 miles
- (2) Whitebottom Block - 9 miles
- (3) Zymoetz Block - 33 miles

being a total of approximately 53 miles in length and containing 378 acres, more or less, being those lands occupied by Pacific Northern Gas Ltd. or its contractors for the purpose of clearing and constructing a gas pipeline in a general location as shown in those portions of the bold black line crossing the above mentioned blocks, on the sketch attached hereto."

The lands are withdrawn for the period of time required to clear and construct the gas pipeline but in any event not beyond August 31, 1969.

Reserving unto the Licensee of the said Tree Farm Licence Number 1 any and all roads constructed by the Licensee.

Dated at the City of Victoria in the Province of British Columbia this ..16th... day of ...July..., 1968.



Minister of Lands, Forests, and Water Resources


MEMO

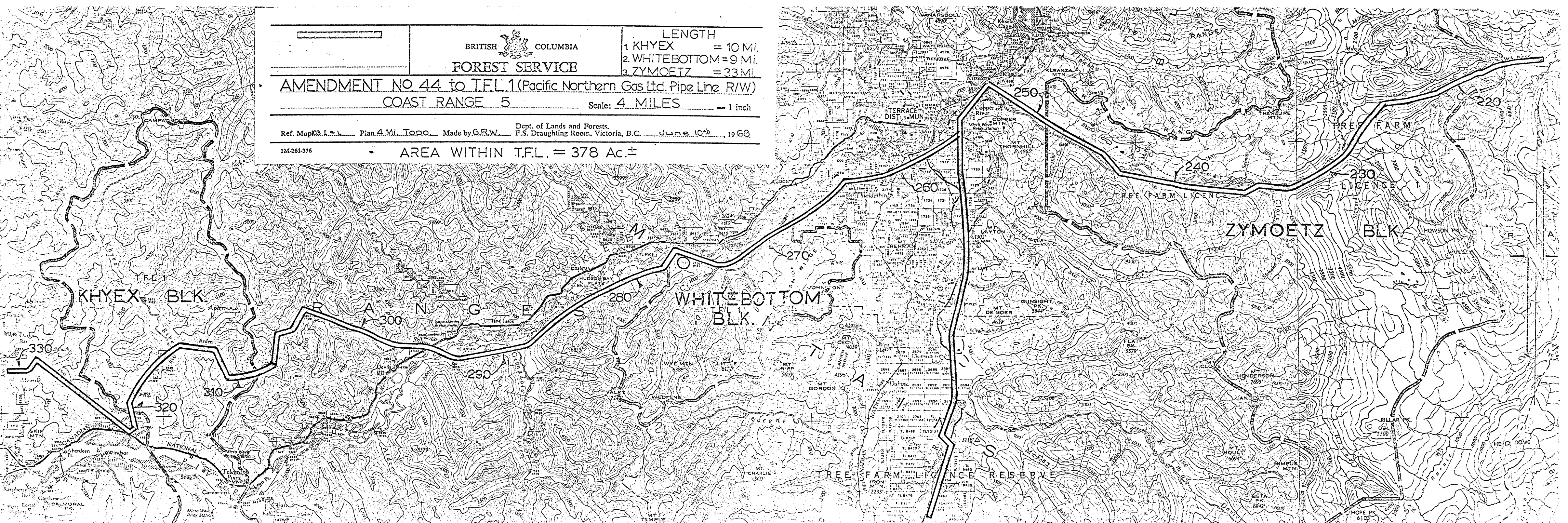
TO THE HONOURABLE THE MINISTER


Your signature is recommended on the attached
Amendment Number 44 to Tree Farm Licence Number 1 -Celgar Ltd.

This amendment replaces Amendment Number 42. The T.F.L.
Licensee requested more flexibility in the clearing operations
being conducted on the right-of-way, since clearing may be
greater than the 60 foot width of the final right-of-way.

A new amendment will be prepared upon completion of
the final survey.


L. F. Swannell,
Chief Forester.



		LENGTH
FOREST SERVICE		1. KHYEX = 10 Mi.
		2. WHITEBOTTOM = 9 Mi.
		3. ZYMOETZ = 33 Mi.
AMENDMENT NO 44 to T.F.L. 1 (Pacific Northern Gas Ltd. Pipe Line R/W)		
COAST RANGE 5		Scale: 4 MILES = 1 inch
Ref. Map 103. I. & L. Plan 4 Mi. Topo. Made by G.R.W. Dept. of Lands and Forests, F.S. Draughting Room, Victoria, B.C. June 10th, 1968		
1M-261-336 AREA WITHIN T.F.L. = 378 Ac.±		