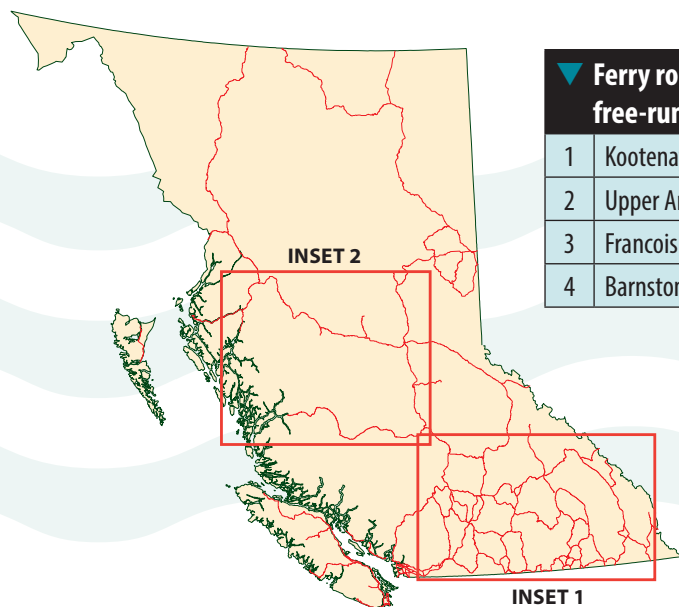


Inland Ferry Services



Ferry routes using free-running vessels

1	Kootenay Lake
2	Upper Arrow Lake
3	Francois Lake
4	Barnston Island on the Fraser River

Ferry routes using cable ferries

5	Harpor on the Kootenay River
6	Glade on the Kootenay River
7	Needles on the Lower Arrow Lake
8	Arrow Park on the Columbia River
9	Adams Lake

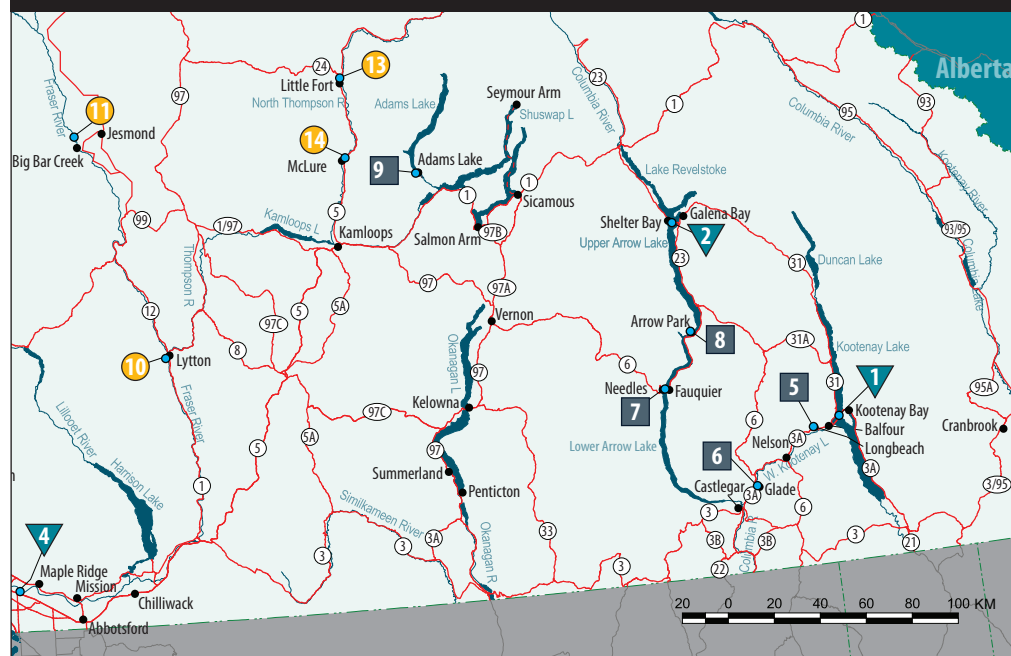
Ferry routes using reaction ferries (propelled by the current of the river)

10	Lytton on the Fraser River
11	Big Bar on the Fraser River
12	Usk on the Skeena River
13	Little Fort on the North Thompson River
14	McLure on the North Thompson River

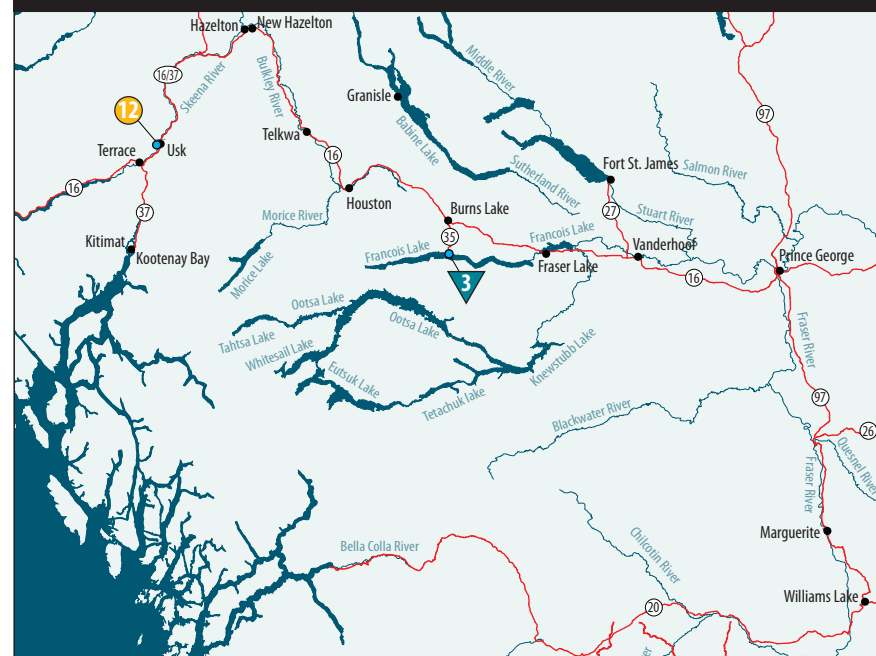
LEGEND

- Numbered Highways
- Inland Ferry
- Town
- River

INSET 1



INSET 2



Detailed Inland Ferry Services Map

1



1. Kootenay Lake Ferry (Crossing time: 35 minutes)

ROUTE	DAILY SCHEDULE
Across Kootenay Lake, 35 km east of Nelson on Highway 3A, between Balfour (west side) and Kootenay Bay (east side), 70 km from Creston on Highway 3A.	From Balfour, 6:30 a.m. – 9:40 p.m. From Kootenay Bay, 7:10 a.m. – 10:20 p.m. Additional summer sailings June – September



2. Upper Arrow Lake (Crossing time: 20 minutes)

ROUTE	DAILY SCHEDULE
Across Upper Arrow Lake, 49 km south of Revelstoke on Highway 23, between Shelter Bay and Galena Bay.	The M.V. Columbia sails from Shelter Bay 5:00 a.m. – 12:00 Midnight and from Galena Bay 5:30 a.m. – 12:30 a.m. Dangerous Cargo sailings are Tues. & Thurs.



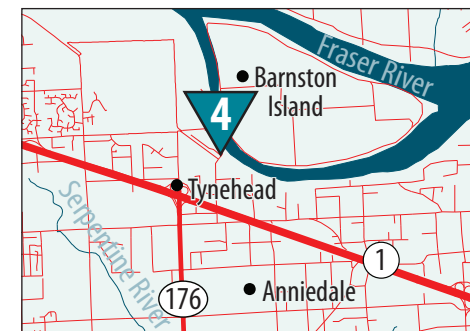
3. Francois Lake Ferry (Crossing time: 15 minutes)

ROUTE	DAILY SCHEDULE
Across Francois Lake on Highway 35, about 26 km south of Burns Lake, from the community of Francois Lake to Southbank.	From southside: 5:30 a.m. – 10:30 p.m. From northside: 5:55 a.m. – 11:00 p.m.



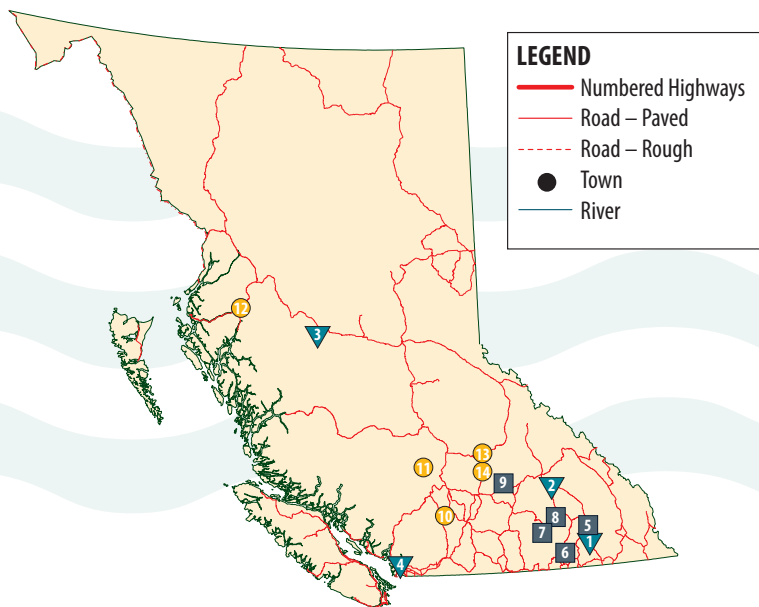
4. Barnston Island Ferry (Crossing time: 5 minutes)

ROUTE	DAILY SCHEDULE
Across Parsons Channel on the south side of the Fraser River, between Barnston Island (north bank of channel) and Port Kells (south bank of the channel). Port Kells is in the northeast corner of Surrey at the bottom of 104th Avenue.	ON DEMAND Mon – Thurs: 6:15 a.m. – 11:55 p.m. Fri – Sun: 6:15 a.m. – 12:55 a.m.



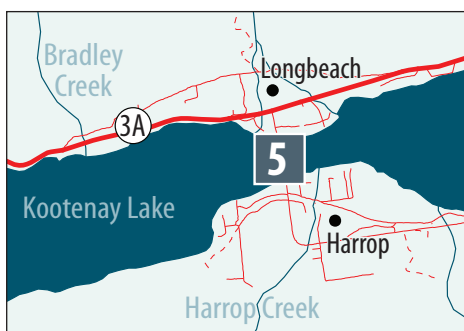
Detailed Inland Ferry Services Map

2



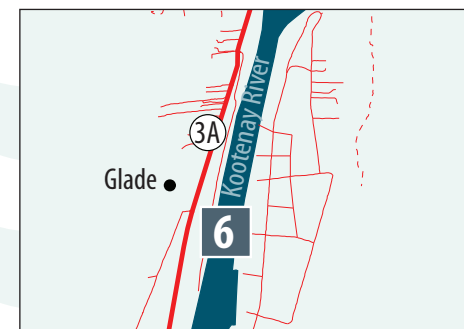
5. Harrop Ferry (Crossing time: 5 minutes)

ROUTE	DAILY SCHEDULE
Across Kootenay River, on Highway 3A, 24.5 km northeast of Nelson, and 8 km west of Balfour, to the communities of Harrop and Procter (on the south bank).	ON DEMAND 24 hours



6. Glade Cable Ferry (Crossing time: 3 minutes)

ROUTE	DAILY SCHEDULE
Across the Kootenay River on Highway 3A (22 km west of Nelson) to Glade.	ON DEMAND 5:00 a.m. – 2:15 a.m. from Glade 5:05 a.m. – 2:20 a.m. from Highway 3A



7. Needles Ferry (Crossing time: 5 minutes)

ROUTE	DAILY SCHEDULE
Across the Lower Arrow Lake, about 59 km south of Nakusp on Highway 6, between Fauquier and Needles.	Every 30 minutes from Fauquier 5:00 a.m. – 10:00 p.m. Every 30 minutes from Needles 5:15 a.m. – 9:45 p.m. ON DEMAND 10:00 p.m. – 5:00 a.m.



8. Arrow Park Ferry (Crossing time: 5 minutes)

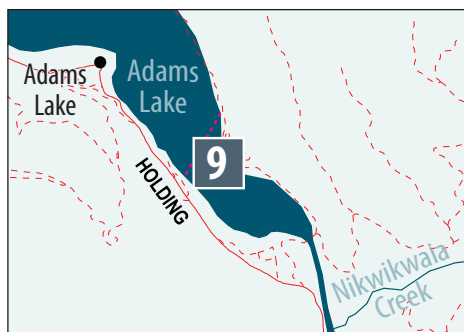
ROUTE	DAILY SCHEDULE
Across the junction of Upper and Lower Arrow Lakes at Arrow Park, 22 km south of Nakusp on Highway 6.	DAILY SCHEDULE FROM EAST SIDE: 5:00 a.m. – 12:00 noon* (shutdown 12:15 p.m. to 2:15 p.m.) 2:15 p.m. to 9:10 p.m.* DAILY SCHEDULE FROM WEST SIDE: 5:10 a.m. – 12:05 noon* (shutdown 12:15 p.m. to 2:15 p.m.) 2:30 p.m. to 9:20 p.m. * Indicates last sailings





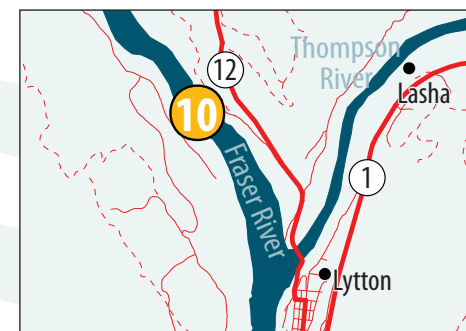
9. Adams Lake Cable Ferry (Crossing time: 6 minutes)

ROUTE	DAILY SCHEDULE
Across Adams Lake, 20km north of Highway 1 between Chase and Sorrento to the community on the east side of Adams Lake.	ON DEMAND 24 hours 5:00 a.m. – 3:00 a.m. 3:00 a.m. – 5:00 a.m. (emergency only)



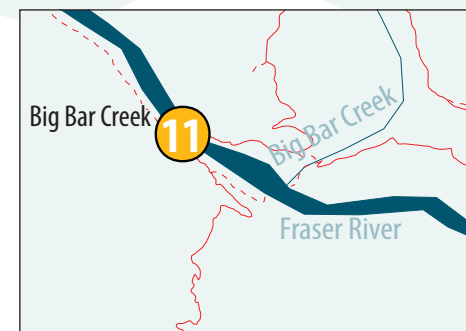
10. Lytton Ferry (Crossing time: 5 minutes)

ROUTE	DAILY SCHEDULE
Across the Fraser River, about 2.4 km north of Lytton. No service during high water.	ON DEMAND 6:30 a.m. – 10:15 p.m. (except 10:30 a.m. – 11:00 a.m. and 6:30 p.m. – 7:00 p.m.)



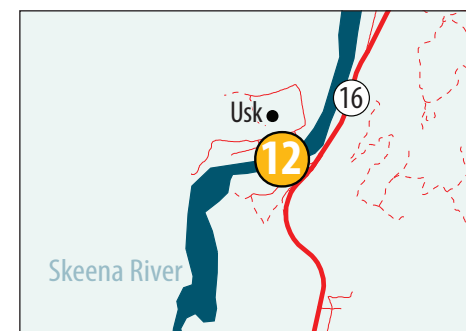
11. Big Ear Ferry (Crossing time: 10 minutes)

ROUTE	DAILY SCHEDULE
Across the Fraser River, 72 km west of Clinton. (An aerial tramway for passengers only – operates only when water is low or icy.)	ON DEMAND 7:00 a.m. – 7:00 p.m. (except noon – 1:00 p.m. and 5:00 p.m. – 6:00 p.m.)



12. Usk Ferry (Crossing time: 5-7 minutes)

ROUTE	DAILY SCHEDULE
Across the Skeena River, about 16 km northeast of Terrace, 0.8 km off Highway 16, between South and North Usk. (An aerial tramway for passengers only operates when water is low or icy)	ON DEMAND 6:45 a.m. – 11:15 p.m. (except 10:00 – 11:00 a.m., 2:45 p.m. – 3:15 p.m., and 7:00 p.m. – 8:00 p.m.)



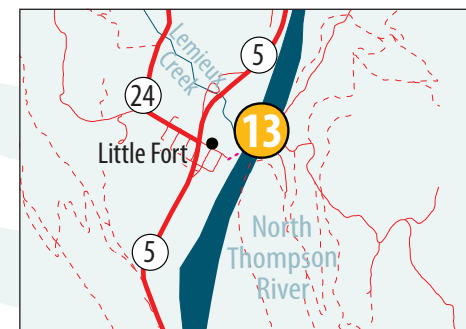
Detailed Inland Ferry Services Map

4



13. Little Fort Ferry (Crossing time: 5 minutes)

ROUTE	DAILY SCHEDULE
Across the North Thompson River, 93 km north of Kamloops on Highway 5.	7:00 a.m. – 12:00 p.m. and 1:00 p.m. – 6:20 p.m. (last trip)



14. McLure Ferry (Crossing time: 5 minutes)

ROUTE	DAILY SCHEDULE
Across the North Thompson River, 43 km north of Kamloops – off Highway 5 (east side of river)	7:00 a.m. – 12:00 p.m. and 1:00 p.m. – 6:20 p.m. (last trip) No service during high water or winter freeze up. Detour via Westsyde Road.

