



**Integrated Land  
Management  
Bureau**

**Ministry of  
Agriculture and  
Lands**

# **Sea-to-Sky LRMP Implementation Progress Report (I)**

**(Status Date: January 15, 2009)**



**March 2009**

# FOREWORD

The Sea-to-Sky Land and Resource Management Plan (LRMP) Implementation Progress Report identifies key implementation items and monitors their implementation status while also noting any factors affecting their implementation. Staff from the Integrated Land Management Bureau's (ILMB) South Coast Service Centre compiled this report for the South Coast Management Committee and the Sea-to-Sky LRMP Plan Implementation Committee.

This report was developed in collaboration with the Sea-to-Sky LRMP Inter-agency Plan Implementation Team which is made up of representatives from the: Ministry of Environment (Vicki Haberl); Ministry of Forests and Range (Kevin Haberl); Ministry of Agriculture and Lands (Jacqueline Cavill); Ministry of Tourism, Culture and the Arts (Norbert Greinacher); and Ministry of Energy, Mines and Petroleum Resources (Bruce Northcote).

The Integrated Land Management Bureau would also like to acknowledge the work of Veronica Villar-Singh, Shelly Gurtata, Jennifer Karmona, Nadine Pinnell, and Jeff Juthans for their special contributions in the compilation and development of this report.

Any questions or comments with regard to the information contained in this document may be directed to:

*Jeff Juthans, Land and Resource Specialist  
Integrated Land Management Bureau  
Ministry of Agriculture and Lands  
200 – 10428 153 Street  
Surrey BC V3R 1E1  
Telephone Number: (604) 586-4287  
Fax Number: (604) 586-4434*

Cover photo by  
**Brad Kasselmann**  
[www.coastphoto.com](http://www.coastphoto.com)

# **EXECUTIVE SUMMARY**

## ***Sea-to-Sky Land and Resource Management Plan (LRMP)***

The Sea-to-Sky LRMP is a sub-regional strategic land and resource plan covering approximately 1,091,000 hectares of land. The plan area includes the communities of Lions Bay, Squamish, Whistler and Pemberton and also overlaps with the traditional territories of the In-SHUCK-ch, Lil'wat, Musqueam, N'quatqua, Sto:lo, Squamish and Tsleil-Waututh First Nations. This high profile area has been subject to land use issues related to rapid development and increased public use of Crown land and resources. The Sea-to-Sky LRMP planning process was initiated in 2001 in an effort to address some of these issues by trying to balance the economic, environmental, and social interests within the area while also giving consideration to the wider regional and provincial context. In general, the Sea-to-Sky LRMP harmonized the outcomes from stakeholder-driven land use planning processes and negotiated land use agreements with First Nations. The Sea-to-Sky LRMP was completed and approved in April 2008.

## ***Monitoring Approach***

The monitoring approach developed for the Sea-to-Sky LRMP is more streamlined than traditional LRMP monitoring in an effort to be more needs-focussed and cost-effective. The Sea-to-Sky monitoring approach simply focuses on the state of implementation progress for 140 key Sea-to-Sky LRMP implementation items, as reported by provincial agencies. It does not explore the effectiveness or validation of the Sea-to-Sky LRMP implementation strategies.

## ***Implementation Progress Report***

The Sea-to-Sky LRMP Implementation Progress Report identifies key implementation items and monitors their implementation status, while also noting any factors affecting their implementation. This implementation progress report is intended to serve as an information tool to support discussion on implementation of the Sea-to-Sky LRMP by agencies on the South Coast Management Committee and by First Nations, local governments and key stakeholders on the Sea-to-Sky LRMP Plan Implementation Committee. It reports on implementation progress during the nine month period from April 18, 2008 to January 15, 2009.

## ***Project Implementation Status***

10 (45%) of the Projects have had their implementation processes initiated. *Resource Issues* were reported to be the main factor affecting implementation. Projects appear to be more resource-dependent implementation items.

## ***Task Implementation Status***

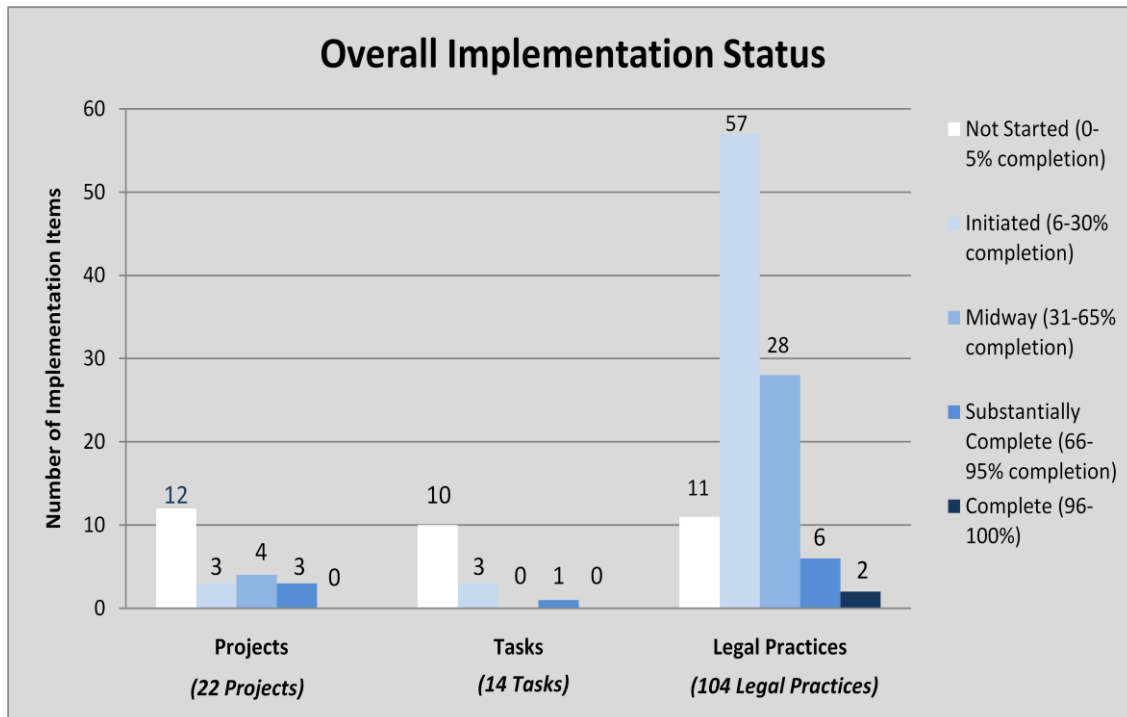
4 (29%) of the Tasks have had their implementation processes initiated. *Resource Issues* and competing priorities were reported to be the main factors affecting implementation. Tasks also appear to be more resource-dependent implementation items.

### ***Legal Practice Implementation Status***

93 (90%) of the legal Practices have their implementation processes *Initiated* and 36 (35%) of the items are *Midway to Complete*. *Additional Time Required* was reported to be the most significant factor affecting the implementation of 54 (52%) legal Practices. The legal Practices appear to be more process-dependent implementation items that require longer periods of time to implement.

### ***Overall Implementation Status***

The following bar graph gives a summary view of the implementation status for all 140 items.



This implementation progress report monitored 22 Projects, 14 Tasks and 104 legal Practices based upon the implementation status date of January 15, 2009. Of the 140 implementation items monitored, 107 of the items (76%) were reported to have begun their implementation processes, 44 (31%) were *Midway to Complete*, 12 (9%) were *Substantially Complete to Complete*, and 2 (1%) were *Complete*. It was also reported that the implementation processes for 33 (23%) of the items had not yet been started. The overall status of LRMP implementation is heavily influenced by a small number of regulatory implementation processes for legal Practices as the legal Practices are associated with a small number of legal tools and make-up almost 75% of all monitored items.

Overall, this first Sea-to-Sky LRMP Implementation Progress Report indicates that provincial agencies have made progress towards the implementation of the LRMP during the nine months from plan completion to the reporting date of January 15, 2009. The second Sea-to-Sky LRMP Implementation Progress Report is scheduled for March 2010.

# Table of Contents

## Foreward

## Executive Summary

<b>1.0 Background and Introduction .....</b>	<b>1</b>
1.1 Background .....	1
1.1.1 Strategic Land and Resource Planning Context in BC.....	1
1.1.2 Land and Resource Management Plans (LRMPs) .....	2
1.1.3 Development of the Sea-to-Sky LRMP.....	2
1.1.4 Sea-to-Sky LRMP Implementation Approach .....	3
1.1.5 Sea-to-Sky LRMP Monitoring Approach .....	4
1.2 Introduction .....	5
1.2.1 Purpose of Implementation Progress Report.....	5
1.2.2 Format of Implementation Progress Report .....	6
<b>2.0 Project Implementation Status .....</b>	<b>7</b>
2.1 Project Implementation Summary .....	7
2.2 Project Description and Implementation Status.....	9
2.2.1 Access.....	9
2.2.2 Cultural Heritage Values .....	10
2.2.3 Recreation.....	15
2.2.4 Riparian and Aquatic Habitats .....	18
2.2.5 Wildfire Management.....	19
2.2.6 Wildlife and Biodiversity .....	20
2.2.7 Wildlife – Bald Eagle .....	23
2.2.8 Wildlife – Grizzly Bear .....	24
2.2.9 Visual Quality.....	27
2.2.10 All Resource Uses Permitted Zone .....	28
2.2.11 Conservancies.....	30
<b>3.0 Task Implementation Status .....</b>	<b>32</b>
3.1 Task Implementation Summary .....	32
3.2 Task Description and Implementation Status .....	34
3.2.1 Recreation.....	34
3.2.2 Riparian and Aquatic Habitats .....	36
3.2.3 Water .....	38
3.2.4 Wildlife – Deer, Moose and Goats.....	42
3.2.5 Wildlife – Mountain Goats.....	43
3.2.6 Wildlife – Grizzly Bear .....	45
3.2.7 Wildland (Mining/Tourism Permitted) Zones.....	47

<b>4.0 Legal Practice Implementation Status .....</b>	<b>48</b>
4.1 Practice Implementation Summary .....	48
4.2 Legal Practice Description and Implementation Status .....	52
4.2.1 Cultural Heritage Values .....	52
4.2.2 Riparian and Aquatic Habitats .....	63
4.2.3 Wildfire Management.....	66
4.2.4 Wildlife and Biodiversity .....	67
4.2.5 Wildlife – Bald Eagle .....	70
4.2.6 Wildlife - Deer.....	70
4.2.7 Wildlife - Moose .....	71
4.2.8 Wildlife – Mountain Goat .....	71
4.2.9 Wildlife – Grizzly Bear .....	73
4.2.10 Visual Quality.....	76
4.2.11 Front Country Area .....	77
4.2.12 Cultural Management Areas.....	79
4.2.13 Wildland Zones .....	85
4.2.14 Conservancies.....	111
<b>5.0 Summary of Overall Implementation Status.....</b>	<b>114</b>
5.1 Overall Implementation Status.....	114
5.2 Key Findings and Interpretation .....	114
5.2.1 Key Findings .....	114
5.2.2 Interpretation of Key Findings .....	115
5.3 Discussion .....	116
5.3.1 Limitations of Report .....	116
5.3.2 Considerations for Future Implementation Progress Reports .....	117
<b>6.0 Appendices .....</b>	<b>118</b>
Appendix A. Implementation And Monitoring Roles And Responsibilities.....	119
Appendix B. Monitoring Form .....	121
Appendix C. Document References .....	123
Appendix D. Acronyms .....	125
Appendix E. Legislative Tools .....	126
Appendix F. Agency Contacts .....	128

# **1.0 BACKGROUND AND INTRODUCTION**

## **1.1 Background**

### ***1.1.1 Strategic Land and Resource Planning Context in BC***

BC's strategic land and resource planning program began in the early 1990's as a response to an international call for sustainability and to growing competition and conflict over Crown lands and resources. During this time, BC's Commission on Resources and the Environment (CORE) developed a Provincial Land Use Strategy that provided the vision and foundation for the development of strategic land and resource planning processes in the Province. In general, Strategic Land and Resource Plans (SLRPs) have been used as a tool to help ease land use conflict among resource agencies, industry, First Nations and the public while also helping to deliver on the Province's Protected Areas Strategy. At this point, more than 85% of the British Columbia is covered by some form of completed strategic land use plan. With the demand for large sub-regional strategic land and resource plans diminishing and the Province increasing its efforts to engage with First Nations, strategic land and resource planning has changed in order to adapt to a new contextual setting.

In 2005, the Province of British Columbia and the First Nations Leadership Council committed to a "New Relationship" vision that focused on addressing Aboriginal concerns through openness, transparency and collaboration in an effort to reduce uncertainty, litigation and conflict for all British Columbians. The development of the "New Relationship" vision signalled the provincial government's commitment to engage with First Nations more on a government-to-government basis. Strategic land and resource planning offered a natural meeting place for the province and First Nations to work towards the "New Relationship" vision.

First Nations have come to play an increasingly important role in strategic land and resource planning in BC. First Nations have become more involved in processes and institutions for shared decision-making about lands and resources. This shift towards more collaborative land and resource planning has gone beyond conventional consultation on proposed SLRP products and has moved towards more meaningful engagement with First Nations in all aspects of strategic land and resource plans. This increased level of collaboration has led to a greater level of understanding and respect for First Nations interests and cultural values for lands and resources in BC.

In 2007, the Province of British Columbia developed a new vision for strategic land use planning that strived to be more flexible and responsive to current and emerging government priorities while also meeting its New Relationship commitments to First Nations. This new direction reaffirmed the benefits of strategic land use planning but also acknowledged the high costs of comprehensive planning in a time of limited government resources and competing government priorities. As a result, the province challenged itself to deliver SLRP planning, implementation and monitoring activities in a more focussed and cost-effective manner.

### ***1.1.2 Land and Resource Management Plans (LRMPs)***

LRMPs are a sub-regional type of land use plan that provides the strategic vision and direction for the management of Crown land and natural resources. LRMPs use maps to identify broad land use zones that have associated goals, objectives and strategies. They basically identify where, how and when different activities may occur on Crown land. More generally, LRMPs help to provide a balanced long-term vision for a specific planning area based upon economic, environmental, social and cultural values.

To ensure that land and resource management decisions on Crown land take into account the needs of local communities, the economy and the environment, LRMPs provide opportunities for all parties with a key interest or stake in the plan to contribute to the plan. As such, LRMPs have been developed through integrated and participatory planning processes that invite input from provincial agencies, First Nations, local governments, non-government stakeholders and the general public. This LRMP planning approach has often been credited with the provision of the following benefits: increased engagement with First Nations; increased land use certainty; improved balance of competing land uses; reduced land and resource conflict; more responsible resource development; and the general advancement of economic, environmental, and cultural sustainability.

### ***1.1.3 Development of the Sea-to-Sky LRMP***

The Sea-to-Sky LRMP is a sub-regional strategic land and resource plan covering approximately 1,091,000 hectares of land. The plan area overlaps with the Squamish Forest District and is located north of greater Vancouver and to the east of the Sunshine Coast. The area includes the communities of Lions Bay, Squamish, Whistler and Pemberton and also overlaps with the traditional territories of the In-SHUCK-ch, Lil'wat, Musqueam, N'quatqua, Sto:lo, Squamish and Tsleil-Waututh First Nations. This high profile area has been subject to land use issues related to rapid development and increased public use of Crown land and resources. The Sea-to-Sky LRMP planning process was initiated in 2001 in an effort to address some of these issues by trying to balance the economic, environmental, and social interests within the area while also giving consideration to the wider regional and provincial context.

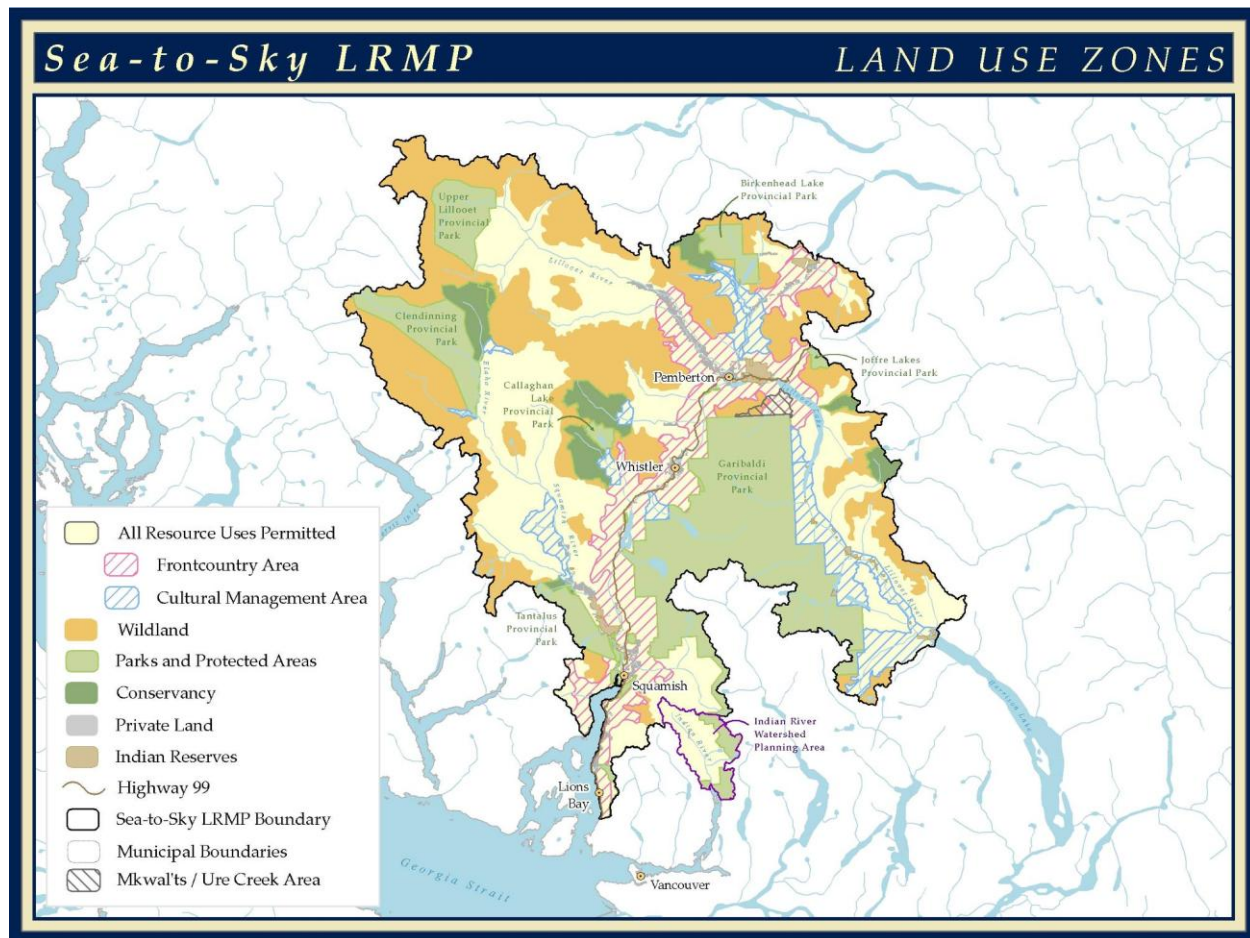
The Sea-to-Sky LRMP was largely built upon the recommendations submitted by a multi-sector public planning forum and the outcomes of government-to-government agreements with several local First Nations. The public phase of the planning process involved the development of plan recommendations by sector representatives at the planning table with additional input from an Elected Officials Forum made up of representatives from municipal and regional governments. This information was incorporated into the April 2006 Sea-to-Sky LRMP Consultation draft. This draft of the plan became the starting point for government-to-government negotiations with First Nations in the plan area. In general, the Sea-to-Sky LRMP utilized a "hybrid planning model" that harmonized the outcomes from stakeholder-driven land use planning processes and negotiated land use agreements with First Nations to develop the LRMP.

As part of the Sea-to-Sky LRMP process, the Province of British Columbia also carried out a socio-economic and environmental assessment in order to consider the social, economic and



environmental implications of implementing the plan. In the spring of 2008, the Sea-to-Sky LRMP was completed and approved. A map of the plan's land use zones is shown in Figure 1.

**Map of the Sea-to-Sky LRMP Land Use Zones (Figure 1)**



#### ***1.1.4 Sea-to-Sky LRMP Implementation Approach***

The Province of British Columbia is responsible for the implementation and monitoring of the Sea-to-Sky LRMP. For the purposes of plan implementation and monitoring, the Sea-to-Sky LRMP Inter-agency Plan Implementation Team (IPIT) broke down all LRMP objectives, implementation direction and associated targets into implementation items defined as Projects, Tasks or Practices. These implementation items were compiled into a draft Sea-to-Sky LRMP Implementation List which serves as the main tool by which provincial agencies have identified their respective LRMP implementation and monitoring responsibilities. This implementation list is not a final inter-agency implementation plan but rather a working draft that provides guidance for current Sea-to-Sky LRMP implementation and monitoring activities. As such, the LRMP Implementation List is subject to ongoing updates and clarifications through agency implementation activities.

In total, the draft Sea-to-Sky LRMP Implementation List currently contains 348 implementation items: 22 Projects; 14 Tasks; and 312 Practices. Projects, Tasks and Practices are defined as:

### ***Projects (22)***

Projects are discrete activities such as more detailed area- or issue-specific studies or plans that help in meeting LRMP objectives. Projects may require specific funding beyond agency base budgets and operations.

### ***Tasks (14)***

Tasks are miscellaneous activities or smaller/discrete projects that agencies undertake as part of plan implementation. Tasks typically are completed within base budgets and operations.

### ***Practices (312)***

Practices provide ongoing long-term management direction in a prescriptive or results-based manner for uses and activities on Crown land. They guide the on-the-ground activities of government agencies and land and resource use proponents. Practices are categorized as being either a legal Practice (104 items) or a non-legal Practice (208 items). Legal Practices require the establishment of specific legal Orders to bring a Practice into effect. Non-legal Practices do not require a new legal Order to bring them into effect and are implemented by agencies through existing regulatory tools and policies and then incorporated into ongoing operational practices.

In the cases where it might take some time to determine, review, approve and/or enact a legal Practice, interim protection measures may be established. Interim protection measures have been established for certain Sea-to-Sky LRMP land use designations like Conservancies, Wildland Zones, Cultural Management Areas and Cultural Places. Once a final legal designation is in place, interim protection measures are removed.

Like all Strategic Land and Resource Plans, the implementation of the Sea-to-Sky LRMP is also subject to the availability of provincial resources and the consideration of other competing provincial government priorities. As such, some degree of implementation prioritization is expected as not all LRMP Projects, Tasks and Practices can be implemented at once. In this regard, the monitoring report and recommendations from the Plan Implementation Committee (PIC) can provide valuable information to the South Coast Management Committee (SCMC) and individual agencies to consider during annual business planning processes.

There are four First Nations in the Sea-to-Sky plan area that have agreements with the province that relate to the Sea-to-Sky LRMP: the Squamish, Lil'wat, In-SHUCK-ch, and Tsleil-Waututh First Nations. Of these First Nations, Squamish, Lil'wat and In-SHUCK-ch have specific Land Use Agreements that have been integrated into the Sea-to-Sky LRMP. First Nations are involved in implementation and monitoring activities through their participation on the Plan Implementation Committee and through government-to-government discussions on the implementation of their respective Land Use Agreements.

## ***1.1.5 Sea-to-Sky LRMP Monitoring Approach***

The Sea-to-Sky LRMP monitoring approach is guided by policy direction for land use planning in BC. While a variety of monitoring approaches have been used in the province over the years, current policy direction suggests that SLRP monitoring approaches be designed in way that is more needs-focussed and cost-effective. As a result, a more streamlined SLRP monitoring approach was developed for the Sea-to-Sky LRMP.

The Sea-to-Sky LRMP monitoring approach centers around *Implementation Monitoring*. In other words, it addresses the basic question, “Did we do what we said we were going to do?” In this monitoring approach, provincial agencies are asked to complete annual monitoring forms that note implementation priorities, progress and challenges for all implementation items identified as Projects, Tasks and legal Practices (140 total items). The lead agency for each implementation item is responsible for the completion of an annual monitoring form for that item based upon a status date of January 15, 2009 (Appendix B). The Integrated Land Management Bureau in collaboration with the Inter-agency Plan Implementation Team (IPIT) then consolidates all the monitoring form information into an annual monitoring report. Once a monitoring report is completed, it is shared with the South Coast Management Committee and the Sea-to-Sky LRMP Plan Implementation Committee. After reviewing the monitoring report, the Plan Implementation Committee may develop recommendations for the South Coast Management Committee on LRMP implementation.

The Sea-to-Sky LRMP monitoring approach assumes that the LRMP direction being implemented is sufficient to meet its correlated LRMP management objective(s). The monitoring approach does not formally capture any form of *Validation Monitoring* (which checks the assumption that the strategies used are appropriate to meet the correlated objectives) or *Effectiveness Monitoring* (which determines how effective the implementation strategies are at meeting the correlated plan objectives).

The Sea-to-Sky LRMP monitoring approach monitors the implementation status of legal Practices but does not include the monitoring of non-legal Practices. Non-legal Practices were not included in this monitoring report because of their large number and the onerous resourcing burden that would be required to monitor and formally report on them. This approach is in line with the more focussed and cost-effective Sea-to-Sky LRMP monitoring mandate.

## **1.2 Introduction**

This LRMP monitoring report is described as an implementation progress report due to its monitoring focus on implementation progress.

### ***1.2.1 Purpose of Implementation Progress Report***

In general, the Sea-to-Sky LRMP Implementation Progress Report identifies key implementation items and monitors their implementation status while also noting the main factors affecting their implementation. The report is intended to serve as an information tool to support discussion between the South Coast Management Committee, individual agencies and the Plan Implementation Committee on implementation priorities, challenges and emerging issues in the Sea-to-Sky LRMP planning area. More specifically, the report provides a systematic approach for tracking the progress of the plan’s implementation Projects, Tasks and legal Practices.

The sharing of implementation progress reports with provincial agencies, First Nations, local governments, and key stakeholders is intended to foster dialogue through the Plan Implementation Committee and government-to-government discussions that will help to ensure that the intent of the plan is reflected in land and resource decisions in the Sea-to-Sky area.

The development and sharing of this implementation progress report on an annual basis demonstrates provincial accountability and transparency in terms of Sea-to-Sky LRMP implementation. It is consistent with the draft provincial policy direction for the establishment of Plan Implementation and Monitoring Committees and also fulfills the provincial government's Sea-to-Sky LRMP commitment to make annual monitoring reports available to First Nations, key stakeholders and the broader public.

### ***1.2.2 Format of Implementation Progress Report***

The format for the Sea-to-Sky LRMP Implementation Progress Report is an adaption of the more comprehensive and traditional provincial LRMP monitoring format. The report format is in line with the more focussed and cost-effective Sea-to-Sky LRMP monitoring mandate.

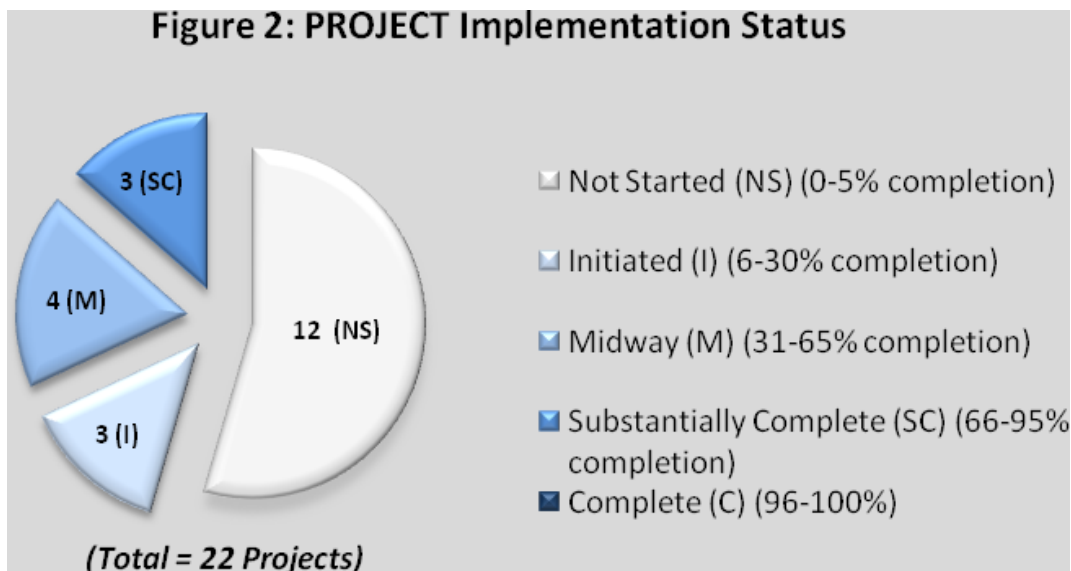
Sections 2 to 4 of the report provide implementation progress information for the Sea-to-Sky LRMP implementation items defined as Projects, Tasks and legal Practices. These sections summarize the implementation status and key factors affecting implementation while also providing individual implementation item descriptions that act as a perpetual progress report template for future monitoring reports. The implementation item descriptions are sorted by the same General Management Direction categories that are found in the Sea-to-Sky LRMP.

Section 5 of the report provides a summary of the overall implementation status for all Projects, Tasks and legal Practices. This section also provides some general findings from the interpretation of the monitoring information contained in sections 2 to 4. Section 5 concludes with an acknowledgement of the reports limitations and some recommendations on how to improve the next Sea-to Sky LRMP Implementation Progress Report scheduled for March 2010.

## 2.0 PROJECT IMPLEMENTATION STATUS

### 2.1 Project Implementation Summary

There are 22 LRMP Projects being monitored in this implementation progress report. Projects are discrete activities such as more detailed area- / issue-specific studies or plans that help to meet LRMP objectives. Projects may require specific funding beyond agency base budgets and operations. Some Projects have outputs like management plans or the formation of an advisory committee, and others have outputs such as inventories, assessments and/or evaluations. Figure 2 shows the implementation status for Projects.



Agencies reported on three primary factors that can affect the implementation progress of Projects: *Changing Scope*, *Resource Issues* and *Additional Time Required*. The agencies reported that *Resource Issues* were a significant factor affecting implementation for 14 of the 22 Projects (64%) and that *Additional Time Required* was not a factor affecting implementation for 17 of the 22 Projects (77%).

Table 1 shows the key deliverables for the 22 Projects being monitored in this report. It also indicates the implementation status, priority, and estimated completion date as reported by implementing agencies.

**Table 1: PROJECTS Key Deliverables**

ID #	Deliverables	Agency Priority	Estimated Completion Date
<b>Substantially Complete (66-95% completion status)</b>			
9	Defined boundaries and Floodplain Management Plan	High	Not indicated
21	Complete initial phase of regional elk reintroduction program by completing stocking of the Indian and upper Squamish/Ashlu Rivers	High	Not indicated
1	Coordinated Access Management Plan (CAMP) with access control points determined	Medium	June 1, 2009
<b>Midway (31-65% completion status)</b>			
7	Visual Landscape Management Strategy with spatially defined scenic areas and associated visual quality objectives	High	3 <sup>rd</sup> Quarter 2009
6	Inventory of critical grizzly bear habitat, map of the functional area of critical grizzly bear habitat	High	On-going
2	Integrated Fire Management Plan, "transboundary" plan that is consistent throughout municipalities and the regional district and parks	Medium	March 31, 2010
4	Inventory, Monitoring and Evaluation Program for grizzly bear management practices	Medium	Not indicated
<b>Initiated (31-65% completion status)</b>			
17	Conservancy Collaborative Management Plans	High	2011
18	Assessment of Bike Trails – Smoke-a-butt Trail and Hi7hi; develop strategies for Owl Creek Trail and Joffre-Spetch Trail	Medium	2011
8	Recommendations on Winter Recreation Motorized/Non-Motorized Zoning	Low	2010
<b>Not Started (0-5% completion status)</b>			
12	Review of existing Land Act Tenures and infrastructure. Review and amend, where necessary, to mitigate impact to cultural and village sites.	High	Fall 2009
16	Review and amendment, where necessary, of Land Act Tenures, to mitigate impact to cultural and village sites.	High	Fall 2009
11	Review of Land Act Tenures for compatibility with First Nations cultural values and interests. Tenures will be amended where required.	Medium	Fall 2009
15	Identification of Old Growth Areas, planning for old growth retention incremental to OGMAs in existing landscape unit plans	Medium	Fall 2009
22	Recreation site management plans for features identified by the In-SHUCK-ch Nation.	Medium	2010
19	Updates to Relevant Park Management Plans; objectives and implementation direction for Spirited Ground Areas to be developed and incorporated into plans	Medium	2011
20	Form a Wildlife Advisory Committee to address fish and wildlife-related issues in the plan area. The Committee will be charged with responsibilities related to the completion of other wildlife plans.	Medium	Not indicated
5	Recovery Plans set objectives for each of the four grizzly bear populations and habitats.	Medium	Not indicated
13	Callaghan Valley Recreation Study to describe current recreation uses and use levels, identify other uses and values, identify existing and emerging demand for recreation, identify best practices to reduce conflicts, and identify new opportunities.	Low	2011
14	Callaghan Recreation Management Plan	Low	2011
10	Forest Stewardship Program for Zone 3 – In-SHUCK-ch Mountain to be developed collaboratively by the Province and In-SHUCK-ch Nation	Low	Not indicated
3	Inventory of Bald Eagle Winter Habitats to complete management plans for Indian, Lower Lillooet and Birkenhead	Low	Not indicated

## 2.2 Project Description and Implementation Status

### 2.2.1 Access

<b>Resource Value: Access</b> <b>Project ID# 1: Coordinated Access Management Plan (CAMP)</b> <b>Lead: MFR</b>						
<b>Description:</b> Access control points to be determined after consultation with government, First Nations and stakeholders.						
<b>Objective:</b> <ul style="list-style-type: none"><li>To coordinate access requirements among multiple resource users in order to ensure adequate access to the landbase while minimizing impacts to other resource values (e.g., wildlife)<sup>1</sup>.</li></ul>						
<b>Implementation Direction:</b> <ul style="list-style-type: none"><li>Undertake coordinated access management planning (CAMP) for the Plan Area<sup>2</sup>.</li></ul>						
<b>Supporting Agencies</b>		<b>Project Timelines</b>				<b>Priority</b>
MoE, MTCA, MEMPR		Start Date: 2006 Completion Date: June 1, 2009				Medium
<b>Deliverable</b> <ul style="list-style-type: none"><li>Coordinated Access Management Plan (CAMP)</li></ul>						
<b>Progress Summary</b>						
<b>Report</b>	<b>NS</b>	<b>I</b>	<b>M</b>	<b>SC</b>	<b>C</b>	<b>Comments</b>
Progress Report 1 – Status date January 15, 2009				X		<b>Factors Affecting Implementation:</b> <i>Changing scope:</i> (Low) <i>Resource Issues:</i> (Medium) <i>Additional Time Required:</i> (Medium) <b>Activities completed this period:</b> Draft report completed in August 2008 by consultant working for ILMB. Agency staff and managers have reviewed the draft and determined that some changes are necessary prior to completion.  <b>General comments:</b> Agreement between MOE and MFR that key access points will be determined by April 15, 2009 and access controls, if required for wildlife management, will be implemented this spring regardless of the status of the CAMP document.

<sup>1</sup> 4.1.2 Resource Management Direction – Sea-to-Sky Land and Resource Management Plan, April 2008. Objective 1: Access, p. 21.

<sup>2</sup> 4.1.2 Resource Management Direction – Sea-to-Sky Land and Resource Management Plan, April 2008. Implementation direction, p. 21.

## 2.2.2 Cultural Heritage Values

### Resource Value: Cultural Heritage Values

#### Project ID#10: Forest Stewardship Program for Zone 3 (In-SHUCK-ch Mountain (First Nations LUA)

Lead: MFR

#### Description:

The In-SHUCK-ch Mountain cultural site is a special management area and is managed as four sub-zones. Sub-zones 3 and Zone 4 are zones of forest stewardship harvesting which are subject to further planning<sup>3</sup>.

#### Objectives<sup>4</sup>:

- To conserve and maintain the integrity of First Nations' cultural and heritage resources by managing physical disturbance in this zone.
- To maintain landscape connectivity by managing harvest regimes, planning distribution of cutblocks and linking old growth management and established wildlife areas where possible.

#### Implementation Direction:

- Zone 3 will be guided by a forest stewardship program that is developed collaboratively between the Province and First Nations<sup>5</sup>.

<u>Supporting Agencies</u>	<u>Project Timelines</u>	<u>Priority</u>
N/A	Start Date: Not indicated Completion Date: Not indicated	Low

#### Deliverable

- Forest Stewardship Program for Zone 3 – In-SHUCK-ch Mountain

### Progress Summary

Report	NS	I	M	SC	C	Comments
Progress Report 1 – Status date January 15, 2009	X					<b>Factors Affecting Implementation:</b> <i>Changing Scope:</i> (High) Project deferred subject to ongoing negotiations related to the future land status of the In-SHUCK-ch Mountain zones.

<sup>3</sup> 4.2.2.2 In-SHUCK-ch Mountain – Sea-to Sky Land and Resource Management Plan, April 2008, p. 25.

<sup>4</sup> 4.2.2.2 In-SHUCK-ch Mountain – Sea-to Sky Land and Resource Management Plan, April 2008, Sub-zones 3 and 4 Objectives bullet 1 and 3, p. 26.

<sup>5</sup> 4.2.2.2 In-SHUCK-ch Mountain – Sea-to Sky Land and Resource Management Plan, April 2008, Implementation Direction-all sub-zones b), p. 26.



**Resource Value: Cultural Heritage Values****Project ID#11: Review of Land Act Tenures – Owl Creek (First Nations LUA)****Lead: MAL-ILMB****Description:**

The Skelulatkwa / Owl Creek watershed is a place focused on rejuvenating First Nations culture through ceremonial use and community education. A range of activities are allowed, where they do not conflict with First Nations cultural and educational learning activities<sup>6</sup>.

**Objectives<sup>7</sup>:**

- To protect and enhance opportunities for First Nations cultural education as it relates to the land and natural resources.
- To focus economic opportunities on First Nations learning and community development.

**Implementation direction:**

- A review of existing Land Act tenures will be conducted to determine compatibility with First Nations cultural values and interests, and these tenures will be amended where required<sup>8</sup>.

<b><u>Supporting Agencies</u></b>	<b><u>Project Timelines</u></b>	<b><u>Priority</u></b>
N/A	Start Date: N/A Completion Date: Fall 2009	Medium

**Deliverable**

- Review of Land Act Tenures for compatibility with First Nations cultural values and interests. Tenures will be amended where required.

**Progress Summary**

<b>Report</b>	<b>NS</b>	<b>I</b>	<b>M</b>	<b>SC</b>	<b>C</b>	<b>Comments</b>
Progress Report 1 – Status date January 15, 2009	X					<b>Factors Affecting Implementation:</b> <i>Resource issues:</i> (Low) Application to establish Section 17 Land Act Reserve for Owl Creek Cultural Education Area not submitted to FCBC until December 2008 due to human resource issues. <b>Activities completed this period:</b> Confirmed boundaries and management direction for Owl Creek Land Act designation. <b>General Comments:</b> Want to complete the Land Act designation over the area before beginning tenure review.

<sup>6</sup> 4.2.2.4 Skelulatkwa / Owl Creek Cultural Education Area, p. 29.

<sup>7</sup> 4.2.2.4 Skelulatkwa / Owl Creek Cultural Education Area, objectives p. 29.

<sup>8</sup> 4.2.2.4 Skelulatkwa / Owl Creek Cultural Education Area, implementation direction f), p. 29.

**Resource Value: Cultural Heritage Values****Project ID#12: Squamish Nation Cultural and Village Sites (First Nations LUA)****Lead: MAL-ILMB****Management Intent<sup>9</sup>:**

- Maintain natural and aesthetic conditions within cultural sites and village sites that are conducive to spiritual and cultural inspiration.
- Maintain resources that provide for the continuation of First Nations cultural activities and traditional renewable resource harvesting activities.
- Enable other compatible uses, as appropriate to the social, cultural, and ceremonial values of the sites.

**Objectives<sup>10</sup>:**

- To preserve and maintain resources that provide opportunities for social, ceremonial and cultural uses by First Nations.
- To enable other compatible uses, as appropriate to the social, cultural and ceremonial values of the sites.

**Implementation Direction<sup>11</sup>:**

- Commercial logging is not permitted in cultural sites.
- No new road construction is permitted for forestry or early subsurface resource exploration.
- No new Crown land tenures will be allocated within cultural sites or village sites.
- Existing Land Act tenures and associated infrastructure will be grand parented or amended.

<b><u>Supporting Agencies</u></b>	<b><u>Project Timelines</u></b>	<b><u>Priority</u></b>
N/A	Start Date: N/A Completion Date: Fall 2009	High

**Deliverable**

- Review of existing Land Act Tenures and infrastructure. Review and amend, where necessary, to mitigate impact to cultural and village sites.

**Progress Summary**

<b>Report</b>	<b>NS</b>	<b>I</b>	<b>M</b>	<b>SC</b>	<b>C</b>	<b>Comments</b>
Progress Report 1 – Status date January 15, 2009	X					<b>Factors Affecting Implementation:</b> <i>Changing scope:</i> (Low) Two of the former cultural sites will become village sites (Elaho-Squamish Confluence and Shovel Nose Creek cultural sites) and their boundaries will be expanded. We have recently received new spatial information for an additional village site. <i>Resource Issues:</i> (Low) Four of the cultural sites were not converted to Section 17 Map reserves with the other sites due to human resource limitations. <b>Activities completed this period:</b> Confirmed boundaries and management direction for most Squamish Nation cultural and village sites. <b>General comments:</b> Want to complete Land Act designations over these areas before beginning tenure review.

<sup>9</sup> 4.2.2.5 Siyamin ta Skwxwu7mesh (Squamish Nation Cultural Sites) and Úxwumixw (Village Sites), management intent, p. 30.

<sup>10</sup> 4.2.2.5 Siyamin ta Skwxwu7mesh (Squamish Nation Cultural Sites) and Úxwumixw (Village Sites), objectives, p.30.

<sup>11</sup> 4.2.2.5 Siyamin ta Skwxwu7mesh (Squamish Nation Cultural Sites) and Úxwumixw (Village Sites), implementation direction, p.30-31.

**Resource Value: Cultural Heritage Values****Project ID#18: Assessment of Bike Trails – Smoke-a-butt Trail and Hi7hi (First Nations LUA)****Lead: MTCA****Description:**

Required assessments must be conducted prior to the authorization of activities in A7x7ulm̓ecw (Spirited Ground) Areas, including but not limited to mineral exploration, that have the potential to impact First Nations cultural and heritage values associated with the Area<sup>12</sup>.

**Objectives<sup>13</sup>:**

- To maintain resources that provide opportunities for social, ceremonial and cultural uses by First Nations.
- To maintain natural and aesthetic conditions that are conducive to spiritual and cultural uses.
- To provide for the continuation of cultural activities and traditional renewable resource harvesting activities.
- To enable other compatible uses, as appropriate to the zoning and management direction for each area.

**Implementation Direction:**

- Smoke-a-butt Trail - the impact of the unmanaged bike trail on First Nations cultural values will be assessed and options and collaborative opportunities identified to mitigate or reduce any impacts that are found, and ensure that any proposed maintenance or development of the bike trail conserves the integrity of the Cultural Area<sup>14</sup>.
- Hi7hi - The impact of bike trails on First Nations cultural values will be assessed and options and collaborative opportunities identified to mitigate or reduce any impacts that are found, and ensure that any proposed maintenance or development of trails conserves the integrity of the Cultural Area. This Spirited Ground Area may be identified as part of the Sea-to-Sky Trail system<sup>15</sup>.

<b>Supporting Agencies</b>	<b>Project Timelines</b>	<b>Priority</b>
N/A	Start Date: 2008 Completion Date: 2011	Medium

**Deliverable**

- Assessment of Bike Trails – Smoke-a-butt Trail and Hi7hi

**Progress Summary**

<b>Report</b>	<b>NS</b>	<b>I</b>	<b>M</b>	<b>SC</b>	<b>C</b>	<b>Comments</b>
Progress Report 1 – Status date January 15, 2009		X				<b>Factors Affecting Implementation:</b> <i>Changing scope:</i> (Low) <i>Resource Issues:</i> (High) <b>Activities completed this period:</b> These trails were part of larger referral package sent out last year. Comments have not yet been received from Lil'wat. <b>General Comments:</b> Lil'wat preparing vision statements for management of trails within their traditional territory.

<sup>12</sup> 4.2.2.3 Lil'wat Nation A7x7ulm̓ecw (Spirited Ground) Areas - Sea-to-Sky Land and Resource Management Plan, April 2008. Implementation Direction, bullet 1, p. 27.

<sup>13</sup> 4.2.2.3 Lil'wat Nation A7x7ulm̓ecw (Spirited Ground) Areas - Sea-to-Sky Land and Resource Management Plan, April 2008. Objectives, p. 27.

<sup>14</sup> Appendix 4: Management within Lil'wat Nation A7x7ulm̓ecw (Spirited Ground) Areas - Sea-to-Sky Land and Resource Management Plan, April 2008. Implementation Direction Ref. # 23, p. 163.

<sup>15</sup> Appendix 4: Management within Lil'wat Nation A7x7ulm̓ecw (Spirited Ground) Areas - Sea-to-Sky Land and Resource Management Plan, April 2008. Implementation Direction Ref. # 27, p. 163.

**Resource Value: Cultural Heritage Values**  
**Project ID#19: Updating of Relevant Park Management Plans**  
**(First Nations LUA)**

**Lead: MoE**

**Description:**

Updating of relevant park management plans where Spirited Ground Areas (Category C) are Identified (#53-59). Objectives and implementation direction for Spirited Ground Areas to be developed in collaboration with First Nations and incorporated into Park Management Plans<sup>16</sup>.

<u>Supporting Agencies</u>	<u>Project Timelines</u>	<u>Priority</u>
N/A	Start Date: N/A Completion Date: 2011	Medium

**Deliverable**

- Updates to Relevant Park Management Plans

**Progress Summary**

Report	NS	I	M	SC	C	Comments
Progress Report 1 – Status date January 15, 2009	X					<p><b>Factors Affecting Implementation:</b>  <i>Changing scope:</i> (Low) It is necessary to develop the collaborative relationships with First Nations in order to address park management plans. This is the current priority.  <i>Resource Issues:</i> (Medium) Developing management plans for the new conservancies will be the first priority, and reviewing management plans for existing parks will follow. Limited capacity for both parties.</p> <p><b>Activities completed this period:</b>            Significant progress is being made in developing relationship with Lil'wat Nation. We are nearing completion of a Collaborative Management Agreement for protected areas within Lil'wat Nation territory. This will facilitate progress with management plans in the future.</p> <p><b>General Comments:</b>            Discussion regarding management direction for existing protected areas has commenced in the growing relationship with Lil'wat Nation. The formal review of management plans will follow at a later date, as capacity of both parties allows.</p>

<sup>16</sup> Appendix 4: Management within Lil'wat Nation A7x7ulmecw (Spirited Ground) Areas. Sea-to-Sky Land and Resource Management Plan, p. 166-167.

### 2.2.3 Recreation

#### Resource Value: Recreation

#### Project ID#8: Winter Recreation Motorized/Non-Motorized Zoning

Lead: MTCA

#### Description:

Management direction for motorized and non-motorized recreation access addresses issues related to the compatibilities of recreation uses with each other and with other resource values<sup>17</sup>. This project includes integration with Government-to-Government commercial recreation zoning and builds on work of Winter BC Recreation Forum.

#### Objective:

- To manage winter recreational access in a manner that minimizes conflicts between incompatible recreational uses<sup>18</sup>.

<u>Supporting Agencies</u>	<u>Project Timelines</u>	<u>Priority</u>
ILMB	Start Date: not indicated Completion Date: 2010	Low

#### Deliverable

- Winter Recreation Motorized/Non-Motorized Zoning

#### Progress Summary

Report	NS	I	M	SC	C	Comments
Progress Report 1 – Status date January 15, 2009		X				<p><b>Factors Affecting Implementation:</b></p> <p><i>Changing Scope:</i> (Medium) Winter Recreation Info Bulletin (Gord Erlandson August 25, 2008 report) changed some of original winter recreation forum recommendations. Also requires integration with G2G commercial recreation zoning.</p> <p><i>Resource Issues:</i> (Medium) This is a major workload that involves education and enforcement over time.</p>

<sup>17</sup> 4.4.3 Management Direction for Motorized and Non-Motorized Recreational Use, Sea-to-Sky LRMP, April 2008. p. 44.

<sup>18</sup> 4.4.3 Management Direction for Motorized and Non-Motorized Recreational Use, Sea-to-Sky LRMP, April 2008. Objective 1, p. 44.

**Resource Value: Recreation****Project ID#13: Callaghan Valley Recreation Study (First Nations LUA)****Lead: MTCA****Description:**

The Province and First Nations will develop a joint Recreation Management Plan for the Callaghan Valley, outside of protected areas. No new commercial recreation tenures will be issued until a study is completed to support the Recreation Management Plan<sup>19</sup>.

**Objective:**

- To manage recreational activities in a manner that avoids or minimizes impacts to other resource values, and other recreational user groups<sup>20</sup>.

<b><u>Supporting Agencies</u></b>	<b><u>Project Timelines</u></b>	<b><u>Priority</u></b>
MoE and ILMB	Start Date: N/A Completion Date: 2011	Low

**Deliverable**

- Callaghan Valley Recreation Study to describe current recreation uses and use levels, identify other uses and values, identify existing and emerging demand for recreation, identify best practices to reduce conflicts, and identify new opportunities.

**Progress Summary**

<b>Report</b>	<b>NS</b>	<b>I</b>	<b>M</b>	<b>SC</b>	<b>C</b>	<b>Comments</b>
Progress Report 1 – Status date January 15, 2009	X					<b>Factors Affecting Implementation:</b> <i>Changing Scope:</i> (High) Whistler Legacy Society post Olympics  <i>Resource Issues:</i> (High) Currently ranked as low priority because of workload issues.

<sup>19</sup> 4.4.2 General Management Direction for Recreation, Area-specific direction-bullet 4, p. 43.

<sup>20</sup> 4.4.2 General Management Direction for Recreation, objective 1, p. 42.

**Resource Value: Recreation****Project ID#14: Callaghan Recreation Management Plan (First Nations LUA)****Lead: MTCA****Description:**

This project is linked to the Recreation Study for Callaghan Valley.

**Objectives<sup>21</sup>:**

- Conserve the integrity of the First Nations' cultural and heritage resources, including cultural sites.
- Ensure that economic development activities are undertaken in a manner that is sensitive to First Nations' social, ceremonial and cultural uses.

**Implementation Direction:**

- Resource and economic development, including the exploration and development of minerals, aggregates, dimension stone, oil and gas and geothermal resources are permitted, subject to recognition and accommodation of First Nations environmental, social and cultural values<sup>22</sup>.
- There will be no sale of Crown land<sup>23</sup>.
- New recreation trails will not be established unless provided for in the Recreation Management Plan to be produced for the area<sup>24</sup>.

<b><u>Supporting Agencies</u></b>	<b><u>Project Timelines</u></b>	<b><u>Priority</u></b>
N/A	Start Date: N/A Completion Date: 2011	Low

**Deliverable**

- Callaghan Recreation Management Plan

**Progress Summary**

<b>Report</b>	<b>NS</b>	<b>I</b>	<b>M</b>	<b>SC</b>	<b>C</b>	<b>Comments</b>
Progress Report 1 – Status date January 15, 2009	X					<b>Factors Affecting Implementation:</b> <i>Changing Scope:</i> (High)  <i>Resource Issues:</i> (High)

<sup>21</sup> 5.1.3.2 I. Callaghan Cultural Management Area, objectives, p. 97.

<sup>22</sup> Callaghan Cultural Management Area, implementation direction, p. 97.

<sup>23</sup> Callaghan Cultural Management Area, implementation direction within the Callaghan Cultural Management Area, p. 97.

<sup>24</sup> Callaghan Cultural Management Area, implementation direction within the Callaghan Cultural Management Area, p. 97.

## 2.2.4 *Riparian and Aquatic Habitats*

### **Resource Value: Riparian and Aquatic Habitats**

#### **Project ID#9: Floodplain Management Plan**

**Lead: MoE**

#### **Description:**

The management intent is to sustain healthy fish populations and aquatic ecosystems<sup>25</sup>.

#### **Objective:**

- To maintain the functional integrity of floodplain ecosystems<sup>26</sup>.

#### **Measures/Indicators:**

- Maximum area available for timber harvesting with each of five defined Floodplain Management Areas identified in the approved Sea-to-Sky Floodplain Management Plan<sup>27</sup>.

#### **Implementation Direction<sup>28</sup>:**

- Implement the approved Sea-to-Sky Floodplain Management Plan, as applicable to the Crown land portions of the floodplains of the following rivers: Upper Lillooet River, Green River, Soo River, Elaho River, and Squamish River.

<b><u>Supporting Agencies</u></b>	<b><u>Project Timelines</u></b>	<b><u>Priority</u></b>
MFR, MTCA	Start Date: not indicated Completion Date: not indicated	High

#### **Deliverable**

- Defined boundaries and Floodplain Management Plan

### **Progress Summary**

<b>Report</b>	<b>NS</b>	<b>I</b>	<b>M</b>	<b>SC</b>	<b>C</b>	<b>Comments</b>
Progress Report 1 – Status date January 15, 2009				X		<b>Activities completed this period:</b> Draft Floodplain Management Plan complete.

<sup>25</sup> 4.5.2 Resource Management Direction, management intent, p. 47.

<sup>26</sup> 4.5.2 Resource Management Direction, objective 2, p. 47.

<sup>27</sup> 4.5.2 Resource Management Direction, measures/indicators, p. 47

<sup>28</sup> 4.5.2 Resource Management Direction, implementation direction, p. 48.



## 2.2.5 Wildfire Management

### Resource Value: Wildfire Management

### Project ID# 2: Integrated Fire Management Plan

Lead: MFR

#### Description:

Plan that is consistent throughout municipalities and the regional district and parks. Includes approach to strategic fuels management to mitigate wildlife behaviour and best management practices for fuel management.

#### Objective:

- To minimize the wildfire risks to community, recreation, power transmission and transportation infrastructure, and natural resource values, while providing for enhanced ecological function<sup>29</sup>.

#### Implementation Direction<sup>30</sup>:

- Develop an Integrated Fire Management Plan for the Plan Area, including specific municipalities and provincial parks.

<u>Supporting Agencies</u>	<u>Project Timelines</u>	<u>Priority</u>
N/A	Start Date: 2006 Completion Date: March 31, 2010	Medium

#### Deliverable

- Integrated Fire Management Plan

### Progress Summary

Report	NS	I	M	SC	C	Comments
Progress Report 1 – Status date January 15, 2009			X			<p><b>Factors Affecting Implementation:</b>  <i>Changing scope:</i> (Medium)  <i>Resource Issues:</i> (Medium)</p> <p><b>Activities completed this period:</b>            Determination of spatial analysis information required; identification of values; risk rating system initiated.</p> <p><b>General comments:</b>            Project is being led by MFR regional stewardship business area staff. S2S draft product is being used as a provincial template for Fire Management Plans.</p>

<sup>29</sup> 4.7.2 Resource Management Direction – Sea-to-Sky Land and Resource Management Plan, April 2008. Objective 1: Wildfire Management, p. 60.

<sup>30</sup> 4.7.2 Resource Management Direction – Sea-to-Sky Land and Resource Management Plan, April 2008. Implementation direction a) and b), p. 60.

## 2.2.6 Wildlife and Biodiversity

### Resource Value: Wildlife and Biodiversity

**Project ID#20: Sea-to-Sky Wildlife Advisory Committee (First Nations LUA)**

**Lead: MoE**

#### Description:

The Squamish Nation has identified and mapped Wildlife Focus Areas for five wildlife species: deer, moose, elk, mountain goat, and grizzly bear, as well as Fur Animal Reintroduction Areas. These areas were identified by Squamish Nation as important habitat areas, or as areas with special importance for Squamish Nation members for hunting or other cultural activities<sup>31</sup>.

As part of the LRMP implementation, the Province will establish a multi-party Fish and Wildlife Advisory Committee to collaboratively share information and develop recommendations related to the management of fish and wildlife in the Sea-to-Sky Plan Area<sup>32</sup>.

<u>Supporting Agencies</u>	<u>Project Timelines</u>	<u>Priority</u>
N/A	Start Date: not indicated Completion Date: not indicated	Medium

#### Deliverable

- Form a Wildlife Advisory Committee to address fish and wildlife-related issues in the plan area. The Committee will be charged with responsibilities related to the completion of other wildlife plans.

### Progress Summary

Report	NS	I	M	SC	C	Comments
Progress Report 1 – Status date January 15, 2009	X					<b>Factors Affecting Implementation:</b> <i>Resource Issues:</i> (High) Funding currently not available to initiate project.

<sup>31</sup> 4.8.1 Wildlife and Biodiversity Description, Sea-to-Sky Land and Resource Management Plan, p. 61.

<sup>32</sup> Appendix 6: Squamish Nation Wildlife Focus Areas, Sea-to-Sky Land and Resource Management Plan, p. 175.

**Resource Value: Wildlife and Biodiversity**  
**Project ID#21: Regional Elk Reintroduction Program (First Nations LUA)**  
**Lead: MoE**

**Description:**

The Squamish Nation has identified and mapped Wildlife Focus Areas for five wildlife species: deer, moose, elk, mountain goat, and grizzly bear, as well as Fur Animal Reintroduction Areas. These areas were identified by Squamish Nation as important habitat areas, or as areas with special importance for Squamish Nation members for hunting or other cultural activities<sup>33</sup>.

Specific management intent of this project is to expand the provincial elk reintroductions within the Squamish Territory in order to restore naturally occurring populations<sup>34</sup>.

**Implementation actions:**

- Province to complete initial phase of regional elk reintroduction program by completing stocking of the Indian and upper Squamish/Ashlu Rivers<sup>35</sup>.

<b><u>Supporting Agencies</u></b>	<b><u>Project Timelines</u></b>	<b><u>Priority</u></b>
N/A	Start Date: Ongoing Completion Date: not indicated	High

**Deliverable**

- Complete initial phase of regional elk reintroduction program by completing stocking of the Indian and upper Squamish/Ashlu Rivers

**Progress Summary**

<b>Report</b>	<b>NS</b>	<b>I</b>	<b>M</b>	<b>SC</b>	<b>C</b>	<b>Comments</b>
Progress Report 1 – Status date January 15, 2009				X		<b>Activities completed this period:</b> All planned relocations completed.  <b>General Comments:</b> Still a number of years away from allocations.

<sup>33</sup> 4.8.1 Wildlife and Biodiversity Description, Sea-to-Sky LRMP, p. 61.

<sup>34</sup> Appendix 6, Table 8: Wildlife Focus Areas Management Intent, Sea-to-Sky LRMP, p. 176

<sup>35</sup> Appendix 6, Table 8: Wildlife Focus Areas Management Intent, Sea-to-Sky LRMP, p. 176

**Resource Value: Wildlife and Biodiversity**  
**Project ID#15: Identification of Old Growth Areas (First Nations LUA)**  
**Lead: MAL-ILMB**

**Description:**

The government-to-government agreement on land use planning between the Lil'wat Nation and the Province provides for the incremental protection of old-growth. The intent is to further conserve biodiversity and a range of non-timber values<sup>36</sup>.

**Objective<sup>37</sup>:**

- To maintain representative examples of old condition forested stands in culturally and ecologically important biogeoclimatic variants.
- To maintain habitat for old-growth dependent species.
- To maintain recruitment habitat for cultural cedar and other culturally important species.
- To maintain culturally and ecologically important ecosystems, including but not limited to riparian areas, red and blue listed species habitat, and traditional and cultural use sites.

**Implementation Direction<sup>38</sup>:**

- New candidate areas will be identified and established to meet objectives for Old Growth Areas within Lil'wat Traditional Territory in a collaborative process between Lil'wat Nation and the Province. This process will include consultation with stakeholders.

<b><u>Supporting Agencies</u></b>	<b><u>Project Timelines</u></b>	<b><u>Priority</u></b>
First Nations, MFR, MoE	Start Date: Fall 2009 Completion Date: Fall 2009	Medium

**Deliverable**

- Identification of Old Growth Areas

**Progress Summary**

<b>Report</b>	<b>NS</b>	<b>I</b>	<b>M</b>	<b>SC</b>	<b>C</b>	<b>Comments</b>
Progress Report 1 – Status date January 15, 2009	X					<b>Factors Affecting Implementation:</b> <i>Additional Time Required:</i> (Medium) Direction on old growth management is pending the outcome of discussions over Ure Creek with the Lil'wat Nation.  <b>Activities completed this period:</b> Preliminary discussion on the Ure Creek unresolved area has occurred.

<sup>36</sup> 4.8.3 Old Growth Areas, Wildlife and Biodiversity. Sea-to-Sky Land and Resource Management Plan, April 2008, p. 63.

<sup>37</sup> 4.8.3 Old Growth Areas, Wildlife and Biodiversity. Sea-to-Sky Land and Resource Management Plan, April 2008. Objectives, p. 63.

<sup>38</sup> 4.8.3 Old Growth Areas, Wildlife and Biodiversity. Sea-to-Sky Land and Resource Management Plan, April 2008. Implementation Direction, p. 63.

## 2.2.7 Wildlife – Bald Eagle

**Resource Value: Wildlife – Bald Eagle**

**Project ID#3: Inventory of Bald Eagle Winter Habitats**

**Lead: MoE**

### **Description:**

Require an inventory of bald eagle winter roosts to complete management plans for Indian, Lower Lillooet and Birkenhead.

### **Objective<sup>39</sup>:**

- To maintain key bald eagle over-wintering habitat elements, including foraging and roosting attributes.
- To maintain functional areas of bald eagle habitat within the Plan Area.

### **Implementation Direction<sup>40</sup>:**

- Priority areas for bald eagle management are the Squamish, Birkenhead, Indian and Lillooet River watersheds.
- Undertake inventories of bald eagle winter habitats.

<b><u>Supporting Agencies</u></b>	<b><u>Project Timelines</u></b>	<b><u>Priority</u></b>
N/A	Start Date: N/A Completion Date: N/A	Low

### **Deliverable**

- Inventory of Bald Eagle Winter Habitats

### **Progress Summary**

<b>Report</b>	<b>NS</b>	<b>I</b>	<b>M</b>	<b>SC</b>	<b>C</b>	<b>Comments</b>
Progress Report 1 – Status date January 15, 2009	X					<b>Factors Affecting Implementation:</b> <i>Changing scope:</i> (Medium) While important historically, culturally and socially, bald eagles are not a conservation concern in coastal BC.  <i>Resource Issues:</i> (Medium) Non-base funding required.

<sup>39</sup> 4.9.2 Resource Management Direction, objectives – Sea-to-Sky Land and Resource Management Plan, April 2008, p. 64.

<sup>40</sup> 4.9.2 Resource Management Direction, implementation direction – Sea-to-Sky Land and Resource Management Plan, April 2008, p. 64-65.

## 2.2.8 Wildlife – Grizzly Bear

**Resource Value: Wildlife – Grizzly Bear**

**Project ID#4: Grizzly Bear inventory, Monitoring and Evaluation Program for Management Practices**

**Lead: MoE**

**Description:**

The project entails developing a grizzly bear inventory, and a monitoring and evaluation program for grizzly bear management practices.

**Objective:**

- To manage for the recovery of grizzly bear populations within the areas identified on Map 8<sup>41</sup>, with the goal of achieving long-term viability of bear populations in the Plan Area<sup>42</sup>.

**Implementation Direction:**

- Develop and implement a grizzly bear inventory, and a monitoring and evaluation program for grizzly bear management practices and related implications<sup>43</sup>.

<b><u>Supporting Agencies</u></b>	<b><u>Project Timelines</u></b>	<b><u>Priority</u></b>
N/A	Start Date: Not indicated Completion Date: Unknown	Medium

**Deliverable**

- Grizzly Bear Inventory and Monitoring and Evaluation Program for grizzly bear management practices

**Progress Summary**

<b>Report</b>	<b>NS</b>	<b>I</b>	<b>M</b>	<b>SC</b>	<b>C</b>	<b>Comments</b>
Progress Report 1 – Status date January 15, 2009			X			<p><b>Factors Affecting Implementation:</b></p> <p><i>Changing scope:</i> (Medium) Grizzly bear may receive lower provincial priority in 09/10 business plan.</p> <p><i>Resource Issues:</i> (Medium) Very expensive, funding is almost non-existent.</p> <p><b>Activities completed this period:</b> Sea-to-Sky collared bears monitored.</p>

<sup>41</sup> Grizzly Bear Recovery and Linkage Areas Map, Sea-to-Sky Land and Resource Management Plan, April 2008, p. 79.

<sup>42</sup> 4.13.2 Resource Management Direction, objective 1, p. 74.

<sup>43</sup> 4.13.2 Resource Management Direction, implementation direction a), p. 74.

**Resource Value: Wildlife – Grizzly Bear**  
**Project ID#5: Grizzly Bear Recovery Planning**  
**Lead: MoE**

**Objective:**

- To manage for the recovery of grizzly bear populations within the areas identified on Map 8<sup>44</sup>, with the goal of achieving long-term viability of bear populations in the Plan Area<sup>45</sup>.

**Implementation Direction**<sup>46</sup>:

- Complete a Recovery Plan for each of the four Grizzly Bear Population Units that overlap the Plan Area. Features of the recovery plan include maximum 5% reduction to productive forest land base as a result of recovery plan implementation. Squamish Nation to work with the Province on grizzly bear recovery planning within Squamish territory.

<b><u>Supporting Agencies</u></b>	<b><u>Project Timelines</u></b>	<b><u>Priority</u></b>
N/A	Start Date: not indicated Completion Date: not indicated	Medium

**Deliverable**

- Recovery Plans set objectives for each of the four grizzly bear populations and habitats.

**Progress Summary**

<b>Report</b>	<b>NS</b>	<b>I</b>	<b>M</b>	<b>SC</b>	<b>C</b>	<b>Comments</b>
Progress Report 1 – Status date January 15, 2009	X					<p><b>Factors Affecting Implementation:</b>  <i>Changing scope:</i> (Medium) Grizzly bear may receive lower provincial priority in 09/10 business plan.</p> <p><i>Resource Issues:</i> (Low) Long and involved planning process.</p> <p><b>Activities completed this period:</b>            Some initial work setting preliminary objectives.</p> <p><b>General:</b> Long and involved multi-stakeholder/agency process.</p>

<sup>44</sup> Grizzly Bear Recovery and Linkage Areas Map, Sea-to-Sky Land and Resource Management Plan, April 2008, p. 79.

<sup>45</sup> 4.13.2 Resource Management Direction, objective 1, p. 74.

<sup>46</sup> 4.13.2 Resource Management Direction, implementation direction b), p. 74.

**Resource Value: Wildlife – Grizzly Bear**  
**Project ID#6: Inventory of critical grizzly bear habitat**  
**Lead: MoE**

**Objective:**

- To maintain the functional integrity of critical grizzly bear habitats within areas managed for grizzly bear recovery, including visual (security) and resting (bedding) cover<sup>47</sup>.

**Implementation Direction**<sup>48</sup>:

- Complete inventories of critical grizzly bear habitat within mapped recovery areas.
- Grizzly Bear Recovery Plans will include measures to conserve critical habitats.
- Area-specific direction is to maintain riparian habitat and wildlife values, particularly opportunities for undisturbed foraging by grizzly bears and bald eagles on salmon, at the confluence of Ashlu and Sigurd Creeks.

<b><u>Supporting Agencies</u></b>	<b><u>Project Timelines</u></b>	<b><u>Priority</u></b>
N/A	Start Date: not indicated Completion Date: Ongoing	High

**Deliverable**

- Map of the functional area of grizzly bear habitat.

**Progress Summary**

<b>Report</b>	<b>NS</b>	<b>I</b>	<b>M</b>	<b>SC</b>	<b>C</b>	<b>Comments</b>
Progress Report 1 – Status date January 15, 2009			X			<b>Targets achieved:</b> <i>No</i> <b>Factors Affecting Implementation:</b> <i>Resource Issues:</i> (Medium) Need for further resources.  <b>Activities completed this period:</b> 69 grizzly WHAs approved, 53 draft WHAs, collaring project ongoing to identify critical habitat use.

<sup>47</sup> 4.13.2 Resource Management Direction, objective 4, p. 75

<sup>48</sup> 4.13.2 Resource Management Direction, implementation direction, p. 76.



## 2.2.9 Visual Quality

### Resource Value: Visual Quality

### Project ID# 7: Visual Landscape Management Strategy

Lead: MFR

#### Description:

Builds on existing Visual Landscape Inventory and Visual Quality Objectives. Includes spatially defined scenic areas and associated visual quality objectives developed with input from public and First Nations.

#### Objective:

- To maintain an appropriate level of visual quality from viewpoints within designated scenic areas<sup>49</sup>.

#### Implementation Direction:

- Prepare a Visual Landscape Management Strategy to establish visual quality objectives within established scenic areas, including scenic areas outside of the Frontcountry Area<sup>50</sup>.

<u>Supporting Agencies</u>	<u>Project Timelines</u>	<u>Priority</u>
N/A	Start Date: 2006 Completion Date: 3 <sup>rd</sup> Quarter 2009	Medium

#### Deliverable

- Visual Landscape Management Strategy

### Progress Summary

Report	NS	I	M	SC	C	Comments
Progress Report 1 – Status date January 15, 2009			X			<p><b>Factors Affecting Implementation:</b>  <i>Resource Issues:</i> (Medium)            Vacancies in key staff positions limit our ability to complete prior to 3<sup>rd</sup> quarter.  <i>Additional Time Required:</i> (Low)</p> <p><b>Activities completed this period:</b>            Review of timber supply impacts of draft objectives.</p>

<sup>49</sup> 4.16.2 Resource Management Direction – Sea-to-Sky Land and Resource Management Plan, April 2008. Objective 1, p. 85.

<sup>50</sup> 4.16.2 Resource Management Direction – Sea-to-Sky Land and Resource Management Plan, April 2008. Implementation direction a), p. 86.

### 2.2.10 All Resource Uses Permitted Zone

**Resource Value: All Resource Uses Permitted Zone – Cultural Management Areas**  
**Project ID#16: Review of Land Act Tenures (First Nations LUA)**  
**Lead: MAL-ILMB**

**Objective<sup>51</sup>:**

- To conserve and maintain the integrity of First Nations cultural and heritage resources, including A7x7ūlmecw (Spirited Ground) Areas and sacred sites.
- To ensure that economic development activities are undertaken in a manner that is sensitive to First Nations social, ceremonial and cultural interests, values and uses.
- To maintain economically viable opportunities in forestry, energy, subsurface resources and commercial recreation.
- To protect the high value fisheries in the Birkenhead River.

**Implementation Direction<sup>52</sup>:**

- All activities in Cultural Management Areas will strive to be consistent with First Nations cultural values and interests.

<b><u>Supporting Agencies</u></b>	<b><u>Project Timelines</u></b>	<b><u>Priority</u></b>
N/A	Start Date: N/A Completion Date: Fall 2009	High

**Deliverable**

- Review and amendment, where necessary, of Land Act Tenures, to mitigate impact to cultural and village sites.

**Progress Summary**

<b>Report</b>	<b>NS</b>	<b>I</b>	<b>M</b>	<b>SC</b>	<b>C</b>	<b>Comments</b>
Progress Report 1 – Status date January 15, 2009	X					<b>Factors Affecting Implementation:</b>  <i>Resource Issues:</i> (Low) ILMB staff have prioritized the establishment of Land Act reserves pursuant to the S2S LRMP before beginning the tenure review process for these CMAs.

<sup>51</sup> 5.1.3.2 Resource Management Direction: Cultural Management Areas, B., C., D., objectives – Sea-to-Sky Land and Resource Management Plan, April 2008, p. 93.

<sup>52</sup> 5.1.3.2 Resource Management Direction: Cultural Management Areas, B., C., D., implementation direction – Sea-to-Sky Land and Resource Management Plan, April 2008, p. 93.

**Resource Value: All Resource Uses Permitted Zone**  
**Project ID#22: Recreation Features Management (First Nations LUA)**  
**Lead: MTCA**

**Description:**

The In-SHUCK-ch Mountain Special Management Area is partly within this Cultural Management Area. Both the management direction for the Cultural Management Area and the direction set out in Section 4.2.2.2 apply to the portion of In-SHUCK-ch Mountain Special Management Area that is outside of Garibaldi Park<sup>53</sup>.

The Province will undertake a process to attempt to reach agreement with In-SHUCK-ch Nation on recreation site management plans which incorporate In-SHUCK-ch Nation cultural values<sup>54</sup>.

**Objective:**

- To maintain opportunities to access economic, recreation and conservation values<sup>55</sup>.

**Implementation Direction**<sup>56</sup>:

- Backcountry commercial and non-commercial recreation activities are permitted throughout.
- Motorized and non-motorized recreation access is permitted.

<b><u>Supporting Agencies</u></b>	<b><u>Project Timelines</u></b>	<b><u>Priority</u></b>
N/A	Start Date: N/A Completion Date: 2010	Medium

**Deliverable**

- Recreation site management plans for features identified by the In-SHUCK-ch Nation.

**Progress Summary**

<b>Report</b>	<b>NS</b>	<b>I</b>	<b>M</b>	<b>SC</b>	<b>C</b>	<b>Comments</b>
Progress Report 1 – Status date January 15, 2009	X					<b>Factors Affecting Implementation:</b>  <i>Resource Issues:</i> (Medium) This is ranked as moderate priority given other workload, strategic value and risk.

<sup>53</sup> 5.1.3.2 Resource Management Direction: Cultural Management Areas, A. Sea-to-Sky Land and Resource Management Plan, April 2008, p. 91.

<sup>54</sup> Recreation, In-SHUCK-ch Nation – British Columbia Strategic Land Use Planning Agreement, June 6, 2007, p. 5-6.

<sup>55</sup> 5.1.3.2 Resource Management Direction: Cultural Management Areas, A., objectives, bullet# 4. Sea-to-Sky Land and Resource Management Plan, April 2008, p. 92.

<sup>56</sup> 5.1.3.2 Resource Management Direction: Cultural Management Areas, A., implementation direction e) & f). Sea-to-Sky Land and Resource Management Plan, April 2008, p. 92.

### 2.2.11 Conservancies

**Resource Value: Conservancies****Project ID#17: Conservancy Collaborative Management Plans (FN LUA)****Lead: MoE****Description:**

Conservancies will be collaboratively managed by the Province and First Nations. Conservancy management plans will be developed based on collaborative management agreements<sup>57</sup>.

**Objectives<sup>58</sup>:**

- To preserve and maintain resources that provide for First Nations social, ceremonial and cultural uses.
- To protect and enhance the integrity of First Nations cultural and heritage resources, including sacred sites.
- To protect and maintain the biological diversity and natural environments within the zone, including wildlife habitat values and low-elevation riparian ecosystems.
- To maintain appropriate levels of low-intensity backcountry recreational and tourism use, in order to maintain First nations cultural and heritage values.

**Implementation Direction<sup>59</sup>:**

- Commercial logging, mineral exploration and development, and hydroelectric power generation and development are not permitted within Conservancies.
- Roads are not permitted within Conservancies, except where required to access development opportunities beyond the Conservancy and where no feasible alternative exists. Such permitting will be subject to consultation with First Nations and, if appropriate, accommodation.
- All activities within Conservancies will strive to be consistent with First Nations cultural values and interests.

<b><u>Supporting Agencies</u></b>	<b><u>Project Timelines</u></b>	<b><u>Priority</u></b>
First Nations, ILMB, MTCA	Start Date: December 2008 Completion Date: 2011	High

**Deliverable**

- Conservancy Collaborative Management Plans

<sup>57</sup> 5.3.2 Resource Management Direction within all Conservancies, p. 118.

<sup>58</sup> 5.3.2 Resource Management Direction within all Conservancies, objectives, p. 118-119.


<sup>59</sup> 5.3.2 Resource Management Direction, implementation direction, p. 119.

Progress Summary						
Report	NS	I	M	SC	C	Comments
Progress Report 1 – Status date January 15, 2009		X				<p><b>Factors Affecting Implementation:</b></p> <p><i>Changing scope:</i> (Medium) It is necessary to develop the collaborative relationship with First Nations in order to develop the management Plans. This takes time.</p> <p><i>Resource Issues:</i> (Medium) Developing management plans for the eight conservancies established through the LRMP will take significant resources, both human and fiscal, for both government and First Nations.</p> <p><i>Additional time required:</i> (High) Outstanding issues regarding the overlap of FN traditional territories requires additional time to resolve the Callaghan and Upper Soo Conservancies. Management planning will not begin until these issues are resolved.</p> <p><b>Activities completed this period:</b> Terms of Reference and contract commenced for Este-tiwilh/Sigurd Creek Conservancy (with Squamish Nation) and for Upper Rogers Koli7 Conservancy (with In-SHUCK-ch Nation).</p> <p><b>General Comments:</b> Development of management plans for conservancies is concurrent with development of Collaborative Management Agreements. This slows initial process, but will help facilitate collaborative planning in the long-term.</p>

## 3.0 TASK IMPLEMENTATION STATUS

### 3.1 Task Implementation Summary

There are 14 LRMP Tasks being monitored in this progress report. Tasks are miscellaneous activities or smaller/discrete projects that agencies undertake as part of plan implementation. Tasks are typically completed within base budgets and operations. Most of the Tasks involve working with agencies, local governments and the public in managing valuable resources within the plan area. Education for the public regarding responsible use of resources and safe activities within wildlife habitats, including development of best management practices are some of the deliverables of the Tasks identified in the LRMP. Figure 3 shows the implementation status for Tasks.



Agencies reported on three primary factors that can affect the implementation progress of Tasks: *Changing Scope*, *Resource Issues* and *Additional Time Required*. The agencies reported that *Resource Issues* were a significant factor affecting implementation for 10 of the 14 Tasks (71%) and *Additional Time Required* was not a factor affecting implementation for any of the Tasks.

Table 2 shows the key deliverables for the 14 tasks being monitored in this report. It also indicates the implementation status, priority, and estimated completion date as reported by implementing agencies.

**Table 2: TASKS Key Deliverables**

ID #	Deliverables	Agency Priority	Estimated Completion Date
<b>Substantially Complete (66-95% completion status)</b>			
25	Identified opportunities to pursue funding for fish habitat restoration and enhancement; Developed watershed priority plans to allocate mitigation and restoration funds to locations with greatest potential for success.	High	On-going
<b>Initiated (6-30% completion status)</b>			
35	Promote “bear smart” activities regarding grizzly bears.	Medium	Not indicated
32	Best Management Practices for Brohm Ridge Mountain goats.	Low	Not indicated
34	Education of public regarding grizzly bears on the west side of the Squamish River (August to December)	Low	Not indicated
<b>Not Started (0-5% completion status)</b>			
36	Review of Land Act Tenures prior to renewal or replacement of existing tenures within Wildland Zones.	High	Fall 2009
27	Water licence holders, developers and other resource users undertaking proactive planning prior to activities.	Medium	Not indicated
29	Mechanisms or ways to encourage Local Governments to apply best management practices in management of groundwater resources.	Medium	Not indicated
30	Public education to promote aquifer protection and appropriate operation of private wells	Medium	Not indicated
33	Measures to protect mountain goat populations from recreational use in East Howe Sound from October to April.	Medium	Not indicated
31	Encourage public recreational users to comply with commercial non-motorized guidelines.	Low	2010
23	Managed carrying capacity on the Sims-Princess Louisa Trail and minimize environmental impacts and disruption to wildlife.	Low	2010
24	Managed camping along Squamish and Elaho Rivers	Low	2010
26	Report on current status of hydrological condition and fish populations and trends for priority watersheds (Upper Lillooet, Birkenhead, Mamquam, Sockeye, Phelix, Ashlu, Elaho).	Low	Not indicated
28	Public education about responsible recreational use within community water supply areas undertaken.	Low	Not indicated

## 3.2 Task Description and Implementation Status

### 3.2.1 Recreation

**Resource Value: Recreation**

**Task ID#23: Manage Carrying Capacity on the Sims-Princess Louisa Trail**

**Lead: MTCA**

**Description:**

Management of carrying capacity on the Sims-Princess Louisa Trail to minimize environmental impacts and disruption to wildlife.

**Objective:**

- To manage recreational activities in a manner that avoids or minimizes impacts to other resource values, and other recreational user groups<sup>60</sup>.

**Area-specific direction:**

- Manage carrying capacity on the Sims-Princess Louisa trail to minimize environmental impacts (e.g. garbage, human waste) and disruption to wildlife. A portion of this trail is within the Upper Sims Wildland Zone, which has a Wildlife emphasis<sup>61</sup>.

<b><u>Supporting Agencies</u></b>	<b><u>Project Timelines</u></b>	<b><u>Priority</u></b>
N/A	Start Date: N/A Completion Date: 2010	Low

**Deliverable**

- Carrying capacity on the Sims-Princess Louisa Trail managed and environmental impacts and disruption to wildlife minimized.

**Progress Summary**

<b>Report</b>	<b>NS</b>	<b>I</b>	<b>M</b>	<b>SC</b>	<b>C</b>	<b>Comments</b>
Progress Report 1 – Status date January 15, 2009	X					<b>Factors Affecting Implementation:</b> <i>Changing Scope:</i> (Low)  <i>Resource Issues:</i> (High)

<sup>60</sup> 4.4.2 General Management Direction for Recreation, Sea-to-Sky LRMP, April 2008. Objective 1, p. 42.

<sup>61</sup> 4.4.2 General Management Direction for Recreation, Sea-to-Sky LRMP, April 2008. Area-specific direction, p. 42.



**Resource Value: Recreation****Task ID#24: Manage Camping along Squamish and Elaho Rivers****Lead: MTCA****Description:**

Management of camping along Squamish River and Elaho River to maintain public safety and minimize impacts to wildlife, fish and other environmental values.

**Objective:**

- To manage recreational activities in a manner that avoids or minimizes impacts to other resource values, and other recreational user groups<sup>62</sup>.

**Area-specific direction:**

- Manage camping along the Squamish and Elaho Rivers to maintain public safety and minimize impacts to wildlife, fish, and other environmental values. This could include locating designated sites to minimize the potential for driving vehicles into the rivers<sup>63</sup>.

<b><u>Supporting Agencies</u></b>	<b><u>Project Timelines</u></b>	<b><u>Priority</u></b>
MoE	Start Date: N/A Completion Date: 2010	Low

**Deliverable**

- Camping along Squamish and Elaho Rivers managed.

**Progress Summary**

<b>Report</b>	<b>NS</b>	<b>I</b>	<b>M</b>	<b>SC</b>	<b>C</b>	<b>Comments</b>
Progress Report 1 – Status date January 15, 2009	X					<b>Factors Affecting Implementation:</b> <i>Changing Scope:</i> (Low)  <i>Resource Issues:</i> (High)

<sup>62</sup> 4.4.2 General Management Direction for Recreation, objective 1, p. 42.

<sup>63</sup> 4.4.2 General Management Direction for Recreation, area-specific direction 1, p. 43.

### 3.2.2 *Riparian and Aquatic Habitats*

#### **Resource Value: Riparian and Aquatic Habitats**

#### **Task ID#25: Funding opportunities for fish habitat restoration and enhancement**

**Lead: MoE**

#### **Description:**

The management intent is to sustain healthy fish populations and aquatic ecosystems<sup>64</sup>.

#### **Objective:**

- To maintain and restore fish stocks and fish habitat within the Plan Area with wild stocks, species of management concern, and recently extirpated stocks as a priority<sup>65</sup>.

#### **Implementation direction:**

- As part of plan implementation, seek opportunities to pursue funding for habitat restoration and enhancement, and develop watershed priority plans that allocate mitigation and restoration funds to the locations and projects with the greatest potential for successful restoration<sup>66</sup>.

<b><u>Supporting Agencies</u></b>	<b><u>Project Timelines</u></b>	<b><u>Priority</u></b>
N/A	Start Date: not indicated Completion Date: on-going	High

#### **Deliverable**

- Identified opportunities for funding for fish habitat restoration and enhancement;
- Developed watershed priority plans to allocate mitigation and restoration funds to locations with greatest potential for success.

#### **Progress Summary**

<b>Report</b>	<b>NS</b>	<b>I</b>	<b>M</b>	<b>SC</b>	<b>C</b>	<b>Comments</b>
Progress Report 1 – Status date January 15, 2009				X		<b>Factors Affecting Implementation:</b> <i>Changing Scope:</i> (Medium) Further work is dependent on outside funding sources.  <b>General Comments:</b> Instream restoration work ongoing for past number of years and mostly focused on steelhead (South Coast Steelhead Recovery Program) although other fish species benefit as well; majority of work in the Cheakamus/Squamish River systems (Ashlu, Shovelnose and Brohm).

<sup>64</sup> 4.5.2 Resource Management Direction: Riparian and Aquatic Habitats, Sea-to-Sky LRMP, April 2008. Management intent, p. 47.

<sup>65</sup> 4.5.2 Resource Management Direction: Riparian and Aquatic Habitats, Sea-to-Sky LRMP, April 2008. Objective 3, p. 48.

<sup>66</sup> Resource Management Direction: Riparian and Aquatic Habitats, Sea-to-Sky LRMP, April 2008. Implementation Direction b), p. 48.

**Resource Value: Riparian and Aquatic Habitats**  
**Task ID#26: Fish population/trends for priority watersheds**  
**Lead: MoE**

**Description:**

The management intent is to sustain healthy fish populations and aquatic ecosystems<sup>67</sup>.

**Objective:**

- To maintain functional riparian and aquatic habitat<sup>68</sup>.

**Implementation direction:**

- Undertake watershed assessment and restoration, where necessary, to address the long-term and cumulative impacts of human activities on hydrology and fish, with a priority on areas having high fish values or watershed values. This includes the assessment of hydrological condition and channel stability<sup>69</sup>.

<b><u>Supporting Agencies</u></b>	<b><u>Project Timelines</u></b>	<b><u>Priority</u></b>
N/A	Start Date: N/A Completion Date: N/A	Low

**Deliverable**

- Report on current status of hydrological condition and fish populations and trends for priority watersheds (Upper Lillooet, Birkenhead, Mamquam, Sockeye, Phelix, Ashlu, Elaho).

**Progress Summary**

<b>Report</b>	<b>NS</b>	<b>I</b>	<b>M</b>	<b>SC</b>	<b>C</b>	<b>Comments</b>
Progress Report 1 – Status date January 15, 2009	X					<b>Factors Affecting Implementation:</b> <i>Changing Scope:</i> (Medium) Task necessitates much more river management than we can deliver; not a business plan priority at this time although the conservation/recreation value of the task is appreciated.  <i>Resource Issues:</i> (Medium) Staff and funding.

<sup>67</sup> 4.5.2 Resource Management Direction:Riparian and Aquatic Habitats, Sea-to-Sky LRMP, April 2008. Management intent, p. 47.

<sup>68</sup> 4.5.2 Resource Management Direction:Riparian and Aquatic Habitats, Sea-to-Sky LRMP, April 2008. Objective 1, p. 47.

<sup>69</sup> 4.5.2 Resource Management Direction:Riparian and Aquatic Habitats, Sea-to-Sky LRMP, April 2008. Implementation Direction a), p. 47.

### 3.2.3 Water

**Resource Value: Water**

**Task ID#27: Encourage resource users to undertake proactive planning prior to activities**

**Lead: MoE - WSD**

**Objective:**

- To maintain the quality and quantity of source waters (surface and groundwater) within community water supply areas<sup>70</sup>.

**Implementation direction:**

- Holders of water licenses, developers, and other resource users are encouraged to undertake proactive planning in advance of activities that have the potential to impact water quality or quantity. These plans should be developed in consultation with all interested parties<sup>71</sup>.

<b><u>Supporting Agencies</u></b>	<b><u>Project Timelines</u></b>	<b><u>Priority</u></b>
N/A	Start Date: N/A Completion Date: N/A	Medium

**Deliverable**

- Resource users undertaking proactive planning prior to activities.

**Progress Summary**

<b>Report</b>	<b>NS</b>	<b>I</b>	<b>M</b>	<b>SC</b>	<b>C</b>	<b>Comments</b>
Progress Report 1 – Status date January 15, 2009	X					<b>Factors Affecting Implementation:</b> <i>Resource Issues: (Medium)</i>

<sup>70</sup> 4.6.2 Resource Management Direction - Sea-to-Sky Land and Resource Management Plan, April 2008. Objective 2, p. 54.

<sup>71</sup> 4.6.2 Resource Management Direction - Sea-to-Sky Land and Resource Management Plan, April 2008. Implementation Direction c), p. 54.

**Resource Value: Water**  
**Task ID#28: Undertake public education about responsible recreational use within community water supply areas**  
**Lead: MoE - WSD**

**Objective:**

- To maintain the quality and quantity of source waters (surface and groundwater) within community water supply areas<sup>72</sup>.

**Implementation direction:**

- Undertake public education about responsible recreational use within community water supply areas<sup>73</sup>.

<b><u>Supporting Agencies</u></b>	<b><u>Project Timelines</u></b>	<b><u>Priority</u></b>
MTCA	Start Date: N/A Completion Date: N/A	Low

**Deliverable**

- Public education about responsible recreational use within community water supply areas undertaken.

**Progress Summary**

<b>Report</b>	<b>NS</b>	<b>I</b>	<b>M</b>	<b>SC</b>	<b>C</b>	<b>Comments</b>
Progress Report 1 – Status date January 15, 2009	X					<b>Factors Affecting Implementation:</b> <i>Resource Issues:</i> (Medium)

<sup>72</sup> 4.6.2 Resource Management Direction - Sea-to-Sky Land and Resource Management Plan, April 2008. Objective 2, p. 54.

<sup>73</sup> 4.6.2 Resource Management Direction - Sea-to-Sky Land and Resource Management Plan, April 2008. Implementation direction d), p. 54.

**Resource Value: Water**

**Task ID#29: Encourage Local Governments to apply best management practices in management of groundwater resources**

**Lead: MoE - WSD**

**Objective:**

- To maintain the quality and quantity of the groundwater resource<sup>74</sup>.

**Implementation direction:**

- Local governments are encouraged to apply best management practices in the planning and management of their groundwater resources. This includes well-head protection planning, a strategy for well monitoring, and ensuring that long-term supply potential of aquifers is not exceeded<sup>75</sup>.

<b><u>Supporting Agencies</u></b>	<b><u>Project Timelines</u></b>	<b><u>Priority</u></b>
N/A	Start Date: N/A Completion Date: N/A	Medium

**Deliverable**

- Mechanisms or ways to encourage Local Governments to apply best management practices in management of groundwater resources.

**Progress Summary**

<b>Report</b>	<b>NS</b>	<b>I</b>	<b>M</b>	<b>SC</b>	<b>C</b>	<b>Comments</b>
Progress Report 1 – Status date January 15, 2009	X					<b>Factors Affecting Implementation:</b> <i>Resource Issues:</i> (Medium) Groundwater use is currently unlicensed and unregulated.

<sup>74</sup> 4.6.2 Resource Management Direction - Sea-to-Sky Land and Resource Management Plan, April 2008.  
Objective 3: Water Quality and Quantity: Groundwater, p. 54.

<sup>75</sup> 4.6.2 Resource Management Direction - Sea-to-Sky Land and Resource Management Plan, April 2008.  
Implementation direction a), p. 54-55.

**Resource Value: Water**

**Task ID#30: Public education to promote aquifer protection and appropriate operation of private wells**

**Lead: MoE - WSD**

**Objective:**

- To maintain the quality and quantity of the groundwater resource<sup>76</sup>.

**Implementation direction:**

- Undertake public education to promote aquifer protection and appropriate operation of private wells<sup>77</sup>.

<b><u>Supporting Agencies</u></b>	<b><u>Project Timelines</u></b>	<b><u>Priority</u></b>
N/A	Start Date: N/A Completion Date: N/A	Medium

**Deliverable**

- Public education to promote aquifer protection and appropriate operation of private wells

**Progress Summary**

<b>Report</b>	<b>NS</b>	<b>I</b>	<b>M</b>	<b>SC</b>	<b>C</b>	<b>Comments</b>
Progress Report 1 – Status date January 15, 2009	X					<b>Factors Affecting Implementation:</b> <i>Resource Issues:</i> (Medium)

<sup>76</sup> 4.6.2 Resource Management Direction - Sea-to-Sky Land and Resource Management Plan, April 2008.  
Objective 3: Water Quality and Quantity: Groundwater, p. 54.

<sup>77</sup> 4.6.2 Resource Management Direction - Sea-to-Sky Land and Resource Management Plan, April 2008.  
Implementation direction c), p. 55.

### 3.2.4 Wildlife – Deer, Moose and Goats

**Resource Value: Wildlife – Deer, Moose, Goats**

**Task ID#31: Encourage public recreational users to comply with commercial non-motorized guidelines**

**Lead: MTCA**

**Description:**

This task involves encouraging public recreational users to comply with guidelines for commercial non-motorized recreation use on the North side of the Soo watershed.

**Objective:**

- To maintain and enhance the availability of high-value deer habitat across the Plan Area<sup>78</sup>.
- To maintain or enhance the availability of high-value moose habitat across the Plan Area, including wetlands and wintering areas<sup>79</sup>.
- To maintain or enhance the availability of high-value mountain goat habitat across the Plan Area<sup>80</sup>.

**Area-specific direction:**

- Implement guidelines for commercial non-motorized recreation use on the north side of the Soo watershed and encourage public recreational users to comply with this direction<sup>81</sup>.
- Implement guidelines for commercial non-motorized recreation use on the north side of the Soo watershed and encourage public recreational users to comply with this direction. Access and manage the level of use, location of guided trails, and other activities to minimize the displacement and disruption of moose in the Soo watershed<sup>82</sup>.
- Implement guidelines for commercial non-motorized recreation use on the north side of the Soo watershed and encourage public recreational users to comply with this direction<sup>83</sup>.

<b><u>Supporting Agencies</u></b>	<b><u>Project Timelines</u></b>	<b><u>Priority</u></b>
N/A	Start Date: N/A Completion Date: 2010	Low

**Deliverable**

- Encourage public recreational users to comply with commercial non-motorized guidelines.

**Progress Summary**

<b>Report</b>	<b>NS</b>	<b>I</b>	<b>M</b>	<b>SC</b>	<b>C</b>	<b>Comments</b>
Progress Report 1 – Status date January 15, 2009	X					<b>Factors Affecting Implementation:</b> <i>Changing Scope: (Low)</i>  <i>Resource Issues: (High)</i>

<sup>78</sup> 4.10.2 Resource Management Direction: Wildlife - Deer, Sea-to-Sky LRMP, April 2008. Objective 1, p. 66.

<sup>79</sup> 4.11.2 Resource Management Direction: Wildlife - Moose, Sea-to-Sky LRMP, April 2008. Objective 1, p. 68.

<sup>80</sup> 4.12.2 Resource Management Direction: Wildlife–Mountain Goat, Sea-to-Sky LRMP, April 2008. Objective 1, p. 71.

<sup>81</sup> 4.10.2 Resource Management Direction: Wildlife-Deer, Area-specific direction, p. 67.

<sup>82</sup> 4.11.2 Resource Management Direction: Wildlife-Moose, Area-specific direction, p. 69.

<sup>83</sup> 4.12.2 Resource Management Direction: Wildlife-Mountain Goat, Area-specific direction, p. 71.



### 3.2.5 Wildlife – Mountain Goats

**Resource Value: Wildlife – Mountain Goats**

**Task ID#32: Brohm Ridge Mountain Goats Best Management Practices**

**Lead: MoE**

**Objective:**

- To maintain or enhance the availability of high-value mountain goat habitat across the Plan Area<sup>84</sup>.

**Area-specific direction:**

- Should development proceed on Brohm Ridge, bring together ungulate experts to determine best management practices to minimize impacts on the significant mountain goat population on the ridge that may result from facility development and associated activities (e.g, ski run development)<sup>85</sup>.

<u>Supporting Agencies</u>	<u>Project Timelines</u>	<u>Priority</u>
N/A	Start Date: not indicated Completion Date: unknown	Low

**Deliverable**

- Best Management Practices for Brohm Ridge Mountain goats.

**Progress Summary**

Report	NS	I	M	SC	C	Comments
Progress Report 1 – Status date January 15, 2009		X				<b>Factors Affecting Implementation:</b> <i>Changing Scope:</i> (Low) Dependent upon Brohm Ridge Development  <b>Activities completed this period:</b> Concerns brought forward to EAO.

<sup>84</sup> 4.12.2 Resource Management Direction: Wildlife-Mountain Goat, Sea-to-Sky LRMP, April 2008. Objective 1, p. 71.

<sup>85</sup> 4.12.2 Resource Management Direction: Wildlife-Mountain Goat, Sea-to-Sky LRMP, April 2008. Area-specific direction, bullet 2, p. 71.

**Resource Value: Wildlife – Mountain Goats****Task ID#33: Undertake measures to protect mountain goat populations from recreational use in East Howe Sound from October to April****Lead: MoE****Objective:**

- To maintain or enhance the availability of high-value mountain goat habitat across the Plan Area<sup>86</sup>.

**Area-specific direction:**

- Undertake measures to minimize disturbance to vulnerable goat populations in East Howe Sound. This includes working with recreational groups to prevent motorized and non-motorized recreation use within or adjacent to mapped high-value mountain goat habitat from October 15 to April 15. This includes helicopter use, and trail and mountain bike use<sup>87</sup>.

<b><u>Supporting Agencies</u></b>	<b><u>Project Timelines</u></b>	<b><u>Priority</u></b>
MTCA	Start Date: Not indicated Completion Date: unknown	Medium

**Deliverable**

- Measures to protect mountain goat populations from recreational use in East Howe Sound from October to April.

**Progress Summary**

<b>Report</b>	<b>NS</b>	<b>I</b>	<b>M</b>	<b>SC</b>	<b>C</b>	<b>Comments</b>
Progress Report 1 – Status date January 15, 2009	X					<b>Activities completed this period:</b> Protection in place for FRPA (forestry activities) but needs to be applied to recreation and development.

<sup>86</sup> 4.12.2 Resource Management Direction: Wildlife-Mountain Goat, Sea-to-Sky LRMP, April 2008. Objective 1, p. 71.

<sup>87</sup> 4.12.2 Resource Management Direction: Wildlife-Mountain Goat, Sea-to-Sky LRMP, April 2008. Area-specific direction bullet 4), p. 71-72.

### 3.2.6 Wildlife – Grizzly Bear

**Resource Value: Wildlife – Grizzly Bear**

**Task ID#34: Education of public regarding grizzly bears on the west side of the Squamish River**

**Lead: MoE**

**Objective<sup>88</sup>:**

- To minimize displacement and mortality of grizzly bears resulting from human-bear interactions within areas managed for grizzly bear recovery.
- To minimize disruption of grizzly bears feeding along streams.

**Area-specific direction:**

- Inform in-stream public and commercial recreation users of the need to stay away from the west bank of the upper Squamish River above Ashlu Creek from August 1 to November 30, to minimize disruption of grizzly bears feeding on salmon<sup>89</sup>.

<b><u>Supporting Agencies</u></b>	<b><u>Project Timelines</u></b>	<b><u>Priority</u></b>
N/A	Start Date: not indicated Completion Date: unknown	Low

**Deliverable**

- Education of public regarding grizzly bears on the west side of the Squamish River.

**Progress Summary**

<b>Report</b>	<b>NS</b>	<b>I</b>	<b>M</b>	<b>SC</b>	<b>C</b>	<b>Comments</b>
Progress Report 1 – Status date January 15, 2009		X				<p><b>Factors Affecting Implementation:</b>  <i>Changing Scope:</i> (Low) Time commitments for public education.</p> <p><i>Resource Issues:</i> (Medium) Need for resources – sign materials.</p> <p><b>Activities completed this period:</b>            Verbal communication only by biologists and COS.</p>

<sup>88</sup> 4.13.2 Resource Management Direction: Wildlife-Grizzly Bears, Sea-to-Sky LRMP, April 2008. Objective 2, p. 74.

<sup>89</sup> 4.13.2 Resource Management Direction: Wildlife-Grizzly Bears, Sea-to-Sky LRMP, April 2008. Area-specific direction bullet 1, p. 75.

**Resource Value: Wildlife – Grizzly Bear****Task ID#35: Promote bear smart activities regarding grizzly bears****Lead: MoE****Objective:**

- To minimize displacement and habituation of bears due to public and commercial recreation activities<sup>90</sup>.

**Implementation direction:**

- Promote ‘bear smart’ practices to people undertaking recreational activities in areas known to support grizzly bears<sup>91</sup>.

<b><u>Supporting Agencies</u></b>	<b><u>Project Timelines</u></b>	<b><u>Priority</u></b>
MTCA	Start Date: not indicated Completion Date: unknown	Medium

**Deliverable**

- Promote “bear smart” activities regarding grizzly bears.

**Progress Summary**

<b>Report</b>	<b>NS</b>	<b>I</b>	<b>M</b>	<b>SC</b>	<b>C</b>	<b>Comments</b>
Progress Report 1 – Status date January 15, 2009		X				<b>Factors affecting implementation:</b> <i>Resource issues:</i> (Medium) Resources needed.  <b>Activities completed this period:</b> Verbal education by MOE biologists and COS.

<sup>90</sup> 4.13.2 Resource Management Direction: Wildlife-Grizzly Bear, Sea-to-Sky LRMP, April 2008. Objective 5, p. 76.

<sup>91</sup> 4.13.2 Resource Management Direction: Wildlife-Grizzly Bear, Sea-to-Sky LRMP, April 2008. Implementation direction a), p. 76.

### 3.2.7 Wildland (Mining/Tourism Permitted) Zones

**Resource Value: Wildland (Mining/Tourism Permitted) Zones**  
**Task ID#36: Review of Land Act Tenures (First Nations LUA)**  
**Lead: MAL-ILMB**

#### **Description:**

This task involves the review and amendment of Land Act Tenures prior to renewal or replacement of existing tenures. Area-specific direction is incremental to the Resource Management Direction for all Wildland Zones and for all Cultural Wildland Zones<sup>92</sup>.

#### **Area-specific direction:**

The following direction applies within the Qwalimak / Upper Birkenhead, Upper Soo, and Skelulátkwa / Owl Creek Cultural Wildland Zones<sup>93</sup>:

- Existing Land Act tenures will be jointly reviewed by both the Province and First Nations prior to renewal or replacement and amended where required.
- Commercial recreation lodges and facilities are encouraged to locate outside of the Cultural Wildland Zones, but will be considered where they do not harm known First Nations cultural sites and traditional use areas, and do not interfere with ongoing First Nations uses.

<b><u>Supporting Agencies</u></b>	<b><u>Project Timelines</u></b>	<b><u>Priority</u></b>
N/A	Start Date: N/A Completion Date: Fall 2009	High

#### **Deliverable**

- Review of Land Act Tenures prior to renewal or replacement of existing tenures within Wildland Zones.

#### **Progress Summary**

<b>Report</b>	<b>NS</b>	<b>I</b>	<b>M</b>	<b>SC</b>	<b>C</b>	<b>Comments</b>
Progress Report 1 – Status date January 15, 2009	X					<b>Factors Affecting Implementation:</b>  <i>Resource Issues:</i> (Low) ILMB staff have prioritized the establishment of NOIs over all wildlands before beginning the tenure review process for these Cultural Wildlands.  <b>Activities completed this period:</b> Notation of Interests established for all wildlands. Activities related to the tenure review have not yet been started.

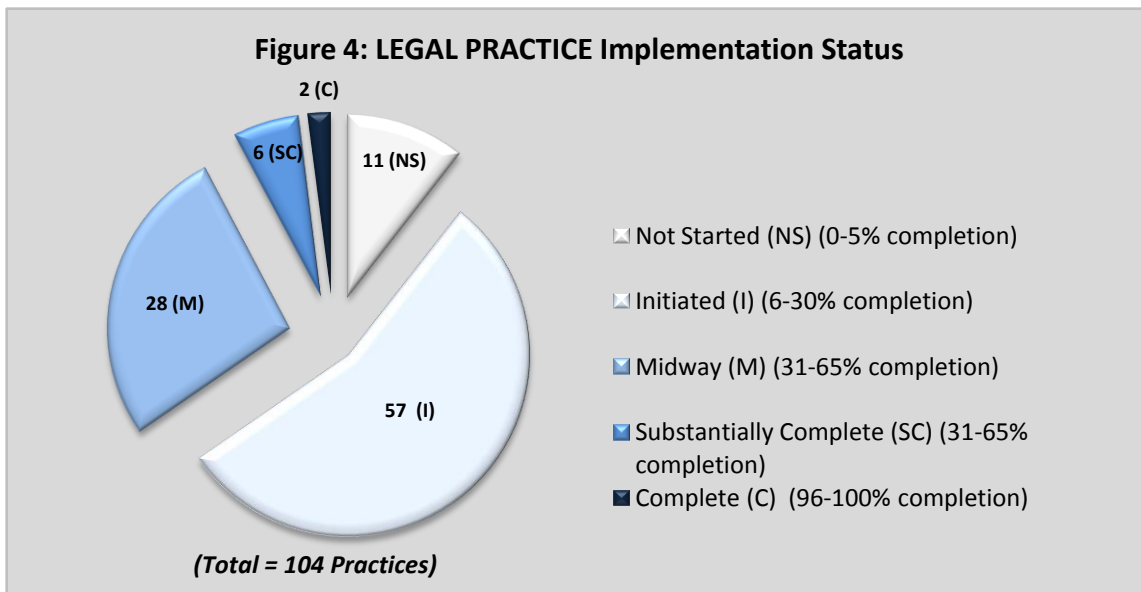
<sup>92</sup> 5.2.4 Area-specific Management Direction within Cultural Wildland Zones, Sea-to-Sky LRMP, April 2008. p. 111.

<sup>93</sup> 5.2.4.4 Qwalimak/Upper Birkenhead Ull'us/Upper Ryan Skelulátkwa/Owl Creek St'uqál'ts/Upper Lillooet Upper Soo: Area-specific Management Direction within Cultural Wildland Zones, Sea-to-Sky LRMP, April 2008. p. 113.

## 4.0 LEGAL PRACTICE IMPLEMENTATION STATUS

### 4.1 Practice Implementation Summary

There are 104 legal Practices being monitored in this progress report. Practices provide ongoing long-term management direction in a prescriptive or results-based manner for uses and activities on Crown land. They guide the on-the-ground activities of government agencies and land and resource use proponents. Legal Practices (104 items) require the establishment of specific legal Orders to bring a Practice into effect. Non-legal Practices (208 items) do not require a new legal Order to bring them into effect and are implemented by agencies through existing regulatory tools and policies and then incorporated into ongoing operational practices. The legislative tools used to implement the legal Practices are listed in Appendix E. Figure 4 shows the implementation status for the legal Practices.



Agencies reported on three primary factors that can affect the implementation progress of legal Practices: *Changing Scope*, *Resource Issues* and *Additional Time Required*. The agencies reported that *Resource Issues* were not a significant factor affecting implementation for 89 of the 104 legal Practices (86%); *Additional Time Required* was a significant factor affecting implementation for 54 of the 104 legal Practices (52%); and *Changing Scope* was not a significant factor affecting implementation for any of the legal Practices.

Table 3 shows the legal tools for implementing the legal Practices, the number of legal Practices associated with each legal tool, the Sea-to-Sky LRMP topics associated with the legal practices and the corresponding implementation status of the legal Practices as reported by the lead implementing agencies.

**Table 3: LEGAL PRACTICE implementation tools and corresponding implementation status**

Legal Tools	Legal Practices	Implementation Status
<p><b><i>Land Act s. 17</i></b>  <b>Land Act Designation</b></p> <p>Applies to:</p> <ul style="list-style-type: none"> <li>• Wildland Zones (WZs)</li> <li>• Cultural Places (CPs)</li> <li>• Cultural Management Areas (CMAs)</li> <li>• Mountain Goat (MG)</li> <li>• Grizzly Bear (GB)</li> </ul>	<p><b>45</b></p> <p>WZs (35)  CPs (4)  CMAs (3)  MG (2)  GB (1)</p>	<p><i>Substantially Complete</i></p> <p>1 Practice referring to the restriction of Crown Land tenures in Squamish Nation cultural and village sites is <i>Substantially Complete</i> (66-95% completion status). Land Act Notations of Interest (NOIs) are in place over all cultural sites as an interim protection measure. <i>Land Act</i> s. 17 or s. 16 reserves are established in 17 of 21 cultural sites, and an application has been submitted to convert the 4 outstanding NOIs to s. 17 reserves.</p> <p><i>Midway</i></p> <p>3 Practices referring to the protection of First Nation cultural heritage values at Frank's Creek, Owl Creek and various cultural and village sites are <i>Midway</i> in terms of implementation (31-65% completion status). NOIs are in place as an interim protection measure</p> <p><i>Initiated</i></p> <p>38 Practices have their implementation processes <i>Initiated</i> (6-30% completion status): 35 of these Practices apply to Wildlands. The Practices for the Wildland zones have a <i>Land Act</i> NOI in place as an interim protection measure. Section 17s may be established if required after Wildlands designated under the <i>Environment and Land Use Act</i>. 3 other Practices that pertain to the Owl Creek Education Area and the Callaghan and Westside Squamish cultural management areas have an <i>Initiated</i> status (6-30% completion status). The applications were submitted to FCBC in Dec. 2008 and the establishment of the reserves is expected by the end of March 2009.</p> <p><i>Not Started</i></p> <p>3 Practices were reported as <i>Not Started</i></p>
<p><b><i>Environment and Land Use Act</i></b></p> <p>Applies to:</p> <ul style="list-style-type: none"> <li>• All Wildland Zones (AWZs)</li> <li>• Cultural Wildland Zones (CWZs)</li> <li>• Recreation Wildland Zones (RWZs)</li> <li>• Tourism Wildland Zones (TWZs)</li> <li>• Wildlife Wildland Zones (WWZs)</li> </ul>	<p><b>38</b></p> <p>AWZs (6)  CWZs (19)  RWZs (9)  TWZs (2)  WWZs (2)</p>	<p><i>Initiated</i></p> <p>All 38 Practices have their implementation processes <i>Initiated</i> (6-30% completion status): In Dec 2008, it was determined that the appropriate legal tool to implement the Wildland zones is the <i>Environment and Land Use Act</i>; ILMB began preliminary mapping work and initiated project team formation and the development of a S2S Wildlands Order project charter and work plan. <i>Forest Act</i> Part 13s have been established as an interim forest protection measure and will expire October 31, 2010.</p>

Legal Tools	Legal Practices	Implementation Status
<p><b>Land Act s. 93.4</b>  <b>Land Use Objectives Regulation (LUOR)</b></p> <p>Applies to:</p> <ul style="list-style-type: none"> <li>Cultural Places (CPs)</li> <li>Cultural Management Areas (CMAs)</li> <li>Riparian and Aquatic Habitats (RAH)</li> <li>Wildfire Management (WM)</li> <li>Callaghan Landscape Unit (CLU)</li> </ul>	<p><b>30</b></p> <p>CPs (12)  CMAs (9)  RAH (5)  WM (3)  CLU (1)</p>	<p><i>Midway</i></p> <p>25 Practices are <i>Midway</i> in terms of implementation (31-65% completion status): A preliminary list of legal objectives for the S2S area has been sent to agencies for review and comment</p> <p><i>Not Started</i></p> <p>5 Practices have <i>Not Started</i> due to their dependency on the outcomes of other plans that have yet to be completed</p>
<p><b>Forest and Range Practices Act</b>  <b>Government Actions Regulation (GAR)</b></p> <p>Applies to:</p> <ul style="list-style-type: none"> <li>Visual Quality (VQ)</li> <li>Fr. Country-Visual Quality (VQ)</li> <li>CMAs -Visual Quality (VQ)</li> <li>Cult. Places-Visual Quality (VQ)</li> <li>Wildlife (Gr. Bear)</li> <li>Wildlife (Deer)</li> <li>Wildlife (Moose)</li> <li>Wildlife (Mtn. Goat)</li> <li>Wildlife (Bald Eagle)</li> </ul>	<p><b>14</b></p> <p>VQ (6)  Gr. Bear (4)  Deer (1)  Moose (1)  Mtn. Goat (1)  Bald Eagle(1)</p>	<p><i>Complete</i></p> <p>2 Practices are <i>Completed</i> (96-100% completion status): UWR for deer is signed off; UWR for moose is complete and signed off for the TSA and TFL.</p> <p><i>Substantially Complete</i></p> <p>3 Practices are <i>Substantially Complete</i> (66-95% completion status): UWR for mountain goat complete as it relates to forest sector; 100 WHAs for grizzly bear have been identified and signed off in the TSA and TFL and 53 draft WHAs are ready for sign off; Lot 983 has been purchased by Province and added to Tantalus Park; and Bald eagle areas have been identified and protected in TFL management plan.</p> <p><i>Midway</i></p> <p>1 Practice is <i>Midway</i> in terms of implementation (31-65% completion status): Draft visual quality objectives for In-SHUCK-ch Mtn. have been reviewed and their timber impacts estimated.</p> <p><i>Initiated</i></p> <p>8 Practices have their implementation processes <i>Initiated</i> (6-30% completion status): 5 practices indicate a completion date of the 3<sup>rd</sup> Quarter of 2009.</p>
<p><b>Mineral Tenure Act</b>  <b>Conditional Registration Reserve (CRR)</b></p> <p>Applies to:</p> <ul style="list-style-type: none"> <li>Cultural Places (CPs)</li> <li>Cultural Wildland Zones (CWZs)</li> </ul>	<p><b>7</b></p> <p>CPs (4)  CWZs (3)</p>	<p><i>Initiated</i></p> <p>All 7 Practices have their implementation processes <i>Initiated</i> (6-30% completion status): The legal mechanism for protection of the cultural sites is planned; Upon the receipt of Conditional Registration Reserve applications from ILMB, MEMPR and MAG will draft the CRR language.</p>



Legal Tools	Legal Practices	Implementation Status
<p><b>Land Act s. 16 Map Reserve</b></p> <p>Applies to:</p> <ul style="list-style-type: none"> <li>Cultural Places (CPs)</li> </ul>	<p><b>6</b></p> <p>CPs (6)</p>	<p><i>Substantially Complete</i></p> <p>1 Practice referring to Crown Land tenures in Squamish Nation cultural and village sites is <i>Substantially Complete</i> (66-95% completion status): Land Act Notations of Interest (NOIs) are in place over all cultural sites as an interim protection measure; <i>Land Act</i> s. 17 or s. 16 reserves are established in 17 of 21 cultural sites, and an application has been submitted to convert the 4 outstanding NOIs to s. 17 reserves.</p> <p><i>Midway</i></p> <p>4 Practices referring to Crown Land tenures and the protection of First Nation cultural heritage values in cultural places are <i>Midway</i> in terms of implementation (31-65% completion status): <i>Land Act</i> NOIs were established September 2007 as an interim protection measure; The application for the conversion from NOIs to <i>Land Act</i> s. 16 reserves has been submitted.</p> <p><i>Initiated</i></p> <p>1 Practice referring to Crown Land tenures and Lil'Wat cultural places was <i>Initiated</i> (6-30% completion status): Conversion from NOIs to s. 16 reserves was submitted in December 2008; NOIs were created for all Spirited Ground Areas in Summer and Fall 2008.</p>
<p><b>Park (Conservancy Enabling) Amendment Act</b></p> <p>Applies to:</p> <ul style="list-style-type: none"> <li>Conservancies (Cons.)</li> </ul>	<p><b>5</b></p> <p>Cons (5)</p>	<p><i>Substantially Complete</i></p> <p>2 Practices referring to conservancy establishment are <i>Substantially Complete</i> (66-95% completion status): Nine conservancies received Royal Assent through Bill 38 in 2008 and seven have been fully established. Callaghan and Soo conservancies have yet to be brought into force by Regulation through an Order in Council.</p> <p><i>Initiated</i></p> <p>3 Practices are initiated (6-30% completion status): Conservancies have been established; Some of these Practices may not require this legal tool and could be implemented through management planning and permitting process; the development of management plans for 2 conservancies have commenced.</p>
<p><b>Land Act s. 93.4 Land Use Objectives Regulation – OGMA Order</b></p> <p>Applies to:</p> <ul style="list-style-type: none"> <li>Wildlife and Biodiversity –Old Growth Areas (OGAs)</li> </ul>	<p><b>5</b></p> <p>OGAs (5)</p>	<p><i>Midway</i></p> <p>2 Practices are <i>Midway</i> in terms of implementation (31-65% completion status)</p> <p><i>Not Started</i></p> <p>3 Practices have <i>Not Started</i> due to pending direction on old growth management and outcome of discussions over Ure Creek with the Lil'wat Nation.</p>

## 4.2 Legal Practice Description and Implementation Status

### 4.2.1 Cultural Heritage Values

Resource Value: Cultural Heritage						Practice ID # 47		Lead Agency: MAL - ILMB	
LRMP Reference	Applicable Area		LRMP Objective			Description of Practice		Legal tool (s)	
4.2.2.1  (First Nations LUA)	Frank's Creek		To maintain cultural and heritage resources. To maintain important economic, recreation, and conservation values. To provide opportunities for recreational and tourism use.					Land Act s.17 and Land Act s.93.4 - LUOR Order	
Progress Summary									
Start Date: LUOR: May 2008 ; Land Act s. 17: June 28, 2007Estimated completion date: LUOR: October 2009 ; Land Act s.17: March 2009Agency Priority: High									
Report	NS	I	M	SC	C	Comments			
Progress Report I - Status date January 15, 2009			X			<b>Factors Affecting Implementation:</b> <i>Changing Scope:</i> (Low) Only a S.17 reserve & LUOR order (not a S.16 reserve) will be created for Frank's Creek. <i>Resource Issues:</i> (Low) Conversion from NOI to s.16 reserve only submitted in December 2008 due to human resource issues. <i>Additional Time Required:</i> (Low) LUOR: agency reps have high workloads and competing priorities which can affect the speed of LUOR development, consultation and review work. <b>Activities Completed This Period:</b> LUOR: (May 2008) Established a S2S Legal Objectives Working Group that determined what S2S LRMP and FN LUA items would need a legal objective for implementation; (Dec 2008) Sent out preliminary legal objectives for legal and agency review. Land Act s.17: NOI created Sept. 5, 2007. Submission to convert NOI into s.17 reserve submitted December 17, 2008 <b>General Comments:</b> Land Act s.17: Decision to only create s.17 reserve was based on direction in the In-SHUCK-ch land use agreement for the site, which is more consistent with a s.17 than a s.16 reserve because some land tenuring activities should still be permitted within the site boundaries.			

Resource Value: Cultural Heritage			Practice ID # 48			Lead Agency: MAL - ILMB		
LRMP Reference	Applicable Area	LRMP Objective			Description of Practice	Legal tool (s)		
4.2.2.2 (First Nations LUA)	In-SHUCK-ch Mtn - Z2	Timber harvesting limited to activity required to maintain forest health.				Land Act s 93.4 - Land Use Objective Regulation- S2S Order		

Progress Summary						
Start Date: May 2008		Estimated completion date: October 2009				Agency Priority: High
Report	NS	I	M	SC	C	Comments
Progress Report I - Status date January 15, 2009			X			<p><b>Factors Affecting Implementation:</b>  <i>Additional Time Required:</i> (Low) Agency reps have high workloads and competing priorities which has slowed LUOR development, consultation and review work.</p> <p><b>Activities Completed This Period:</b> (May 2008) Established a S2S Legal Objectives Working Group that determined what S2S LRMP and FN LUA items would need a legal objective for implementation; (Dec 2008) Sent out preliminary list of legal objectives for legal and agency review.</p> <p><b>General Comments:</b> It is not known whether the upcoming May 2009 provincial election will affect the scheduling of the public review period for the S2S Order or not.</p>

Resource Value: Cultural Heritage						Practice ID # 49		Lead Agency: MAL - ILMB			
LRMP Reference	Applicable Area		LRMP Objective				Description of Practice		Legal tool (s)		
4.2.2.2 (First Nations LUA	In-SHUCK-ch Mtn - Z2		Do not permit disposition of Crown land for commercial economic development (Intent: to minimize disturbance caused by commercial economic development)						Land Act s.16		
Progress Summary											
Start Date: June 28, 2007				Estimated completion date: April 2009				Agency Priority: High			
Report		NS	I	M	SC	C	Comments				
Progress Report I - Status date January 15, 2009				X			<b>Factors Affecting Implementation:</b> <i>Resource Issues:</i> (Low) Conversion from NOI to s.16 reserve only submitted in December 2008 due to human resource issues.  <b>Activities Completed This Period:</b> NOI application submitted June 28, 2007. NOI created September 5, 2007. Application for conversion to s.16 reserve submitted December 16, 2008.				

Resource Value: Cultural Heritage						Practice ID # 50		Lead Agency: MAL - ILMB			
LRMP Reference	Applicable Area		LRMP Objective				Description of Practice		Legal tool (s)		
4.2.2.2 (First Nations LUA	In-SHUCK- ch Mtn - Z3 and 4		Discourage new Crown land dispositions (Intent: to minimize disturbance caused by commercial economic development)						Land Act Section 16		
Progress Summary											
Start Date: June 28, 2007				Estimated completion date: April 2009				Agency Priority: High			
Report		NS	I	M	SC	C	Comments				
Progress Report I - Status date January 15, 2009				X			<b>Factors Affecting Implementation:</b> <i>Resource Issues:</i> (Low) Conversion from NOI to s.16 reserve only submitted in December 2008 due to human resource issues.  <b>Activities Completed This Period:</b> NOI application submitted June 28, 2007. NOI created September 5, 2007. Application for conversion to s.16 reserve submitted December 16, 2008.				

Resource Value: Cultural Heritage		Practice ID # 51		Lead Agency: MEMPR	
LRMP Reference	Applicable Area	LRMP Objective	Description of Practice	Legal tool (s)	
4.2.2.2 (First Nations LUA)	In-SHUCK-ch Mtn – Z2, 3 and 4	<ul style="list-style-type: none"> <li>To conserve and maintain the integrity of First Nations cultural and heritage resources by limiting physical disturbance in this zone.</li> <li>To prevent disturbance to cultural and heritage resources from subsurface resource exploration by using low impact methods such as foot and aerial access during early stages of exploration.</li> </ul>	Conserve integrity of cultural heritage resources. Prevent disturbance to cultural and heritage resources from subsurface resource exploration by using low impact methods such as foot and aerial access during early stages of exploration.	Conditional Registration Reserve under Mineral Tenure Act ss. 17, 22 RSBC 1996	

Progress Summary						
Start Date: 2008		Estimated completion date: Unknown			Agency Priority: High	
Report	NS	I	M	SC	C	Comments
Progress Report I - Status date January 15, 2009		X				<p><b>Factors Affecting Implementation:</b>  <i>Resource Issues:</i> (Medium)</p> <p><i>Additional Time Required:</i> (Medium)</p> <p><b>Activities Completed This Period:</b> Mechanism for protection of cultural sites proposed/planned.</p> <p><b>General Comments:</b> Mineral Titles Branch contact is Tracy Martin, Mineral Lands Administrator.</p> <p><b>Recommendation:</b> ILMB to submit applications for conditional reserves - contact Tracy.</p>

Resource Value: Cultural Heritage						Practice ID # 52		Lead Agency: MFR			
LRMP Reference	Applicable Area		LRMP Objective				Description of Practice		Legal tool (s)		
4.2.2.2 (First Nations LUA)	In-SHUCK-ch Mtn - all zones		Protect the scenic quality of viewsapes from communities on Lillooet lake.						GAR		
Progress Summary											
Start Date: 2008			Estimated completion date: 3rd Quarter 2009						Agency Priority: Medium		
Report		NS	I	M	SC	C	Comments				
Progress Report I - Status date January 15, 2009					X		<b>Factors Affecting Implementation:</b> <i>Resource Issues:</i> (Low)  <b>Activities Completed This Period:</b> Draft objectives reviewed and their timber impacts estimated. Estimation of impact of changes to the draft objectives.				

Resource Value: Cultural Heritage			Practice ID # 53	Lead Agency: MAL - ILMB	
LRMP Reference	Applicable Area	LRMP Objective		Description of Practice	Legal tool (s)
4.2.2.3 (First Nations LUA)	Lil'wat Spirited Ground Areas	To maintain resources that provide opportunities for social, ceremonial and cultural uses by First Nations; To maintain natural and aesthetic conditions that are conducive to spiritual and cultural uses; To provide for the continuation of cultural activities and traditional renewable resource harvesting activities; To enable other compatible uses, as appropriate to the zoning and management direction for each area.			Land Act s 93.4 - Land Use Objective Regulation- S2S Order

Progress Summary						
Start Date: May 2008		Estimated completion date: October 2009			Agency Priority: High	
Report	NS	I	M	SC	C	Comments
Progress Report I - Status date January 15, 2009			X			<p><b>Factors Affecting Implementation:</b>  <i>Additional Time Required:</i> (Low) Agency reps have high workloads and competing priorities which has slowed LUOR development, consultation and review work.</p> <p><b>Activities Completed This Period:</b> (May 2008) Established a S2S Legal Objectives Working Group that determined what S2S LRMP and FN LUA items would need a legal objective for implementation; (Dec 2008) Sent out preliminary list of legal objectives for legal and agency review</p> <p><b>General Comments:</b> It is not known whether the upcoming May 2009 provincial election will affect the scheduling of the public review period for the S2S Order or not.</p>

Resource Value: Cultural Heritage			Practice ID # 54	Lead Agency: MEMPR	
LRMP Reference	Applicable Area	LRMP Objective		Description of Practice	Legal tool (s)
4.2.2.3 (First Nations LUA)	Lil'wat Spirited Ground Areas	To maintain resources that provide opportunities for social, ceremonial and cultural uses by First Nations; To maintain natural and aesthetic conditions that are conducive to spiritual and cultural uses; To provide for the continuation of cultural activities and traditional renewable resource harvesting activities; To enable other compatible uses, as appropriate to the zoning and management direction for each area.		Subsurface resource exploration and development activities should minimize disturbance to the Area and where exploration and development does occur, they will conserve the integrity of the Lil'wat Nation cultural and heritage values associated with the Area. No new road construction unless no feasible alternative, Activities will seek to limit cumulative impacts, and mitigate or reduce disturbance to Spirited Ground Areas.	Conditional Registration Reserve under Mineral Tenure Act ss. 17, 22 RSBC 1996.

Progress Summary						
Start Date: 2008		Estimated completion date: Unknown			Agency Priority: High	
Report	NS	I	M	SC	C	Comments
Progress Report I - Status date January 15, 2009		X				<p><b>Factors Affecting Implementation:</b>  <i>Resource Issues:</i> (Medium)</p> <p><i>Additional Time Required:</i> (Medium)</p> <p><b>Activities Completed This Period:</b> Mechanism for protection of cultural sites proposed/planned.</p> <p><b>General Comments:</b> Mineral Titles Branch contact is Tracy Martin, Mineral Lands Administrator.</p>

Resource Value: Cultural Heritage						Practice ID # 55		Lead Agency: MAL - ILMB			
LRMP Reference	Applicable Area		LRMP Objective				Description of Practice		Legal tool (s)		
4.2.2.3 (First Nations LUA)	Lil'wat Category A SGAs		To maintain resources that provide opportunities for social, ceremonial and cultural uses by First Nations; To maintain natural and aesthetic conditions that are conducive to spiritual and cultural uses; To provide for the continuation of cultural activities and traditional renewable resource harvesting activities; To enable other compatible uses, as appropriate to the zoning and management direction for each area.				No commercial timber harvesting except for harvesting to protect forest health provided this does not directly affect the integrity of the area		Land Act s 93.4 - Land Use Objective Regulation- S2S Order		
Progress Summary											
Start Date: May 2008				Estimated completion date: October 2009				Agency Priority: High			
Report	NS	I	M	SC	C	Comments					
Progress Report I - Status date January 15, 2009			X			<b>Factors Affecting Implementation:</b> <i>Additional Time Required:</i> (Low) Agency reps have high workloads and competing priorities which has slowed LUOR development, consultation and review work. <b>Activities Completed This Period:</b> (May 2008) Established a S2S Legal Objectives Working Group that determined what S2S LRMP and FN LUA items would need a legal objective for implementation; (Dec 2008) Sent out preliminary list of legal objectives for legal and agency review. <b>General Comments:</b> It is not known whether the upcoming May 2009 provincial election will affect the scheduling of the public review period for the S2S Order or not.					

Resource Value: Cultural Heritage						Practice ID # 56		Lead Agency: MAL - ILMB	
LRMP Reference	Applicable Area		LRMP Objective				Description of Practice		Legal tool (s)
4.2.2.3 (First Nations LUA)	Lil'wat Category A SGAs		To maintain resources that provide opportunities for social, ceremonial and cultural uses by First Nations; To maintain natural and aesthetic conditions that are conducive to spiritual and cultural uses; To provide for the continuation of cultural activities and traditional renewable resource harvesting activities; To enable other compatible uses, as appropriate to the zoning and management direction for each area.				No disposition of new Land Act tenures except for projects of provincial significance. Projects of provincial significance that cannot be practically relocated may be permitted in SGAs		Land Act s.16
Progress Summary									
Start Date: April 2008			Estimated completion date: March 2009				Agency Priority: High		
Report	NS	I	M	SC	C	Comments			
Progress Report I - Status date January 15, 2009		X				<b>Factors Affecting Implementation:</b> <i>Resource Issues:</i> (Low) Conversion from NOIa to s.16 reserves only submitted in December 2008 due to human resource issues.  <b>Activities Completed This Period:</b> Application for NOIs submitted for all Spirited Ground Areas in April 2008. NOIs created for all Spirited Ground Areas (SGAs) in Summer and Fall 2008. Application submitted for conversion of all category A SGAs to s.16 reserves on December 15, 2008.			

Resource Value: Cultural Heritage			Practice ID # 57	Lead Agency: MAL - ILMB	
LRMP Reference	Applicable Area	LRMP Objective		Description of Practice	Legal tool (s)
4.2.2.3 (First Nations LUA)	Lil'wat Category A SGAs; SN cultural sites	To maintain resources that provide opportunities for social, ceremonial and cultural uses by First Nations; To maintain natural and aesthetic conditions that are conducive to spiritual and cultural uses; To provide for the continuation of cultural activities and traditional renewable resource harvesting activities; To enable other compatible uses, as appropriate to the zoning and management direction for each area.		No new road construction permitted except for mineral development if no feasible alternative is available.	Land Act s 93.4 - Land Use Objective Regulation- S2S Order

Progress Summary						
Start Date: May 2008		Estimated completion date: October 2009			Agency Priority: High	
Report	NS	I	M	SC	C	Comments
Progress Report I - Status date January 15, 2009			X			<p><b>Factors Affecting Implementation:</b>  <i>Additional Time Required:</i> (Low) Agency reps have high workloads and competing priorities which has slowed LUOR development, consultation and review work.</p> <p><b>Activities Completed This Period:</b> (May 2008) Established a S2S Legal Objectives Working Group that determined what S2S LRMP and FN LUA items would need a legal objective for implementation; (Dec 2008) Sent out preliminary list of legal objectives for legal and agency review.</p> <p><b>General Comments:</b> It is not known whether the upcoming May 2009 provincial election will affect the scheduling of the public review period for the S2S Order or not.</p>

Resource Value: Cultural Heritage			Practice ID # 58	Lead Agency: MAL - ILMB	
LRMP Reference	Applicable Area	LRMP Objective		Description of Practice	Legal tool (s)
4.2.2.4 (First Nations LUA)	Owl Creek	<ul style="list-style-type: none"> <li>• To protect and enhance opportunities for First Nations cultural education as it relates to the land and natural resources.</li> <li>• To maintain natural conditions that are conducive to spiritual and cultural inspiration.</li> <li>• To protect and maintain social, ceremonial and cultural uses by First Nations.</li> <li>• To protect and enhance the integrity of First Nations cultural and heritage resources, including A7x7ulm̓ecw (Spirited Ground) Areas.</li> <li>• To maintain important wildlife, ecological and natural backcountry/wilderness values.</li> <li>• To focus economic opportunities on First Nations learning and community development.</li> </ul>			Land Act s.17 and Land Act s.93.4 -LUOR Order

Progress Summary						
Start Date: LUOR : May 2008 ; Land Act s.17 :December 12, 2008		Estimated completion date: LUOR: October 2009 Land Act s.17: End of March 2009			Agency Priority: High	
Report	NS	I	M	SC	C	Comments
Progress Report I - Status date January 15, 2009			X			<p><b>Factors Affecting Implementation:</b>  <i>Resource Issues:</i> (Low) Application did not get submitted until December 2008 due to human resource issues.</p> <p><i>Additional Time Required:</i> (Low) LUOR: agency reps have high workloads and competing priorities which can affect the speed of LUOR development, consultation and review work.</p> <p><b>Activities Completed This Period:</b> LUOR: (May 2008) Established a S2S Legal Objectives Working Group that determined what S2S LRMP and FN LUA items would need a legal objective for implementation; (Dec 2008) Sent out preliminary legal objectives for legal and agency review. Land Act s.17: Application for s. 17 reserve submitted to FCBC on December 12, 2008; Application Accepted by FrontCounter BC December 17, 2008; FCBC sent application for status using by status technician.</p>



Resource Value: Cultural Heritage			Practice ID # 59	Lead Agency: MAL - ILMB	
LRMP Reference	Applicable Area	LRMP Objective		Description of Practice	Legal tool (s)
4.2.2.4 (First Nations LUA)	Owl Creek	<ul style="list-style-type: none"> <li>To protect and enhance opportunities for First Nations cultural education as it relates to the land and natural resources.</li> <li>To maintain natural conditions that are conducive to spiritual and cultural inspiration.</li> <li>To protect and maintain social, ceremonial and cultural uses by First Nations.</li> <li>To protect and enhance the integrity of First Nations cultural and heritage resources, including A7x7ulmécw (Spirited Ground) Areas.</li> <li>To maintain important wildlife, ecological and natural backcountry/wilderness values.</li> <li>To focus economic opportunities on First Nations learning and community development.</li> </ul>		Leases for cabins or any other similar structures, and any licenses of occupation which include authorization for such structures, are not permitted, unless for First Nations cultural purposes or commercial purposes consistent with cultural uses.	Land Act s.17

Progress Summary						
Start Date: December 12, 2008			Estimated completion date: End of March 2009		Agency Priority: High	
Report	NS	I	M	SC	C	Comments
Progress Report I - Status date January 15, 2009		X				<b>Factors Affecting Implementation:</b> <i>Resource Issues:</i> (Low) Application did not get submitted until December 2008 due to human resource issues.  <b>Activities Completed This Period:</b> Application for s. 17 reserve submitted to FCBC on December 12, 2008; Application Accepted by FrontCounter BC December 17, 2008; FCBC sent application for statusing by status technician.

Resource Value: Cultural Heritage			Practice ID # 60	Lead Agency: MAL - ILMB	
LRMP Ref.	Applicable Area	LRMP Objective		Description of Practice	Legal tool (s)
4.2.2.5 (First Nations LUA)	SN cultural sites	To preserve and maintain resources that provide opportunities for social, ceremonial and cultural uses by First Nations; To protect and maintain the integrity of FN cultural and heritage resources, including sacred sites; To limit backcountry recreation use.		New road construction is not permitted for early exploration. If no feasible alternative is available, road access will be considered, subject to consultation with First Nations, and if appropriate, accommodation.  Subsurface resource exploration and development activities should conserve the integrity of First Nation cultural and heritage values.	Land Act S.16s & 17s and Land Act S.93.4 -LUOR Order

Progress Summary						
Start Date: LUOR: May 2008 ; Land Act 16s & 17s: Throughout 2007			Estimated completion date: LUOR: October 2009 ; Land Act 16s & 17s: April 2009		Agency Priority: High	
Report	NS	I	M	SC	C	Comments
Progress Report I - Status date January 15, 2009			X			<b>Factors Affecting Implementation:</b> <i>Changing Scope:</i> (Low) Two of the former cultural sites will become village sites (Elaho-Squamish Confluence and Shovel Nose Creek cultural sites) and their boundaries will be expanded. We have recently received new spatial information for an additional village site. <i>Resource Issues:</i> (Low) Four of the cultural sites were not converted to s.17 map reserves with the other sites due to human resource limitations. <i>Additional Time Required:</i> (Low) LUOR: agency reps have high workloads and competing priorities which can affect the speed of LUOR development, consultation and review work.  <b>Activities Completed This Period:</b> LUOR: (May 2008) Established a S2S Legal Objectives Working Group that determined what S2S LRMP and FN LUA items would need a legal objective for implementation; (Dec 2008) Sent out preliminary legal objectives for legal and agency review. Land Act 16s & 17s: Applied to create NOIs over all cultural sites. Applied to covert NOIs to s.16 and 17 reserves. Converted 17 of the 21 cultural sites. Applied to convert four outstanding NOIs to s.17 reserves. <b>General Comments:</b> Land Act 16s & 17s: The details of the above mentioned changes (from cultural sites to village sites) are still being discussed and clarified.

Resource Value: Cultural Heritage						Practice ID # 61		Lead Agency: MAL – ILMB	
LRMP Reference	Applicable Area		LRMP Objective				Description of Practice	Legal tool (s)	
4.2.2.5 (First Nations LUA)	SN village sites		To preserve archaeological, cultural and heritage resources; To enable other compatible uses, as appropriate to the social, cultural and ceremonial values of the sites.					Land Act s.16 and Land Act s.93.4 -LUOR Order	
Progress Summary									
Start Date: LUOR: May 2008 ; Land Act s.16: Throughout 2007				Estimated completion date: LUOR: October 2009 ; Land Act s.16: April 2009				Agency Priority: High	
Report	NS	I	M	SC	C	Comments			
Progress Report I - Status date January 15, 2009			X			<b>Factors Affecting Implementation:</b> <i>Changing Scope:</i> (Low) Two of the former cultural sites will become village sites (Elaho-Squamish Confluence and Shovel Nose Creek cultural sites) and their boundaries will be expanded. We have recently received new spatial information for an additional village site. <i>Additional Time Required:</i> (Low) LUOR: agency reps have high workloads and competing priorities which can affect the speed of LUOR development, consultation and review work. <b>Activities Completed This Period:</b> LUOR: (May 2008) Established a S2S Legal Objectives Working Group that determined what S2S LRMP and FN LUA items would need a legal objective for implementation; (Dec 2008) Sent out preliminary legal objectives for legal and agency review. Land Act s.16: Applied to create NOIs over the two cultural sites that will become village sites. Have been waiting to receive further mapping and management direction from Squamish Nation regarding village sites. Recently received this information. <b>General Comments:</b> Land Act s.16: The details of the above mentioned changes (from cultural sites to village sites) are still being discussed and clarified.			

Resource Value: Cultural Heritage						Practice ID # 62		Lead Agency: MEMPR	
LRMP Reference	Applicable Area		LRMP Objective			Description of Practice			Legal tool (s)
4.2.2.5 (First Nations LUA)	SN cultural sites		To preserve and maintain resources that provide opportunities for social, ceremonial and cultural uses by First Nations; To protect and maintain the integrity of FN cultural and heritage resources, including sacred sites; To limit backcountry recreation use.			New road construction is not permitted for early exploration. If no feasible alternative is available, road access will be considered, subject to consultation with First Nations, and if appropriate, accommodation. Subsurface resource exploration and development activities should conserve the integrity of First Nation cultural and heritage values.			Conditional Registration Reserve under Mineral Tenure Act (RSBC 1996) ss. 17, 22
Progress Summary									
Start Date: 2008			Estimated completion date: Unknown				Agency Priority: High		
Report	NS	I	M	SC	C	Comments			
Progress Report I - Status date January 15, 2009		X				<b>Factors Affecting Implementation:</b> <i>Resource Issues:</i> (Medium) <i>Additional Time Required:</i> (Medium) <b>Activities Completed This Period:</b> Mechanism for protection of cultural sites proposed/planned. <b>General Comments:</b> Mineral Titles Branch contact is Tracy Martin, Mineral Lands Administrator. <b>Recommendation:</b> ILMB to submit applications for conditional reserves - contact Tracy.			

Resource Value: Cultural Heritage						Practice ID # 63		Lead Agency: EMPR			
LRMP Reference	Applicable Area		LRMP Objective				Description of Practice		Legal tool (s)		
4.2.2.5 (First Nations LUA)	SN village sites		Establishment of conditional mineral reserves						Conditional Registration Reserve under Mineral Tenure Act (RSBC 1996) ss. 17, 22		
Progress Summary											
Start Date: 2008			Estimated completion date: Unknown						Agency Priority: High		
Report	NS	I	M	SC	C	Comments					
Progress Report I - Status date January 15, 2009		X				<b>Factors Affecting Implementation:</b> <i>Resource Issues:</i> (Medium) <i>Additional Time Required:</i> (Medium) <b>Activities Completed This Period:</b> Mechanism for protection of cultural sites proposed/planned. <b>General Comments:</b> Mineral Titles Branch contact is Tracy Martin, Mineral Lands Administrator. <b>Recommendations:</b> ILMB to submit applications for conditional reserves - contact Tracy.					

Resource Value: Cultural Heritage						Practice ID # 64		Lead Agency: MAL - ILMB	
LRMP Reference	Applicable Area		LRMP Objective				Description of Practice		Legal tool (s)
4.2.2.5 (First Nations LUA)	SN Cultural sites		• To preserve and maintain resources that provide opportunities for social, ceremonial and cultural uses by First Nations. • To protect and maintain the integrity of the First Nations cultural and heritage resources, including sacred sites. • To limit commercial backcountry recreation use.				Commercial logging not permitted in cultural sites except existing planned blocks and for forest health		Land Act s 93.4 - Land Use Objective Regulation- S2S Order
Progress Summary									
Start Date: May 2008			Estimated completion date: October 2009				Agency Priority: High		
Report	NS	I	M	SC	C	Comments			
Progress Report I - Status date January 15, 2009			X			<b>Factors Affecting Implementation:</b> <i>Additional Time Required:</i> (Low) Agency reps have high workloads and competing priorities which has slowed LUOR development, consultation and review work <b>Activities Completed This Period:</b> (May 2008) Established a S2S Legal Objectives Working Group that determined what S2S LRMP and FN LUA items would need a legal objective for implementation; (Dec 2008) Sent out preliminary list of legal objectives for legal and agency review <b>General Comments:</b> It is not known whether the upcoming May 2009 provincial election will affect the scheduling of the public review period for the S2S Order or not			

Resource Value: Cultural Heritage			Practice ID # 65	Lead Agency: MAL - ILMB	
LRMP Reference	Applicable Area	LRMP Objective		Description of Practice	Legal tool (s)
4.2.2.5 (First Nations LUA)	SN cultural sites	<ul style="list-style-type: none"> <li>To preserve and maintain resources that provide opportunities for social, ceremonial and cultural uses by First Nations.</li> <li>To protect and maintain the integrity of the First Nations cultural and heritage resources, including sacred sites.</li> <li>To limit commercial backcountry recreation use.</li> </ul>		No new road construction is permitted for forestry or early subsurface resource exploration. If no feasible alternative is available, road access for subsurface resource development may be considered, subject to consultation with First Nations	Land Act s 93.4 - Land Use Objective Regulation- S2S Order

Progress Summary						
Start Date: May 2008		Estimated completion date: October 2009			Agency Priority: High	
Report	NS	I	M	SC	C	Comments
Progress Report I - Status date January 15, 2009			X			<p><b>Factors Affecting Implementation:</b>  <i>Additional Time Required:</i> (Low) Agency reps have high workloads and competing priorities which has slowed LUOR development, consultation and review work.</p> <p><b>Activities Completed This Period:</b> (May 2008) Established a S2S Legal Objectives Working Group that determined what S2S LRMP and FN LUA items would need a legal objective for implementation; (Dec 2008) Sent out preliminary list of legal objectives for legal and agency review</p> <p><b>General Comments:</b> It is not known whether the upcoming May 2009 provincial election will affect the scheduling of the public review period for the S2S Order or not</p>

Resource Value: Cultural Heritage			Practice ID # 66	Lead Agency: MAL - ILMB	
LRMP Reference	Applicable Area	LRMP Objective		Description of Practice	Legal tool (s)
4.2.2.5 (First Nations LUA)	SN cultural and village sites	<p>Cultural Sites:</p> <ul style="list-style-type: none"> <li>To preserve and maintain resources that provide opportunities for social, ceremonial and cultural uses by First Nations.</li> <li>To protect and maintain the integrity of the First Nations cultural and heritage resources, including sacred sites.</li> <li>To limit commercial backcountry recreation use.</li> </ul> <p>Village Sites:</p> <ul style="list-style-type: none"> <li>To preserve archaeological, cultural and heritage resources.</li> <li>To enable other compatible uses, as appropriate to the social, cultural and ceremonial values of the sites.</li> </ul>		No new allocations of Crown land tenures within cultural and village sites. Projects of provincial significance that cannot be practically relocated may be permitted subject to consultation/ accommodation	Land Act s.16 & 17

Progress Summary						
Start Date: Throughout 2007		Estimated completion date: April 2009			Agency Priority: High	
Report	NS	I	M	SC	C	Comments
Progress Report I - Status date January 15, 2009				X		<p><b>Factors Affecting Implementation:</b>  <i>Changing Scope:</i> (Low) Two of the former cultural sites will become village sites (Elaho-Squamish Confluence and Shovel Nose Creek cultural sites) and their boundaries will be expanded. We have recently received new spatial information for an additional village site.</p> <p><i>Resource Issues:</i> (Low) Four of the cultural sites were not converted to s.17 map reserves with the other sites due to human resource limitations.</p> <p><b>Activities Completed This Period:</b> Applied to create NOIs over all cultural sites. Applied to covert NOIs to s.16 and 17 reserves. Converted 17 of the 21 cultural sites. Applied to convert four outstanding NOIs to s.17 reserves.</p> <p><b>General Comments:</b> Land Act 16s &amp; 17s: The details of the above mentioned changes (from cultural sites to village sites) are still being discussed and clarified.</p>

## 4.2.2 Riparian and Aquatic Habitats

Resource Value: Riparian and Aquatic Habitats						Practice ID # 67		Lead Agency: MAL - ILMB	
LRMP Reference	Applicable Area	LRMP Objective					Description of Practice		Legal tool (s)
4.5.2.	Defined floodplains	To sustain healthy fish populations and aquatic ecosystems.					Maximum 20% of area available for timber harvesting within each of five defined Floodplain Management Areas identified in the approved Sea-to-Sky Floodplain Management Plan (Map 6).		Land Act s 93.4 - Land Use Objective Regulation- S2S Order
Progress Summary									
Start Date: May 2008			Estimated completion date: October 2009					Agency Priority: Medium	
Report	NS	I	M	SC	C	Comments			
Progress Report I - Status date January 15, 2009			X			<b>Factors Affecting Implementation:</b> <i>Additional Time Required:</i> (Low) Agency reps have high workloads and competing priorities which has slowed LUOR development, consultation and review work. <b>Activities Completed This Period:</b> (May 2008) Established a S2S Legal Objectives Working Group that determined what S2S LRMP and FN LUA items would need a legal objective for implementation; (Dec 2008) Sent out preliminary list of legal objectives for legal and agency review. <b>General Comments:</b> It is believed that the landscape level target has already been met through other land use designations like OGMAs, WHAs, UWR, cultural sites and a WMA. It is not known whether the upcoming May 2009 provincial election will affect the scheduling of the public review period for the S2S Order or not			

Resource Value: Riparian and Aquatic Habitats						Practice ID # 68		Lead Agency: MAL - ILMB	
LRMP Reference	Applicable Area	LRMP Objective					Description of Practice		Legal tool (s)
4. 5.2	Defined floodplains	To sustain healthy fish populations and aquatic ecosystems.					First Nations cultural places within defined Floodplain Management Areas are considered non-operable for forest management purposes.		Land Act s 93.4 - Land Use Objective Regulation- S2S Order
Progress Summary									
Start Date: May 2008			Estimated completion date: October 2009					Agency Priority: High	
Report	NS	I	M	SC	C	Comments			
Progress Report I - Status date January 15, 2009			X			<b>Factors Affecting Implementation:</b> <i>Additional Time Required:</i> (Low) Agency reps have high workloads and competing priorities which has slowed LUOR development, consultation and review work. <b>Activities Completed This Period:</b> (May 2008) Established a S2S Legal Objectives Working Group that determined what S2S LRMP and FN LUA items would need a legal objective for implementation; (Dec 2008) Sent out preliminary list of legal objectives for legal and agency review <b>General Comments:</b> It is not known whether the upcoming May 2009 provincial election will affect the scheduling of the public review period for the S2S Order or not.			

Resource Value: LNLUPA Riparian Areas						Practice ID # 69		Lead Agency: MAL - ILMB	
LRMP Reference	Applicable Area		LRMP Objective				Description of Practice	Legal tool (s)	
4.5.3 (First Nations LUA)	Upper Lillooet River		To increase the level of conservation of important riparian areas where there is a high probability of traditional and current First Nations uses.					Land Act s 93.4 - Land Use Objective Regulation- S2S Order	
Progress Summary									
Start Date: May 2008			Estimated completion date: October 2009				Agency Priority: High		
Report	NS	I	M	SC	C	Comments			
Progress Report I - Status date January 15, 2009			X			<p><b>Factors Affecting Implementation:</b> <i>Additional Time Required:</i> (Low) Agency reps have high workloads and competing priorities which has slowed LUOR development, consultation and review work.</p> <p><b>Activities Completed This Period:</b> (May 2008) Established a S2S Legal Objectives Working Group that determined what S2S LRMP and FN LUA items would need a legal objective for implementation; (Dec 2008) Sent out preliminary list of legal objectives for legal and agency review.</p> <p><b>General Comments:</b> It is not known whether the upcoming May 2009 provincial election will affect the scheduling of the public review period for the S2S Order or not</p>			

Resource Value: LNLUPA Riparian Areas						Practice ID # 70		Lead Agency: MAL - ILMB	
LRMP Reference	Applicable Area		LRMP Objective			Description of Practice			Legal tool (s)
4.5.3 (First Nations LUA)	Upper Lillooet River		To increase the level of conservation of important riparian areas where there is a high probability of traditional and current First Nations uses.			Establish a Riparian Area for the Upper Lillooet River that includes Spirited Ground Areas overlapping or adjacent to the defined floodplain. Within the Riparian Area, forest management objectives are: • Maintain a minimum of 70% of the area in mature area in mature and old forest cover. • Forest development must demonstrate that it is unlikely to impact archaeological sites and traditional use sites in the management area.			Land Act s 93.4 - Land Use Objective Regulation- S2S Order
Progress Summary									
Start Date: May 2008			Estimated completion date: October 2009				Agency Priority: High		
Report	NS	I	M	SC	C	Comments			
Progress Report I - Status date January 15, 2009			X			<b>Factors Affecting Implementation:</b> <i>Additional Time Required:</i> (Low) Agency reps have high workloads and competing priorities which has slowed LUOR development, consultation and review work.			
						<b>Activities Completed This Period:</b> (May 2008) Established a S2S Legal Objectives Working Group that determined what S2S LRMP and FN LUA items would need a legal objective for implementation; (Dec 2008) Sent out preliminary list of legal objectives for legal and agency review.			
						<b>General Comments:</b> Has landscape level target that requires some GIS analysis to provide status. It is not known whether the upcoming May 2009 provincial election will affect the scheduling of the public review period for the S2S Order or not.			

Resource Value: LNLUPA Riparian Areas						Practice ID # 71		Lead Agency: MAL - ILMB	
LRMP Reference	Applicable Area	LRMP Objective				Description of Practice			Legal tool (s)
4.5.3 (First Nations LUA)	Lillooett Lake	To increase the level of conservation of important riparian areas where there is a high probability of traditional and current First Nations uses.				Establish a 100m buffered Riparian Area on Lillooet Lake. Within the Riparian Area: Maintain a minimum of 70% of the area in mature and old forest cover; Forest development must demonstrate that it is unlikely to impact archaeological sites and tradition use sites in the management area. The recommended approach is to conduct an Archaeological Impact Assessment, an Aboriginal Interest and Use Study <sup>13</sup> , or suitable alternative prior to development within the Lillooet Lake Riparian Area. • Tenure holders in the area are encouraged to use alternatives to herbicides/pesticides within the Lillooet Lake Riparian Area. • First Nations will be consulted prior to significant upgrading of roads, including paving or realignment, alongside Lillooet Lake.			Land Act s 93.4 - Land Use Objective Regulation- S2S Order
Progress Summary									
Start Date: May 2008				Estimated completion date: October 2009				Agency Priority: High	
Report	NS	I	M	SC	C	Comments			
Progress Report I - Status date January 15, 2009			X			<b>Factors Affecting Implementation:</b> <i>Additional Time Required:</i> (Low) Agency reps have high workloads and competing priorities which has slowed LUOR development, consultation and review work. <b>Activities Completed This Period:</b> (May 2008) Established a S2S Legal Objectives Working Group that determined what S2S LRMP and FN LUA items would need a legal objective for implementation; (Dec 2008) Sent out preliminary list of legal objectives for legal and agency review. <b>General Comments:</b> It is not known whether the upcoming May 2009 provincial election will affect the scheduling of the public review period for the S2S Order or not.			

### 4.2.3 Wildfire Management

Resource Value: Wildfire						Practice ID # 72		Lead Agency: MAL - ILMB	
LRMP Reference	Applicable Area		LRMP Objective				Description of Practice	Legal tool (s)	
4.7.2	Squamish Forest District		To minimize the wildfire risks to community, recreation, power transmission and transportation infrastructure, and natural resource values, while providing for enhanced ecological function.					Land Act s 93.4 - Land Use Objective Regulation- S2S Order	
Progress Summary									
Start Date: May 2008			Estimated completion date: October 2009				Agency Priority: High		
Report	NS	I	M	SC	C	Comments			
Progress Report I - Status date January 15, 2009			X			<b>Factors Affecting Implementation:</b> <i>Additional Time Required:</i> (Low) Agency reps have high workloads and competing priorities which has slowed LUOR development, consultation and review work.  <b>Activities Completed This Period:</b> (May 2008) Established a S2S Legal Objectives Working Group that determined what S2S LRMP and FN LUA items would need a legal objective for implementation; (Dec 2008) Sent out preliminary list of legal objectives for legal and agency review.  <b>General Comments:</b> It is not known whether the upcoming May 2009 provincial election will affect the scheduling of the public review period for the S2S Order or not.			

Resource Value: Wildfire						Practice ID # 73		Lead Agency: MAL - ILMB			
LRMP Reference	Applicable Area		LRMP Objective				Description of Practice		Legal tool (s)		
4.7.2	Squamish Forest District		To minimize the wildfire risks to community, recreation, power transmission and transportation infrastructure, and natural resource values, while providing for enhanced ecological function.				Apply controlled fire techniques to restore ecosystems with a past history of low severity wildfire, where appropriate.		Land Act s 93.4 - Land Use Objective Regulation- S2S Order		
Progress Summary											
Start Date: May 2008				Estimated completion date: October 2009				Agency Priority: High			
Report		NS	I	M	SC	C	Comments				
Progress Report I - Status date January 15, 2009				X			<b>Factors Affecting Implementation:</b> <i>Additional Time Required:</i> (Low) Agency reps have high workloads and competing priorities which has slowed LUOR development, consultation and review work.				
							<b>Activities Completed This Period:</b> (May 2008) Established a S2S Legal Objectives Working Group that determined what S2S LRMP and FN LUA items would need a legal objective for implementation; (Dec 2008) Sent out preliminary list of legal objectives for legal and agency review.				
							<b>General Comments:</b> It is not known whether the upcoming May 2009 provincial election will affect the scheduling of the public review period for the S2S Order or not.				



Resource Value: Wildfire						Practice ID # 74		Lead Agency: MAL - ILMB	
LRMP Reference	Applicable Area		LRMP Objective				Description of Practice		Legal tool (s)
4.7.2	Squamish Forest District		To minimize the wildfire risks to community, recreation, power transmission and transportation infrastructure, and natural resource values, while providing for enhanced ecological function.				Encourage licensees to apply best mgmt practices with respect to management of logging slash and other fire-and-fuels related issues.		Land Act s 93.4 - Land Use Objective Regulation- S2S Order
Progress Summary									
Start Date: May 2008			Estimated completion date: October 2009				Agency Priority: High		
Report	NS	I	M	SC	C	Comments			
Progress Report I - Status date January 15, 2009			X			<b>Factors Affecting Implementation:</b> <i>Additional Time Required:</i> (Low) Agency reps have high workloads and competing priorities which has slowed LUOR development, consultation and review work.  <b>Activities Completed This Period:</b> (May 2008) Established a S2S Legal Objectives Working Group that determined what S2S LRMP and FN LUA items would need a legal objective for implementation; (Dec 2008) Sent out preliminary list of legal objectives for legal and agency review  <b>General Comments:</b> It may be difficult to capture specifics through a legal objective but intent may be addressed in a broader sense through a broader legal objective. It is not known whether the upcoming May 2009 provincial election will affect the scheduling of the public review period for the S2S Order or not			

## 4.2.4 Wildlife and Biodiversity

Resource Value: Wildlife and Biodiversity						Practice ID # 75		Lead Agency: MAL - ILMB	
LRMP Reference	Applicable Area	LRMP Objective					Description of Practice	Legal tool (s)	
4.8.3 (First Nations LUA)	Old Growth Areas	To maintain representative examples of old condition forested stands in culturally and ecologically important biogeoclimatic variants.						Land Act s.93.4 / LUOR	
Progress Summary									
Start Date: Fall 2009			Estimated completion date: Fall 2009				Agency Priority: Medium		
Report	NS	I	M	SC	C	Comments			
Progress Report I - Status date January 15, 2009	X					<b>Factors Affecting Implementation:</b> <i>Additional Time Required:</i> (Medium) Direction on old growth management is pending the outcome of discussions over Ure Creek with the Lil'wat Nation.  <b>Activities Completed This Period:</b> Preliminary discussion on the Ure Creek unresolved area has occurred.			

Resource Value: Wildlife and Biodiversity						Practice ID # 76		Lead Agency: MAL - ILMB	
LRMP Reference	Applicable Area	LRMP Objective					Description of Practice	Legal tool (s)	
4.8.3 (First Nations LUA)	Old Growth Areas	To maintain habitat for old-growth dependent species.						Land Act s.93.4 / LUOR	
Progress Summary									
Start Date: Fall 2009			Estimated completion date: Fall 2009				Agency Priority: Medium		
Report	NS	I	M	SC	C	Comments			
Progress Report I - Status date January 15, 2009	X					<b>Factors Affecting Implementation:</b> <i>Additional Time Required:</i> (Medium) Direction on old growth management is pending the outcome of discussions over Ure Creek with the Lil'wat Nation.  <b>Activities Completed This Period:</b> Preliminary discussion on the Ure Creek unresolved area has occurred.			

Resource Value: Wildlife and Biodiversity						Practice ID # 77		Lead Agency: MAL - ILMB	
LRMP Reference	Applicable Area		LRMP Objective				Description of Practice	Legal tool (s)	
4.8.3 (First Nations LUA)	Old Growth Areas		To maintain recruitment habitat for cultural cedar and other culturally important species.					Land Act s.93.4 / LUOR (existing process) and new LUOR Order	
Progress Summary									
Start Date: New LUOR: May 2008, Existing Land Act s93.4 process: Projected start date -Fall 2009    Estimated completion date: LUOR: October 2009, Existing Land Act s. 93.4 process:Fall 2009    Agency Priority: High									
Report	NS	I	M	SC	C	Comments			
Progress Report I - Status date January 15, 2009			X			<b>Factors Affecting Implementation:</b> <i>Additional Time Required:</i> (Medium) LUOR: agency reps have high workloads and competing priorities which can affect the speed of LUOR development, consultation and review work. Existing Land Act s.93.4 process: Direction on old growth management is pending the outcome of discussions over Ure Creek with the Lil'wat Nation.  <b>Activities Completed This Period:</b> LUOR: (May 2008) Established a S2S Legal Objectives Working Group that determined what S2S LRMP and FN LUA items would need a legal objective for implementation; (Dec 2008) Sent out preliminary legal objectives for legal and agency review. Existing Land Act s.93.4 process: Preliminary discussion on the Ure Creek unresolved area has occurred.			

Resource Value: Wildlife and Biodiversity						Practice ID # 78		Lead Agency: MAL - ILMB			
LRMP Reference	Applicable Area		LRMP Objective				Description of Practice		Legal tool (s)		
4.8.3 (First Nations LUA)	Old Growth Areas		To maintain culturally and ecologically important ecosystems, including but not limited to riparian areas, red and blue listed species habitat, and traditional and cultural use sites.						Land Act s.93.4 / LUOR (existing process) and new LUOR Order		
Progress Summary											
Start Date: New LUOR: May 2008. Existing Land Act S93.4 process: Projected start date - Fall 2009    Estimated completion date: LUOR: October 2009 Existing Land Act S. 93.4 process: Fall 2009    Agency Priority: High											
Report	NS	I	M	SC	C	Comments					
Progress Report I - Status date January 15, 2009			X			<b>Factors Affecting Implementation:</b> <i>Additional Time Required:</i> (Medium) LUOR: agency reps have high workloads and competing priorities which can affect the speed of LUOR development, consultation and review work. Existing Land Act s.93.4 process: Direction on old growth management is pending the outcome of discussions over Ure Creek with the Lil'wat Nation. <b>Activities Completed This Period:</b> LUOR: (May 2008) Established a S2S Legal Objectives Working Group that determined what S2S LRMP and FN LUA items would need a legal objective for implementation; (Dec 2008) Sent out preliminary legal objectives for legal and agency review. Existing Land Act s.93.4 process: Preliminary discussion on the Ure Creek unresolved area has occurred. <b>General Comments:</b> Item to be addressed mainly through OGMA's, other LUOR Orders and GAR Orders collectively.					

Resource Value: Wildlife and Biodiversity						Practice ID # 79		Lead Agency: MAL - ILMB	
LRMP Reference	Applicable Area		LRMP Objective				Description of Practice		Legal tool (s)
4.8.3 (First Nations LUA)	Old Growth Areas		To maintain representative examples of old condition forested stands in culturally and ecologically important biogeoclimatic variants.				Maintain representative examples of old condition forest stands - equivalent to 1000 ha of contributing THLB/ 2000ha of forested landbase overall as per LNLUPA.		Land Act s.93.4 / LUOR
Progress Summary									
Start Date: Fall 2009			Estimated completion date: Fall 2009					Agency Priority: Medium	
Report		NS	I	M	SC	C	Comments		
Progress Report I - Status date January 15, 2009		X					<b>Factors Affecting Implementation:</b> <i>Additional Time Required:</i> (Medium) Direction on old growth management is pending the outcome of discussions over Ure Creek with the Lil'wat Nation.  <b>Activities Completed This Period:</b> Preliminary discussion on the Ure Creek unresolved area has occurred.		

#### 4.2.5 Wildlife – Bald Eagle

Resource Value: Wildlife – Bald Eagle						Practice ID # 80		Lead Agency: MOE	
LRMP Reference	Applicable Area		LRMP Objective				Description of Practice	Legal tool (s)	
4.9.2	Squamish Forest District		Maintain bald eagle over wintering habitats including foraging and roosting attributes					GAR/RIW/WHA/GWM	
Progress Summary									
Start Date: Not indicated			Estimated completion date: Unknown					Agency Priority: Medium	
Report	NS	I	M	SC	C	Comments			
Progress Report I - Status date January 15, 2009		X				<b>Factors Affecting Implementation:</b> <i>Resource Issues:</i> Resources needed.  <b>Activities Completed This Period:</b> Bald eagle management plan complete for TFL 38 and protected in the TFL 38 management plan (for forestry)  <b>General Comments:</b> Bald eagle management plan for the rest of the Squamish Forest District needs completion. These areas once identified will need a form of protection that must apply to all sectors not just forestry.			

#### 4.2.6 Wildlife - Deer

Resource Value: Wildlife – Deer						Practice ID # 37	Lead Agency: MOE	
LRMP Reference	Applicable Area		LRMP Objective				Description of Practice	Legal tool (s)
4.10.2	Squamish Forest District		Maintain or enhance high value deer habitat across the plan area.					Existing GAR UWR
Progress Summary								
Start Date:			Estimated Completion date: Complete				Agency Priority : Medium	
Report	NS	I	M	SC	C	Comments		
Progress Report I - Status date January 15, 2009					X	<b>Activities Completed This Period:</b> UWR signed off.  <b>General Comments:</b> Spring range to be covered off in FRPA practices....dialogue with forestry sector necessary to focus activities to the highest value locations. There is a need to apply UWR to all sectors including mining, power, commercial and public recreation.		

#### 4.2.7 Wildlife - Moose

Resource Value: Wildlife – Moose							Practice ID # 38		Lead Agency: MOE		
LRMP Reference	Applicable Area		LRMP Objective				Description of Practice		Legal tool (s)		
4.11.2	Squamish Forest District		Maintain or enhance high value moose habitat across the plan area.						GAR UWR		
Progress Summary											
Start Date :			Estimated completion date: Complete					Agency Priority: Medium			
Report	NS	I	M	SC	C	Comments					
Progress Report I - Status date January 15, 2009						X	Activities Completed This Period: UWR complete and signed off for the TSA and TFL.  General Comments: There is a need to have the UWR apply to all sectors including mining, power, commercial recreation etc.				

#### 4.2.8 Wildlife – Mountain Goat

Resource Value: Wildlife - Mountain Goat						Practice ID # 39		Lead Agency: MOE	
LRMP Reference	Applicable Area	LRMP Objective					Description of Practice	Legal tool (s)	
4.12.2	Squamish Forest District	Maintain or enhance high value mountain goat habitat across the plan area						GAR/UWR/GWM's/WHA's	
Progress Summary									
Start Date: Not indicated			Estimated completion date: Unknown					Agency Priority: High	
Report	NS	I	M	SC	C	Comments			
Progress Report I - Status date January 15, 2009				X		<b>Factors Affecting Implementation:</b> <i>Resource Issues:</i> Resources needed to identify spring range and natal areas.  <b>Activities Completed This Period:</b> UWR complete and signed off relating to the forest sector.  <b>General Comments:</b> There is a need to apply the UWR to all sectors, not just forestry, mining, power, com. recreation etc.			

Resource Value: Wildlife - Mountain Goat						Practice ID # 40		Lead Agency: MAL-ILMB	
LRMP Reference	Applicable Area	LRMP Objective					Description of Practice		Legal tool (s)
4.12.2	Squamish Forest District	No new, or expansion of existing, motorized public or commercial recreation activities or tenures are permitted within high value mountain goat winter range.					No new, or expansion of existing, motorized public or commercial recreation activities or tenures are permitted within high value mountain goat winter range.		Land Act s.17
Progress Summary									
Start Date: N/A			Estimated completion date: N/A				Agency Priority: Medium		
Report	NS	I	M	SC	C	Comments			
Progress Report I - Status date January 15, 2009	X					Activities Completed This Period: MoE prepared to submit s.17 reserve application.  General Comments: MoE has been discussing the details of the application and determining the appropriate person to create it within their group.			

Resource Value: Wildlife - Mountain Goat						Practice ID # 41		Lead Agency: MAL - ILMB	
LRMP Reference	Applicable Area		LRMP Objective				Description of Practice		Legal tool (s)
4.12.2	Mount Meager		Maintain or enhance high value mountain goat habitat across the plan area				No new motorized activity for public and commercial recreation within high value mountain goat habitats in the Mount Meager area.		Land Act s.17
Progress Summary									
Start Date: N/A			Estimated completion date: N/A				Agency Priority: Medium		
Report	NS	I	M	SC	C	Comments			
Progress Report I - Status date January 15, 2009	X					Activities Completed This Period: MoE prepared to submit s.17 reserve application.  General Comments: MoE has been discussing the details of the application and determining the appropriate person to create it within their group.			

## 4.2.9 Wildlife – Grizzly Bear

Resource Value: Wildlife – Grizzly Bear						Practice ID # 42		Lead Agency: MoE	
LRMP Reference	Applicable Area		LRMP Objective				Description of Practice		Legal tool (s)
4.13.2	Squamish Forest District		To manage for the recovery of grizzly bear populations within the areas identified on Map 8, with the goal of achieving long-term viability of bear populations in the Plan Area.				Reduction to the productive forest land base as a result of implementing Recovery Plans will not exceed 5%. Important grizzly bear habitats identified within designated wildlife habitat areas, Wildland Zones and Floodplain Management Areas will contribute.		GAR-WHA's and GWM's
Progress Summary									
Start Date: Not indicated			Estimated completion date: Unknown				Agency Priority: High		
Report	NS	I	M	SC	C	Comments			
Progress Report I - Status date January 15, 2009				X		<b>Factors Affecting Implementation:</b> <i>Resource Issues:</i> (High) Resources needed to complete full inventory. <b>Activities Completed This Period:</b> Approx. 100 WHA's identified and signed off in the TSA and TFL. A further 53 draft WHA's are ready for sign-off			

Resource Value: Wildlife – Grizzly Bear						Practice ID # 43		Lead Agency: MOE	
LRMP Reference	Applicable Area		LRMP Objective			Description of Practice			Legal tool (s)
4.13.2	Ashlu and Sigurd Creeks, the upper Squamish River, Upper Lillooet River, Birkenhead River, and the Sloquet Creek watershed.		• To minimize displacement and mortality of grizzly bears resulting from human-bear interactions within areas managed for grizzly bear recovery (Map 8). • To minimize disruption of grizzly bears feeding along streams.			Maintain opportunities for grizzly bear movement (i) between upland areas and riparian areas, and (ii) along riparian areas of high-value streams during the key grizzly bear feeding period from August 1 to November 30. Optimal conditions for movement corridors include continuous areas of forested cover for security, adequate visual screening, and low levels of human activity to minimize disruption and displacement of grizzly bears. The following streams have high value for grizzly bear forage: Ashlu and Sigurd Creeks, the upper Squamish River, Upper Lillooet River, Birkenhead River, and the Sloquet Creek watershed.			GAR/WHA/LUOR
Progress Summary									
Start Date: Not indicated			Estimated completion date: Unknown				Agency Priority: Medium		
Report	NS	I	M	SC	C	Comments			
Progress Report I - Status date January 15, 2009		X				Factors Affecting Implementation: Resource Issues: Resources needed. Activities Completed This Period: Draft corridors mapped.			

Resource Value: Wildlife – Grizzly Bear			Practice ID # 44	Lead Agency: MOE (MAL – ILMB)	
LRMP Reference	Applicable Area	LRMP Objective		Description of Practice	Legal tool (s)
4.13.2	Squamish Forest District	To maintain the functional integrity of critical grizzly bear habitats within areas managed for grizzly bear recovery as shown on Map 8, including visual (security) and resting (bedding) cover. Target: functional area of critical grizzly bear habitat areas as identified in GB Recovery Plans (note 5% max timber supply impact).			GAR/LUOR

Progress Summary						
Start Date: Not indicated			Estimated completion date: Unknown		Agency Priority: Medium	
Report	NS	I	M	SC	C	Comments
Progress Report I - Status date January 15, 2009		X				<b>Factors Affecting Implementation:</b> <i>Resource Issues:</i> Resources needed.  <b>Activities Completed This Period:</b> Started with WHA sign-offs.  <b>General Comments:</b> Further work required during the recovery planning process.

Resource Value: Wildlife – Grizzly Bear						Practice ID # 45		Lead Agency: MOE (MAL – ILMB)	
LRMP Reference	Applicable Area		LRMP Objective				Description of Practice		Legal tool (s)
4.13.2	Confluence of Sigurd and Ashlu Creeks		To maintain the functional integrity of critical grizzly bear habitats within areas managed for grizzly bear recovery as shown on Map 8, including visual (security) and resting (bedding) cover. Target: functional area of critical grizzly bear habitat areas as identified in GB Recovery Plans (note 5% max timber supply impact).				Maintain riparian habitat and wildlife values, particularly opportunities for undisturbed foraging by grizzly bears and bald eagles on salmon, at the confluence of Ashlu and Sigurd Creeks.		GAR/WHA/Land purchase
Progress Summary									
Start Date: Not indicated			Estimated completion date: Unknown				Agency Priority: High		
Report	NS	I	M	SC	C	Comments			
Progress Report I - Status date January 15, 2009				X		Activities Completed This Period: Lot 983 purchased by the province and added to the Tantalus Park. WHA's for grizzly, marbled murrelet mapped and established. Bald eagle areas identified and protected in the TFL management plan. Salmon enhancement ongoing.			



Resource Value: Wildlife – Grizzly Bear						Practice ID # 46	Lead Agency: MAL - ILMB	
LRMP Reference	Applicable Area		LRMP Objective				Description of Practice	Legal tool (s)
4.13.2	Grizzly Bear linkage areas		To maintain opportunities for movement by grizzly bears within the three key linkage areas between Population Units, as identified on Map 8.				Avoid disposition of Crown lands within linkage areas for purposes that are incompatible with maintaining opportunities for grizzly bear movement, as directed through agency referral.	Land Act s.17
Progress Summary								
Start Date: N/A			Estimated completion date: N/A				Agency Priority: Medium	
Report	NS	I	M	SC	C	Comments		
Progress Report I - Status date January 15, 2009	X					Activities Completed This Period: MoE prepared to submit s.17 reserve application.  General Comments: MoE has been discussing the details of the application and determining the appropriate person to create it within their group.		

#### 4.2.10 Visual Quality

Resource Value: Visual Quality						Practice ID # 81		Lead Agency: MFR	
LRMP Reference	Applicable Area		LRMP Objective				Description of Practice		Legal tool (s)
4.16.2	Front-country and scenic areas		To maintain an appropriate level of visual quality from viewpoints within designated scenic areas. Target: 100% compliance with visual quality objectives.						GAR
Progress Summary									
Start Date: 2006			Estimated completion date: 3rd Quarter 2009					Agency Priority: Medium	
Report	NS	I	M	SC	C	Comments			
Progress Report I - Status date January 15, 2009		X				<b>Factors Affecting Implementation:</b> <i>Resource Issues:</i> (Medium) As per S2S/07/I - vacancies in key staff positions impacting ability to focus resources on this project. <i>Additional Time Required:</i> (Low) <b>Activities Completed This Period:</b> Review of timber supply impacts of draft objectives. <b>General Comments:</b> This report is also for implementation ID's 82, 83, and 84, which will all be managed as part of the same GAR order.			

### 4.2.11 Front Country Area

Resource Value: Front – Country Area						Practice ID # 82	Lead Agency: MFR	
LRMP Reference	Applicable Area		LRMP Objective				Description of Practice	Legal tool (s)
5.1.2.2	Front-country Area		Visual Quality: To maintain a level of visual quality in the Front-country Area consistent with the high scenic value of the area for local communities and visitors.					GAR
Progress Summary								
Start Date: 2006			Estimated completion date: 3rd Quarter 2009				Agency Priority: Medium	
Report	NS	I	M	SC	C	Comments		
Progress Report I - Status date January 15, 2009		X				<b>Factors Affecting Implementation:</b> <i>Resource Issues:</i> (Medium) As per S2S/07/I - vacancies in key staff positions impacting ability to focus resources on this project. <i>Additional Time Required:</i> (Low) <b>Activities Completed This Period:</b> <b>General Comments:</b> This report is also for implementation ID's 81, 83, and 84, which will all be managed as part of the same GAR order.		

Resource Value: Front – Country Area						Practice ID # 83		Lead Agency: MFR	
LRMP Reference	Applicable Area		LRMP Objective				Description of Practice		Legal tool (s)
5.1.2.2	Front-country Area		Visual Quality: To maintain a level of visual quality in the Front-country Area consistent with the high scenic value of the area for local communities and visitors.				Visual landscape management is recognized as a principal objective for this area and all resource users and developers (e.g. forestry, mining, power generation, transmission and tourism) are strongly encouraged to consider visual management as an important aspect of development planning.		GAR
Progress Summary									
Start Date: 2006			Estimated completion date: 3rd Quarter 2009				Agency Priority: Medium		
Report		NS	I	M	SC	C	Comments		
Progress Report I - Status date January 15, 2009			X				<b>Factors Affecting Implementation:</b> <i>Resource Issues:</i> (Medium) As per S2S/07/I - vacancies in key staff positions impacting ability to focus resources on this project. <i>Additional Time Required:</i> (Low) <b>Activities Completed This Period:</b> Review of timber supply impacts of draft objectives. <b>General Comments:</b> This report is also for implementation ID's 81, 82, and 84, which will all be managed as part of the same GAR order.		

Resource Value: Front – Country Area			Practice ID # 84	Lead Agency: MFR	
LRMP Reference	Applicable Area	LRMP Objective	Description of Practice	Legal tool (s)	
5.1.2.2	Front-country Area	Visual Quality: To maintain a level of visual quality in the Front-country Area consistent with the high scenic value of the area for local communities and visitors.	Forest harvesting and management activities are recognized uses within this area. All timber development will be undertaken in a manner that maintains a high quality visual experience.	GAR	

#### Progress Summary

Start Date: 2006			Estimated completion date: 3rd Quarter 2009			Agency Priority: Medium	
Report	NS	I	M	SC	C	Comments	
Progress Report I - Status date January 15, 2009		X				<b>Factors Affecting Implementation:</b> <i>Resource Issues:</i> (Medium) As per S2S/07/I - vacancies in key staff positions impacting ability to focus resources on this project. <i>Additional Time Required:</i> (Low) <b>Activities Completed This Period:</b> Review of timber supply impacts of draft objectives. <b>General Comments:</b> This report is also for implementation ID's 81, 82, and 83, which will all be managed as part of the same GAR order.	

Resource Value: Whistler Corridor			Practice ID # 85	Lead Agency: MAL - ILMB	
LRMP Reference	Applicable Area	LRMP Objective	Description of Practice	Legal tool (s)	
5.1.2.3	Callaghan LU, Upper Soo LU	To conserve ecosystem integrity and biological diversity, including the structure and functional characteristics of critical wildlife habitat, and rare and unique ecosystems.	Retain 19% of mature and old seral forest by BEC variant within each landscape unit.	Land Act s 93.4 - Land Use Objective Regulation- S2S Order	

#### Progress Summary

Start Date: May 2008			Estimated completion date: October 2009			Agency Priority: High	
Report	NS	I	M	SC	C	Comments	
Progress Report I - Status date January 15, 2009			X			<b>Factors Affecting Implementation:</b> <i>Additional Time Required:</i> (Low) Agency reps have high workloads and competing priorities which has slowed LUOR development, consultation and review work. <b>Activities Completed This Period:</b> (May 2008) Established a S2S Legal Objectives Working Group that determined what S2S LRMP and FN LUA items would need a legal objective for implementation; (Dec 2008) Sent out preliminary list of legal objectives for legal and agency review. <b>General Comments:</b> Has landscape level target that requires some GIS analysis to provide status. It is not known whether the upcoming May 2009 provincial election will affect the scheduling of the public review period for the S2S Order or not.	

## 4.2.12 Cultural Management Areas

Resource Value: Cultural Management Areas			Practice ID # 86	Lead Agency: MAL - ILMB
LRMP Ref.	Applicable Area	LRMP Objective	Description of Practice	Legal tool (s)
5.1.3.2B - D (First Nations LUA)	Birkenhead	To ensure that economic development activities are undertaken in a manner that is sensitive to First Nations social, ceremonial and cultural interests, values and uses.	Commercial logging is prohibited in mature and old forests within the Birkenhead River Corridor. The operating area within the Corridor is limited to stands that were less than 40 years in age (early-seral forest) as of March 2008. Harvesting in the Birkenhead River Corridor may be permitted for forest health purposes provided it does not directly affect the integrity of the Cultural Management Area.	Land Act s 93.4 - Land Use Objective Regulation- S2S Order

### Progress Summary

Start Date: May 2008		Estimated completion date: October 2009			Agency Priority: High	
Report	NS	I	M	SC	C	Comments
Progress Report I - Status date January 15, 2009			X			<p><b>Factors Affecting Implementation:</b>  <i>Additional Time Required:</i> (Low) Agency reps have high workloads and competing priorities which has slowed LUOR development, consultation and review work.</p> <p><b>Activities Completed This Period:</b> (May 2008) Established a S2S Legal Objectives Working Group that determined what S2S LRMP and FN LUA items would need a legal objective for implementation; (Dec 2008) Sent out preliminary list of legal objectives for legal and agency review.</p> <p><b>General Comments:</b> It is not known whether the upcoming May 2009 provincial election will affect the scheduling of the public review period for the S2S Order or not.</p>

Resource Value: Special Cultural Management Areas			Practice ID # 87	Lead Agency: MAL - ILMB
LRMP Ref.	Applicable Area	LRMP Objective	Description of Practice	Legal tool (s)
5.1.3.2E - G (First Nations LUA)	U Elaho, Sims Ck, Westside Squamish	Special Cultural Management Areas allow some forestry activities and will be permitted subject to strict forest management practice guidelines that fully protect the Squamish Nation cultural values and ecological integrity of these areas.	No new roads are to be constructed in these Special Cultural Management Areas for the purpose of forestry. All new roads in these Special Cultural Management Areas are to be considered as subsurface resource access roads.	Land Act s 93.4 - Land Use Objective Regulation- S2S Order

### Progress Summary

Start Date: May 2008		Estimated completion date: October 2009			Agency Priority: High	
Report	NS	I	M	SC	C	Comments
Progress Report I - Status date January 15, 2009			X			<p><b>Factors Affecting Implementation:</b>  <i>Additional Time Required:</i> (Low) Agency reps have high workloads and competing priorities which has slowed LUOR development, consultation and review work.</p> <p><b>Activities Completed This Period:</b> (May 2008) Established a S2S Legal Objectives Working Group that determined what S2S LRMP and FN LUA items would need a legal objective for implementation; (Dec 2008) Sent out preliminary list of legal objectives for legal and agency review.</p> <p><b>General Comments:</b> It is not known whether the upcoming May 2009 provincial election will affect the scheduling of the public review period for the S2S Order or not.</p>

Resource Value: Special Cultural Management Areas			Practice ID # 88			Lead Agency: MAL - ILMB		
LRMP Reference	Applicable Area	LRMP Objective				Description of Practice		Legal tool (s)
5.1.3.2E - G (First Nations LUA)	U Elaho, Sims Ck, Westside Squamish	Special Cultural Management Areas allow some forestry activities and will be permitted subject to strict forest management practice guidelines that fully protect the Squamish Nation cultural values and ecological integrity of these areas.				All harvesting is to be done by helicopter, except where harvesting is feasible from existing roads within an area defined in the Forest Management Plan.		Possible future Land Act s 93.4 - Land Use Objective Regulation- S2S Order
Progress Summary								
Start Date: Not started			Estimated completion date: Unknown			Agency Priority: Medium		
Report	NS	I	M	SC	C	Comments		
Progress Report I - Status date January 15, 2009	X					<b>Factors Affecting Implementation:</b> <i>Additional Time Required:</i> (High) Linked to development of forest management plan which has not yet occurred.  <b>Activities Completed This Period:</b> (May 2008) Established a S2S Legal Objectives Working Group that determined what S2S LRMP and FN LUA items would need a legal objective for implementation.		

Resource Value: Special Cultural Management Areas				Practice ID # 89		Lead Agency: MAL - ILMB	
LRMP Reference	Applicable Area	LRMP Objective				Description of Practice	Legal tool (s)
5.1.3.2E - G (First Nations LUA)	U Elaho, Sims Ck, Westside Squamish	Special Cultural Management Areas allow some forestry activities and will be permitted subject to strict forest management practice guidelines that fully protect the Squamish Nation cultural values and ecological integrity of these areas.				The Forest Management Plan will include measures to protect rare, sensitive or threatened species, consistent with Section 6.2 of the FSC-RSC-BC. These measures are in addition to those that would normally be implemented under provincial policy.	Possible future Land Act s 93.4 - Land Use Objective Regulation- S2S Order
Progress Summary							
Start Date: Not started		Estimated completion date: Unknown				Agency Priority: Medium	
Report	NS	I	M	SC	C	Comments	
Progress Report I - Status date January 15, 2009	X					<b>Factors Affecting Implementation:</b> <i>Additional Time Required:</i> (High) Linked to development of forest management plan which has not yet occurred.  <b>Activities Completed This Period:</b> (May 2008) Established a S2S Legal Objectives Working Group that determined what S2S LRMP and FN LUA items would need a legal objective for implementation.	

Resource Value: Special Cultural Management Areas			Practice ID # 90	Lead Agency: MAL - ILMB	
LRMP Reference	Applicable Area	LRMP Objective	Description of Practice	Legal tool (s)	
5.1.3.2E - G (First Nations LUA)	U Elaho, Sims Ck, Westside Squamish	Special Cultural Management Areas allow some forestry activities and will be permitted subject to strict forest management practice guidelines that fully protect the Squamish Nation cultural values and ecological integrity of these areas.	For further certainty, the Forest Management Plan will establish protective reserves for the following species of management concern: <ul style="list-style-type: none"> <li>• Mountain Goat</li> <li>• Grizzly Bear</li> <li>• Bald Eagle</li> <li>• Salmon (see Riparian Management below)</li> <li>• Marbled Murrelet</li> <li>• Black-tailed Deer</li> </ul>	Possible future Land Act s 93.4 - Land Use Objective Regulation- S2S Order	

Progress Summary						
Start Date: Not started		Estimated completion date: Unknown			Agency Priority: Medium	
Report	NS	I	M	SC	C	Comments
Progress Report I - Status date January 15, 2009	X					<b>Factors Affecting Implementation:</b> <i>Additional Time Required:</i> (High) Linked to development of forest management plan which has not yet occurred.  <b>Activities Completed This Period:</b> (May 2008) Established a S2S Legal Objectives Working Group that determined what S2S LRMP and FN LUA items would need a legal objective for implementation.

Resource Value: Special Cultural Management Areas			Practice ID # 91	Lead Agency: MAL - ILMB	
LRMP Reference	Applicable Area	LRMP Objective	Description of Practice	Legal tool (s)	
5.1.3.2E - G (First Nations LUA)	U Elaho, Sims Ck, Westside Squamish	Special Cultural Management Areas allow some forestry activities and will be permitted subject to strict forest management practice guidelines that fully protect the Squamish Nation cultural values and ecological integrity of these areas.	The Forest Management Plan must meet or exceed minimum riparian reserve and riparian management zone protection standards under the FSC-RSC-BC.29 Forest licensees will undertake a riparian assessment that includes: <ul style="list-style-type: none"> <li>• Inventory and classification of hydrologic features.</li> <li>• Identify riparian assessment units and riparian issues.</li> <li>• Assemble inventory information and define riparian assessment unit characteristics.</li> <li>• Complete riparian assessments and rank riparian management area priorities.</li> <li>• Develop riparian design (reserves, management zones, strategies.</li> <li>• Steps that will be taken to implement and monitor effectiveness.</li> </ul>	Possible future Land Act s 93.4 - Land Use Objective Regulation- S2S Order	

Progress Summary						
Start Date: Not started		Estimated completion date: Unknown			Agency Priority: Medium	
Report	NS	I	M	SC	C	Comments
Progress Report I - Status date January 15, 2009	X					<b>Factors Affecting Implementation:</b> <i>Additional Time Required:</i> (High) Linked to development of forest management plan which has not yet occurred.  <b>Activities Completed This Period:</b> (May 2008) Established a S2S Legal Objectives Working Group that determined what S2S LRMP and FN LUA items would need a legal objective for implementation.

Resource Value: Special Cultural Management Areas			Practice ID # 92	Lead Agency: MAL - ILMB	
LRMP Reference	Applicable Area	LRMP Objective	Description of Practice	Legal tool (s)	
5.1.3.2E - G (First Nations LUA)	U Elaho, Sims Ck, Westside Squamish	Special Cultural Management Areas allow some forestry activities and will be permitted subject to strict forest management practice guidelines that fully protect the Squamish Nation cultural values and ecological integrity of these areas.	Forestry activities in these Cultural Management Areas will be managed to a Retention Visual Quality Objective (VQO). Retention VQO means human caused alterations within scenic areas are visible but not evident from viewpoints located along the Squamish and Elaho Forest Service Roads.	GAR	

Progress Summary						
Start Date: 2006		Estimated completion date: 3rd Quarter 2009			Agency Priority: Medium	
Report	NS	I	M	SC	C	Comments
Progress Report I - Status date January 15, 2009		X				<b>Factors Affecting Implementation:</b> <i>Resource Issues:</i> (Medium) As per S2S/07/I - vacancies in key staff positions impacting ability to focus resources on this project. <i>Additional Time Required:</i> (Low) <b>Activities Completed This Period:</b> Review of timber supply impacts of draft objectives. <b>General Comments:</b> This report is also for implementation ID's 81, 82, 83 and 84, which will all be managed as part of the same GAR order.

Resource Value: Special Cultural Management Areas			Practice ID # 93	Lead Agency: MAL - ILMB	
LRMP Reference	Applicable Area	LRMP Objective	Description of Practice	Legal tool (s)	
5.1.3.2E - G (First Nations LUA)	U Elaho, Sims Ck, Westside Squamish	Special Cultural Management Areas allow some forestry activities and will be permitted subject to strict forest management practice guidelines that fully protect the Squamish Nation cultural values and ecological integrity of these areas.	All blocks will use a Variable Retention Silvicultural System. As long as prescriptions are consistent with this system, silviculture should: <ul style="list-style-type: none"> <li>• Maintain high or very high levels of retention depending on watershed risk and site objectives.</li> <li>• Result in harvest block shape and retention that is informed by local natural disturbance characteristics.</li> <li>• Distribute reserves/stand level retention to maintain representation of rare and at-risk ecosystems.</li> </ul>	Possible future Land Act s 93.4 - Land Use Objective Regulation- S2S Order	

Progress Summary						
Start Date: Not started		Estimated completion date: Unknown			Agency Priority: Medium	
Report	NS	I	M	SC	C	Comments
Progress Report I - Status date January 15, 2009		X				<b>Factors Affecting Implementation:</b> <i>Additional Time Required:</i> (High) Linked to development of forest management plan which has not yet occurred. <b>Activities Completed This Period:</b> (May 2008) Established a S2S Legal Objectives Working Group that determined what S2S LRMP and FN LUA items would need a legal objective for implementation:



Resource Value: Special Cultural Management Areas			Practice ID # 94	Lead Agency: MAL - ILMB	
LRMP Reference	Applicable Area	LRMP Objective	Description of Practice	Legal tool (s)	
5.1.3.2E - G (First Nations LUA	U Elaho SCMA	Special Cultural Management Areas allow some forestry activities and will be permitted subject to strict forest management practice guidelines that fully protect the Squamish Nation cultural values and ecological integrity of these areas.	No logging of old-growth forest is permitted in the Upper Elaho Special Cultural Management Area.	Land Act s 93.4 - Land Use Objective Regulation- S2S Order	

Progress Summary						
Start Date: May 2008		Estimated completion date: October 2009			Agency Priority: High	
Report	NS	I	M	SC	C	Comments
Progress Report I - Status date January 15, 2009			X			<p><b>Factors Affecting Implementation:</b>  <i>Additional Time Required:</i> (Low) Agency reps have high workloads and competing priorities which has slowed LUOR development, consultation and review work.</p> <p><b>Activities Completed This Period:</b> (May 2008) Established a S2S Legal Objectives Working Group that determined what S2S LRMP and FN LUA items would need a legal objective for implementation; (Dec 2008) Sent out preliminary list of legal objectives for legal and agency review</p> <p><b>General Comments:</b> It is not known whether the upcoming May 2009 provincial election will affect the scheduling of the public review period for the S2S Order or not.</p>

Resource Value: Special Cultural Management Areas			Practice ID # 95	Lead Agency: MAL - ILMB	
LRMP Reference	Applicable Area	LRMP Objective	Description of Practice	Legal tool (s)	
5.1.3.2E - G (First Nations LUA	Westside Squamish SCMA	Special Cultural Management Areas allow some forestry activities and will be permitted subject to strict forest management practice guidelines that fully protect the Squamish Nation cultural values and ecological integrity of these areas.	Within the Estétiwilh / Westside Squamish River Special Cultural Management Area, existing commercial motorized recreation uses are permitted. Expansion of existing or new commercial motorized recreation tenures are prohibited.	s.17 Land Act reserve	

Progress Summary						
Start Date: December 12, 2008		Estimated completion date: End of March 2009			Agency Priority: High	
Report	NS	I	M	SC	C	Comments
Progress Report I - Status date January 15, 2009		X				<p><b>Factors Affecting Implementation:</b>  <i>Resource Issues:</i> (Low) Application did not get submitted to FCBC before December 2008 due to human resource issues.</p> <p><b>Activities Completed This Period:</b> Application for s.17 Land Act reserve submitted to FCBC on December 12, 2008. FCBC accepted the application December 17, 2008. FCBC sent application for status by status technician.</p>

Resource Value: Cultural Management Areas						Practice ID # 96		Lead Agency: MAL - ILMB	
LRMP Reference	Applicable Area		LRMP Objective				Description of Practice	Legal tool (s)	
5.1.3.2H - I (First Nations LUA)	Cheakamus and Callaghan		Conserve the integrity of the First Nations cultural and heritage resources, including cultural sites; • Ensure that economic development activities are undertaken in a manner that is sensitive to First Nations’ social, ceremonial and cultural uses.					Land Act s 93.4 - Land Use Objective Regulation- S2S Order	
Progress Summary									
Start Date: May 2008			Estimated completion date: October 2009				Agency Priority: High		
Report	NS	I	M	SC	C	Comments			
Progress Report I - Status date January 15, 2009			X			<b>Factors Affecting Implementation:</b> <i>Additional Time Required:</i> (Low) Agency reps have high workloads and competing priorities which has slowed LUOR development, consultation and review work.  <b>Activities Completed This Period:</b> (May 2008) Established a S2S Legal Objectives Working Group that determined what S2S LRMP and FN LUA items would need a legal objective for implementation; (Dec 2008) Sent out preliminary list of legal objectives for legal and agency review.  <b>General Comments:</b> It is not known whether the upcoming May 2009 provincial election will affect the scheduling of the public review period for the S2S Order or not.			

Resource Value: Cultural Management Areas						Practice ID # 97		Lead Agency: MAL - ILMB	
LRMP Reference	Applicable Area		LRMP Objective				Description of Practice	Legal tool (s)	
5.1.3.2H - I (First Nations LUA)	Callaghan		Conserve the integrity of the First Nations cultural and heritage resources, including cultural sites; • Ensure that economic development activities are undertaken in a manner that is sensitive to First Nations’ social, ceremonial and culture.				There will be no sale of Crown land.	S. 17 Land Act Reserve	
Progress Summary									
Start Date: December 12, 2008			Estimated completion date: End of March 2009				Agency Priority: High		
Report	NS	I	M	SC	C	Comments			
Progress Report I - Status date January 15, 2009		X				<b>Factors Affecting Implementation:</b> <i>Resource Issues:</i> (Low) Application did not get submitted to FCBC until December 2008 due to human resource issues.  <b>Activities Completed This Period:</b> Application for s.17 Land Act reserve submitted to FCBC on December 12, 2008. FCBC accepted the application December 16, 2008. FCBC sent application for status by status technician.			

### 4.2.13 Wildland Zones

Resource Value: Wildland (Mining/Tourism Permitted) Zone						Practice ID # 98		Lead Agency: MAL - ILMB	
LRMP Reference	Applicable Area		LRMP Objective				Description of Practice	Legal tool (s)	
5.2.2	Squamish Forest District		To retain the remote character of the Zone and associated high quality of wilderness experience for First Nations cultural uses and commercial and non-commercial backcountry recreation.					Environment and Land Use Act Wildlands Order Interim Measures: Notation of Interests (NOIs) and Forest Act Part 13s	
Progress Summary									
Start Date : ELUA Order- Jan 2009; NOIs: June 2007 Part 13s:Feb 2007				Estimated completion date : ELUA Order Dec 2009 NOIs: April 2008 Part 13s: July 2008				Agency Priority: High	
Report	NS	I	M	SC	C	Comments			
Progress Report I - Status date January 15, 2009		X				<b>Factors Affecting Implementation:</b> <i>Changing Scope:</i> (Low) ELUA order: The ELU Act has some additional process requirements to achieve final approval (i.e. the endorsement by the Environment and Land Use Committee). <i>Additional Time Required:</i> (High) ELUA Order: It took from May to Dec 2008 to determine/ confirm the most appropriate legal tool to implement the S2S Wildlands. As a result, the S2S Wildlands Order project work could not begin until Jan 2009, except for some preliminary mapping work. Start-up efforts for the S2S Wildlands Order project have been slowed due to the workload of ILMB staff on other priority S2S LRMP implementation projects in early 2009. <b>Activities Completed This Period:</b> NOIs: Established for all Wildlands. This process was completed in April 2008. ELUA Order: (Dec 2008) ILMB begins preliminary mapping work such as the development of draft Wildland maps. (Jan 2009) ILMB initiates project team formation and the development of a S2S Wildlands Order project charter and workplan (Jan 2009) ILMB-LIM develops a contract for specialized mapping work.			

Resource Value: Wildland (Mining/Tourism Permitted) Zones			Practice ID # 99	Lead Agency: MAL-ILMB (MoFR)
LRMP Ref.	Applicable Area	LRMP Objective	Description of Practice	Legal tool (s)
5.2.2	All	To retain the remote character of the Zone and associated high quality of wilderness experience for First Nations cultural uses and commercial and non-commercial backcountry recreation.	Commercial timber harvesting is not allowed.	Environment and Land Use Act Wildlands Order and Forest Act Part 13s

Practice ID # 99: Progress Summary						
Start Date : ELUA Order- Jan 2009; Part 13s – Feb 2007			Estimated completion date : ELUA Order Dec 2009 Part 13s – July 2008			Agency Priority: High
Report	NS	I	M	SC	C	Comments
Progress Report I - Status date January 15, 2009		X				<p><b>Factors Affecting Implementation:</b>  <i>Changing Scope:</i> (Low) ELUA order: The ELU Act has some additional process requirements to achieve final approval (i.e. the endorsement by the Environment and Land Use Committee).  <i>Additional Time Required:</i> (High) ELUA Order: It took from May to Dec 2008 to determine/ confirm the most appropriate legal tool to implement the S2S Wildlands. As a result, the S2S Wildlands Order project work could not begin until Jan 2009, except for some preliminary mapping work. Start-up efforts for the S2S Wildlands Order project have been slowed due to the workload of ILMB staff on other priority S2S LRMP implementation projects in early 2009.</p> <p><b>Activities Completed This Period:</b> Part 13s: Established for all Wildlands. Phase one started around February 2007 and was completed in August 2007. Phase two started shortly thereafter and was completed in July of 2008. ELUA Order: (Dec 2008) ILMB begins preliminary mapping work such as the development of draft Wildland maps. (Jan 2009) ILMB initiates project team formation and the development of a S2S Wildlands Order project charter and workplan (Jan 2009) ILMB-LIM develops a contract for specialized mapping work.</p> <p><b>General Comments:</b> All the part 13s expire on Oct 31, 2010</p>

Resource Value: Wildland (Mining/Tourism Permitted) Zones						Practice ID # 100		Lead Agency: MAL - ILMB	
LRMP Reference	Applicable Area	LRMP Objective				Description of Practice		Legal tool (s)	
5.2.2	All	To retain the remote character of the Zone and associated high quality of wilderness experience for First Nations cultural uses and commercial and non-commercial backcountry recreation.				The infrastructure of independent power projects (IPPs), including, but not limited to, commercial run-of-river hydroelectric power generation (waterpower IPPs) is not allowed.		Environment and Land Use Act – S2S Wildlands Order Interim Measures: Notation of Interests (NOIs)	
Practice ID # 100: Progress Summary									
Start Date : ELUA Order- Jan 2009; NOIs: June 2007					Estimated completion date : ELUA Order Dec 2009 NOIs: April 2008			Agency Priority: High	
Report	NS	I	M	SC	C	Comments			
Progress Report I - Status date January 15, 2009		X				<b>Factors Affecting Implementation:</b> <i>Changing Scope:</i> (Low) ELUA order: The ELU Act has some additional process requirements to achieve final approval (i.e. the endorsement by the Environment and Land Use Committee).  <i>Additional Time Required:</i> (High) ELUA Order: It took from May to Dec 2008 to determine/ confirm the most appropriate legal tool to implement the S2S Wildlands. As a result, the S2S Wildlands Order project work could not begin until Jan 2009, except for some preliminary mapping work. Start-up efforts for the S2S Wildlands Order project have been slowed due to the workload of ILMB staff on other priority S2S LRMP implementation projects in early 2009.  <b>Activities Completed This Period:</b> NOIs: Established for all Wildlands. This process was completed in April 2008. ELUA Order: (Dec 2008) ILMB begins preliminary mapping work such as the development of draft Wildland maps. (Jan 2009) ILMB initiates project team formation and the development of a S2S Wildlands Order project charter and workplan (Jan 2009) ILMB-LIM develops a contract for specialized mapping work.			

Resource Value: Wildland (Mining/Tourism Permitted) Zones						Practice ID # 101		Lead Agency: MAL - ILMB	
LRMP Reference	Applicable Area		LRMP Objective			Description of Practice			Legal tool (s)
5.2.2	All		To retain the remote character of the Zone and associated high quality of wilderness experience for First Nations cultural uses and commercial and non-commercial backcountry recreation.			Where a waterpower IPP is located near the edge of but outside a Wildland Zone, some minor flooding or effect by the intake impoundment reservoir, but none of the dam/weir or other infrastructure, may be permitted within the boundary of the Wildland Zone if otherwise unavoidable. This does not apply to reservoirs behind conventional (non-“run-of-the-river”) dams.			Environment and Land Use Act – S2S Wildlands Order; Interim Measures: Notation of Interests (NOIs)
Practice ID # 101: Progress Summary									
Start Date : ELUA Order- Jan 2009; NOIs: June 2007					Estimated completion date : ELUA Order Dec 2009 NOIs: April 2008				Agency Priority: High
Report	NS	I	M	SC	C	Comments			
Progress Report I - Status date January 15, 2009		X				<b>Factors Affecting Implementation:</b> <i>Changing Scope:</i> (Low) ELUA order: The ELU Act has some additional process requirements to achieve final approval (i.e. the endorsement by the Environment and Land Use Committee).  <i>Additional Time Required:</i> (High) ELUA Order: It took from May to Dec 2008 to determine/ confirm the most appropriate legal tool to implement the S2S Wildlands. As a result, the S2S Wildlands Order project work could not begin until Jan 2009, except for some preliminary mapping work. Start-up efforts for the S2S Wildlands Order project have been slowed due to the workload of ILMB staff on other priority S2S LRMP implementation projects in early 2009.  <b>Activities Completed This Period:</b> NOIs: Established for all Wildlands. This process was completed in April 2008. ELUA Order: (Dec 2008) ILMB begins preliminary mapping work such as the development of draft Wildland maps. (Jan 2009) ILMB initiates project team formation and the development of a S2S Wildlands Order project charter and workplan (Jan 2009) ILMB-LIM develops a contract for specialized mapping work.			

Resource Value: Wildland (Mining/Tourism Permitted) Zones				Practice ID # 102	Lead Agency: MAL - ILMB
LRMP Reference	Applicable Area	LRMP Objective		Description of Practice	Legal tool (s)
5.2.2	Recreation and Wildlife Emphasis Wildland zones	To retain the remote character of the Zone and associated high quality of wilderness experience for First Nations cultural uses and commercial and non-commercial backcountry recreation.		No new commercial lodges of capacity >12 clients within Recreation and Wildlife emphasis zones.	Environment and Land Use Act – S2S Wildlands Order Interim Measures: Notation of Interests (NOIs) and Section 17 Land Act Reserves

Practice ID # 102: Progress Summary						
Start Date : ELUA Order- Jan 2009; NOIs: June 2007 s.17s: N/A Estimated completion date : ELUA Order Dec 2009 NOIs: April 2008 s.17s: June 2009 Agency Priority: High						
Report	NS	I	M	SC	C	Comments
Progress Report I - Status date January 15, 2009		X				<p><b>Factors Affecting Implementation:</b>  <i>Changing Scope:</i> (Low) ELUA order: The ELU Act has some additional process requirements to achieve final approval (i.e. the endorsement by the Environment and Land Use Committee)</p> <p><i>Additional Time Required:</i> (High) ELUA Order: It took from May to Dec 2008 to determine/ confirm the most appropriate legal tool to implement the S2S Wildlands. As a result, the S2S Wildlands Order project work could not begin until Jan 2009, except for some preliminary mapping work. Start-up efforts for the S2S Wildlands Order project have been slowed due to the workload of ILMB staff on other priority S2S LRMP implementation projects in early 2009.</p> <p><b>Activities Completed This Period:</b> NOIs: Established for all Wildlands. This process was completed in April 2008. s.17s: Held discussions with Land Officers and ELUA experts to determine best way forward. ELUA Order: (Dec 2008) ILMB begins preliminary mapping work such as the development of draft Wildland maps. (Jan 2009) ILMB initiates project team formation and the development of a S2S Wildlands Order project charter and workplan (Jan 2009) ILMB-LIM develops a contract for specialized mapping work.</p>

Resource Value: Wildland (Mining/Tourism Permitted) Zones						Practice ID # 103		Lead Agency: MAL - ILMB			
LRMP Reference	Applicable Area		LRMP Objective				Description of Practice	Legal tool (s)			
5.2.2	Wildlife Emphasis Wildland zones		To retain the remote character of the Zone and associated high quality of wilderness experience for First Nations cultural uses and commercial and non-commercial backcountry recreation.				No new public cabin or commercial lodge (size = up to 12 persons).	Environment and Land Use Act Wildlands Order Interim Measures: Notation of Interests (NOIs) And Section 17 Land Act Reserve			
Practice ID # 103: Progress Summary											
Start Date : ELUA Order- Jan 2009; NOIs: June 2007 s.17s: N/A						Estimated completion date : ELUA Order Dec 2009 NOIs: April 2008 s.17s: June 2009				Agency Priority: High	
Report	NS	I	M	SC	C	Comments					
Progress Report I - Status date January 15, 2009		X				<b>Factors Affecting Implementation:</b> <i>Changing Scope:</i> (Low) ELUA order: The ELU Act has some additional process requirements to achieve final approval (i.e. the endorsement by the Environment and Land Use Committee).					
						<i>Additional Time Required:</i> (High) ELUA Order: It took from May to Dec 2008 to determine/ confirm the most appropriate legal tool to implement the S2S Wildlands. As a result, the S2S Wildlands Order project work could not begin until Jan 2009, except for some preliminary mapping work. Start-up efforts for the S2S Wildlands Order project have been slowed due to the workload of ILMB staff on other priority S2S LRMP implementation projects in early 2009.					
						s.17s: Additional time is required to determine if s.17 reserves should be established in wildlands or if the ELUA order will be a sufficiently comprehensive tool to achieve the same objectives of a s.17 reserve.					
						<b>Activities Completed This Period:</b> NOIs: Established for all Wildlands. This process was completed in April 2008. ELUA Order: (Dec 2008) ILMB begins preliminary mapping work such as the development of draft Wildland maps. (Jan 2009) ILMB initiates project team formation and the development of a S2S Wildlands Order project charter and workplan (Jan 2009) ILMB-LIM develops a contract for specialized mapping work.					

Resource Value: Wildland (Mining/Tourism Permitted) Zones			Practice ID # 104	Lead Agency: MAL - ILMB
LRMP Reference	Applicable Area	LRMP Objective	Description of Practice	Legal tool (s)
5.2.2  (First Nations LUA)	Blanca/Skwxwú7mesh-úlh Snewáyelh and Tricouni Lakes/ Skwxwú7mesh-úlh Snewáyelh Cultural Training Areas	To retain the remote character of the Zone and associated high quality of wilderness experience for First Nations cultural uses and commercial and non-commercial backcountry recreation.	Leases for cabins or any other similar structures, and any licenses of occupation which include authorization for such structures, are not permitted, unless for First Nations cultural purposes.	Environment and Land Use Act Wildlands Order Interim Measures: Notation of Interests (NOIs) and Section 17 Land Act Reserve

**Practice ID # 104: Progress Summary**

Start Date : ELUA Order- Jan 2009; NOIs: June 2007 s.17s: N/A						Estimated completion date : ELUA Order Dec 2009 NOIs: April 2008 s.17s: June 2009						Agency Priority: High					
Report	NS	I	M	SC	C	Comments											
Progress Report I - Status date January 15, 2009		X				<p><b>Factors Affecting Implementation:</b> <i>Changing Scope:</i> (Low) ELUA order: The ELU Act has some additional process requirements to achieve final approval (i.e. the endorsement by the Environment and Land Use Committee). <i>Additional Time Required:</i> (High) ELUA Order: It took from May to Dec 2008 to determine/ confirm the most appropriate legal tool to implement the S2S Wildlands. As a result, the S2S Wildlands Order project work could not begin until Jan 2009, except for some preliminary mapping work. Start-up efforts for the S2S Wildlands Order project have been slowed due to the workload of ILMB staff on other priority S2S LRMP implementation projects in early 2009.</p> <p>s.17s: Additional time is required to determine if s.17 reserves should be established in wildlands or if the ELUA order will be a sufficiently comprehensive tool to achieve the same objectives of a s.17 reserve.</p> <p><b>Activities Completed This Period:</b> NOIs: Established for all Wildlands. This process was completed in April 2008. ELUA Order: (Dec 2008) ILMB begins preliminary mapping work such as the development of draft Wildland maps. (Jan 2009) ILMB initiates project team formation and the development of a S2S Wildlands Order project charter and workplan (Jan 2009) ILMB-LIM develops a contract for specialized mapping work.</p>											

Resource Value: Wildland (Mining/Tourism Permitted) Zones			Practice ID # 105	Lead Agency: MEMPR (MAL - ILMB)
LRMP Reference	Applicable Area	LRMP Objective	Description of Practice	Legal tool (s)
5.2.2  (First Nations LUA)	Blanca /Skwxwú7mesh-úlh Snewáyelh and Tricouni Lakes/ Skwxwú7mesh-úlh Snewáyelh Cultural Training Areas	To retain the remote character of the Zone and associated high quality of wilderness experience for First Nations cultural uses and commercial and non-commercial backcountry recreation.	Exploration for minerals, aggregates, dimension stone, oil and gas and geothermal resources must use low impact methods such as foot and aerial access during early stages of exploration. No new road construction is permitted for forestry or early exploration but if no feasible alternative is available road access for subsurface resource development may be considered, subject to consultation with the Squamish Nation, and if required, accommodation.	Conditional Registration Reserve under Mineral Tenure Act (RSBC 1996) ss. 17, 22



Practice ID # 105: Progress Summary						
Start Date: 2008		Estimated Completion date: Unknown			Agency Priority : High	
Report	NS	I	M	SC	C	Comments
Progress Report I - Status date January 15, 2009		X				<b>Factors Affecting Implementation:</b> <i>Resource Issues:</i> (Medium) <i>Additional Time Required:</i> (Medium) <b>Activities Completed This Period:</b> Mechanisms for protection of cultural sites proposed/planned. <b>General comment:</b> Mineral Titles Branch contact is Tracy Martin, Mineral Lands Administrator <b>Recommendations:</b> ILMB to submit applications for conditional reserves, contact Tracy Martin.

Resource Value: Wildland (Mining/Tourism Permitted) Zones						Practice ID # 106		Lead Agency: MAL - ILMB	
LRMP Reference	Applicable Area		LRMP Objective			Description of Practice		Legal tool (s)	
5.2.2  (First Nations LUA)	Blanca/Skwxwú7mes h-úlh Snewáyelh and Tricouni Lakes/ Skwxwú7mesh-úlh Snewáyelh Cultural Training Areas		To retain the remote character of the Zone and associated high quality of wilderness experience for First Nations cultural uses and commercial and non-commercial backcountry recreation.			Exploration for minerals, aggregates, dimension stone, oil and gas and geothermal resources must use low impact methods such as foot and aerial access during early stages of exploration. No new road construction is permitted for forestry or early exploration but if no feasible alternative is available road access for subsurface resource development may be considered, subject to consultation with the Squamish Nation, and if required, accommodation.		Environment and Land Use Act Wildlands Order Interim Measures: Notation of Interests, Mineral Tenure Act Sec 17 Conditional Registration Reserve	
Practice ID # 106: Progress Summary									
Start Date : ELUA Order- Jan 2009; NOIs: June 2007 MTA s.17s: N/A Estimated completion date : ELUA Order Dec 2009 NOIs: April 2008 MTA s.17s: N/A Agency Priority: High									
Report	NS	I	M	SC	C	Comments			
Progress Report I - Status date January 15, 2009		X				<b>Factors Affecting Implementation:</b> <i>Changing Scope:</i> (Low) ELUA order: The ELU Act has some additional process requirements to achieve final approval (i.e. the endorsement by the Environment and Land Use Committee).  <i>Additional Time Required:</i> (High) ELUA Order: It took from May to Dec 2008 to determine/ confirm the most appropriate legal tool to implement the S2S Wildlands. As a result, the S2S Wildlands Order project work could not begin until Jan 2009, except for some preliminary mapping work. Start-up efforts for the S2S Wildlands Order project have been slowed due to the workload of ILMB staff on other priority S2S LRMP implementation projects in early 2009. MTA s. 17s: Additional time is required to determine if s. 17 reserves should be established in wildlands or if the ELUA order will be sufficient.  <b>Activities Completed This Period:</b> NOIs: Established for all Wildlands. This process was completed in April 2008. ELUA Order: (Dec 2008) ILMB begins preliminary mapping work such as the development of draft Wildland maps. (Jan 2009) ILMB initiates project team formation and the development of a S2S Wildlands Order project charter and workplan (Jan 2009) ILMB-LIM develops a contract for specialized mapping work.			



Resource Value: Wildland (Mining/Tourism Permitted) Zones						Practice ID # 107		Lead Agency: MAL - ILMB	
LRMP Reference	Applicable Area	LRMP Objective				Description of Practice		Legal tool (s)	
5.2.2  (First Nations LUA)	Lower Sims Creek, Upper Elaho	To retain the remote character of the Zone and associated high quality of wilderness experience for First Nations cultural uses and commercial and non-commercial backcountry recreation.				Commercial recreation lodges and facilities, or recreation lot leases, are not permitted.		Environment and Land Use Act Wildlands Order Interim Measures: Notation of Interests (NOIs) and Section 17 Land Act Reserve	
Practice ID # 107: Progress Summary									
Start Date : ELUA Order- Jan 2009; NOIs: June 2007 s.17s: N/A					Estimated completion date : ELUA Order Dec 2009 NOIs: April 2008 s.17s: June 2009			Agency Priority: High	
Report	NS	I	M	SC	C	Comments			
Progress Report I - Status date January 15, 2009		X				<b>Factors Affecting Implementation:</b> <i>Changing Scope:</i> (Low) ELUA order: The ELU Act has some additional process requirements to achieve final approval (i.e. the endorsement by the Environment and Land Use Committee).  <i>Additional Time Required:</i> (High) ELUA Order: It took from May to Dec 2008 to determine/ confirm the most appropriate legal tool to implement the S2S Wildlands. As a result, the S2S Wildlands Order project work could not begin until Jan 2009, except for some preliminary mapping work. Start-up efforts for the S2S Wildlands Order project have been slowed due to the workload of ILMB staff on other priority S2S LRMP implementation projects in early 2009.  s.17s: Additional time is required to determine if s.17 reserves should be established in wildlands or if the ELUA order will be a sufficiently comprehensive tool to achieve the same objectives of a s.17 reserve.			
						<b>Activities Completed This Period:</b> NOIs: Established for all Wildlands. This process was completed in April 2008. ELUA Order: (Dec 2008) ILMB begins preliminary mapping work such as the development of draft Wildland maps. (Jan 2009) ILMB initiates project team formation and the development of a S2S Wildlands Order project charter and workplan (Jan 2009) ILMB-LIM develops a contract for specialized mapping work.			

Resource Value: Wildland (Mining/Tourism Permitted) Zones						Practice ID # 108	Lead Agency: MAL - ILMB
LRMP Reference	Applicable Area	LRMP Objective				Description of Practice	Legal tool (s)
5.2.2 (First Nations LUA)	North Lizzie to Cloudraker	To retain the remote character of the Zone and associated high quality of wilderness experience for First Nations cultural uses and commercial and non-commercial backcountry recreation.				No new development of commercial lodges. Public recreation facilities and infrastructure are permitted.	Environment and Land Use Act Wildlands Order Interim Measures: Notation of Interests (NOIs) And Section 17s Land Act Reserve

Practice ID # 108: Progress Summary						
Start Date : ELUA Order- Jan 2009; NOIs: June 2007 s.17s: N/A			Estimated completion date : ELUA Order Dec 2009 NOIs: April 2008 s.17s: June 2009			Agency Priority: High
Report	NS	I	M	SC	C	Comments
Progress Report I - Status date January 15, 2009		X				<p><b>Factors Affecting Implementation:</b>  <i>Changing Scope:</i> (Low) ELUA order: The ELU Act has some additional process requirements to achieve final approval (i.e. the endorsement by the Environment and Land Use Committee).</p> <p><i>Additional Time Required:</i> (High) ELUA Order: It took from May to Dec 2008 to determine/ confirm the most appropriate legal tool to implement the S2S Wildlands. As a result, the S2S Wildlands Order project work could not begin until Jan 2009, except for some preliminary mapping work. Start-up efforts for the S2S Wildlands Order project have been slowed due to the workload of ILMB staff on other priority S2S LRMP implementation projects in early 2009.</p> <p>s.17s: Additional time is required to determine if s.17 reserves should be established in wildlands or if the ELUA order will be a sufficiently comprehensive tool to achieve the same objectives of a s.17 reserve.</p> <p><b>Activities Completed This Period:</b> NOIs: Established for all Wildlands. This process was completed in April 2008. s.17s: Held discussions with Land Officers and ELUA experts to determine best way forward. ELUA Order: (Dec 2008) ILMB begins preliminary mapping work such as the development of draft Wildland maps. (Jan 2009) ILMB initiates project team formation and the development of a S2S Wildlands Order project charter and workplan (Jan 2009) ILMB-LIM develops a contract for specialized mapping work.</p>

Resource Value: Wildland (Mining/Tourism Permitted) Zones						Practice ID # 109		Lead Agency: MAL - ILMB	
LRMP Reference	Applicable Area		LRMP Objective				Description of Practice		Legal tool (s)
5.2.4.1  (First Nations LUA)	Blanca Lakes Core		To maintain opportunities for natural/wilderness backcountry recreation and tourism use, as appropriate to the Zone.  To increase opportunities for First Nations' participation in commercial recreation enterprises and tourism operations.				No motorized commercial or non-commercial recreation uses are permitted in Blanca Lakes Cultural Training Area (WL #1).		Environment and Land Use Act Wildlands Order Interim Measures: Notation of Interests (NOIs) and Section 17 Land Act Reserve
Practice ID # 109: Progress Summary									
Start Date : ELUA Order- Jan 2009; NOIs: June 2007 s.17s: N/A					Estimated completion date : ELUA Order Dec 2009 NOIs: April 2008 s.17s: June 2009			Agency Priority: High	
Report	NS	I	M	SC	C	Comments			
Progress Report I - Status date January 15, 2009		X				<b>Factors Affecting Implementation:</b> <i>Changing Scope:</i> (Low) ELUA order: The ELU Act has some additional process requirements to achieve final approval (i.e. the endorsement by the Environment and Land Use Committee).  <i>Additional Time Required:</i> (High) ELUA Order: It took from May to Dec 2008 to determine/ confirm the most appropriate legal tool to implement the S2S Wildlands. As a result, the S2S Wildlands Order project work could not begin until Jan 2009, except for some preliminary mapping work. Start-up efforts for the S2S Wildlands Order project have been slowed due to the workload of ILMB staff on other priority S2S LRMP implementation projects in early 2009.  s.17s: Additional time is required to determine if s.17 reserves should be established in wildlands or if the ELUA order will be a sufficiently comprehensive tool to achieve the same objectives of a s.17 reserve.			
						<b>Activities Completed This Period:</b> NOIs: Established for all Wildlands. This process was completed in April 2008. ELUA Order: (Dec 2008) ILMB begins preliminary mapping work such as the development of draft Wildland maps. (Jan 2009) ILMB initiates project team formation and the development of a S2S Wildlands Order project charter and workplan (Jan 2009) ILMB-LIM develops a contract for specialized mapping work.			

Resource Value: Wildland (Mining/Tourism Permitted) Zones						Practice ID # 110		Lead Agency: MAL - ILMB	
LRMP Reference	Applicable Area	LRMP Objective				Description of Practice		Legal tool (s)	
5.2.4.1  (First Nations LUA)	Blanca Lakes Buffer	To maintain opportunities for natural/wilderness backcountry recreation and tourism use, as appropriate to the Zone.  To increase opportunities for First Nations' participation in commercial recreation enterprises and tourism operations.				Winter commercial motorized recreation is not permitted in the adjacent Blanca Lakes II Wildland Zone (WL #11), but public motorized access is permitted. Aerial access is permitted in the summer.		Environment and Land Use Act Wildlands Order Interim Measures: Notation of Interests (NOIs) And Section 17 Land Act Reserve	
Practice ID # 110: Progress Summary									
Start Date : ELUA Order- Jan 2009; NOIs: June 2007 s.17s: N/A						Estimated completion date : ELUA Order Dec 2009 NOIs: April 2008 s.17s: June 2009			Agency Priority: High
Report	NS	I	M	SC	C	Comments			
Progress Report I - Status date January 15, 2009		X				<b>Factors Affecting Implementation:</b> <i>Changing Scope:</i> (Low) ELUA order: The ELU Act has some additional process requirements to achieve final approval (i.e. the endorsement by the Environment and Land Use Committee).  <i>Additional Time Required:</i> (High) ELUA Order: It took from May to Dec 2008 to determine/ confirm the most appropriate legal tool to implement the S2S Wildlands. As a result, the S2S Wildlands Order project work could not begin until Jan 2009, except for some preliminary mapping work. Start-up efforts for the S2S Wildlands Order project have been slowed due to the workload of ILMB staff on other priority S2S LRMP implementation projects in early 2009.  s.17s: Additional time is required to determine if s.17 reserves should be established in wildlands or if the ELUA order will be a sufficiently comprehensive tool to achieve the same objectives of a s.17 reserve.  <b>Activities Completed This Period:</b> NOIs: Established for all Wildlands. This process was completed in April 2008. ELUA Order: (Dec 2008) ILMB begins preliminary mapping work such as the development of draft Wildland maps. (Jan 2009) ILMB initiates project team formation and the development of a S2S Wildlands Order project charter and workplan (Jan 2009) ILMB-LIM develops a contract for specialized mapping work.			

Resource Value: Wildland (Mining/Tourism Permitted) Zones						Practice ID # 111	Lead Agency: MAL - ILMB
LRMP Reference	Applicable Area	LRMP Objective				Description of Practice	Legal tool (s)
5.2.4.1  (First Nations LUA)	Tricouni Lakes	To maintain opportunities for natural/wilderness backcountry recreation and tourism use, as appropriate to the Zone.  To increase opportunities for First Nations' participation in commercial recreation enterprises and tourism operations.				New motorized commercial recreation use is not permitted in the Tricouni Lakes Skwxwú7mesh-úhl Snéwáyelh / Cultural Training Area, unless agreed to by the First Nations and the Province through a commercial recreation zoning process.	Environment and Land Use Act Wildlands Order Interim Measures: Notation of Interests (NOIs) and Section 17 Land Act Reserve

Practice ID # 111: Progress Summary						
Start Date : ELUA Order- Jan 2009; NOIs: June 2007 s.17s: N/A			Estimated completion date : ELUA Order Dec 2009 NOIs: April 2008 s.17s: June 2009			Agency Priority: High
Report	NS	I	M	SC	C	Comments
Progress Report I - Status date January 15, 2009		X				<p><b>Factors Affecting Implementation:</b></p> <p><i>Changing Scope:</i> (Low) ELUA order: The ELU Act has some additional process requirements to achieve final approval (i.e. the endorsement by the Environment and Land Use Committee).</p> <p><i>Additional Time Required:</i> (High) ELUA Order: It took from May to Dec 2008 to determine/ confirm the most appropriate legal tool to implement the S2S Wildlands. As a result, the S2S Wildlands Order project work could not begin until Jan 2009, except for some preliminary mapping work. Start-up efforts for the S2S Wildlands Order project have been slowed due to the workload of ILMB staff on other priority S2S LRMP implementation projects in early 2009.</p> <p>s.17s: Additional time is required to determine if s.17 reserves should be established in wildlands or if the ELUA order will be a sufficiently comprehensive tool to achieve the same objectives of a s.17 reserve.</p> <p><b>Activities Completed This Period:</b> NOIs: Established for all Wildlands. This process was completed in April 2008. ELUA Order: (Dec 2008) ILMB begins preliminary mapping work such as the development of draft Wildland maps. (Jan 2009) ILMB initiates project team formation and the development of a S2S Wildlands Order project charter and workplan (Jan 2009) ILMB-LIM develops a contract for specialized mapping work.</p>

Resource Value: Wildland (Mining/Tourism Permitted) Zones						Practice ID # 112		Lead Agency: MAL - ILMB	
LRMP Ref.	Applicable Area		LRMP Objective			Description of Practice		Legal tool (s)	
5.2.4.1  (First Nations LUA)	Blanca and Tricouni Lakes		To protect and maintain the integrity of First Nations' cultural and heritage resources, including sacred sites. To conserve and maintain resources that provide opportunities for social, ceremonial and cultural use by First Nations. To preserve and maintain opportunities for First Nations social, ceremonial and cultural uses.			Leases for cabins or any other similar structures, and any licenses of occupation which include authorization for such structures, will not be permitted in Skwxwú7mesh-úhl Snewáylh / Cultural Training Areas, unless for First Nations cultural purposes.		Environment and Land Use Act Wildlands Order Interim Measures: Notation of Interests (NOIs) and Section 17 Land Act Reserve	
Practice ID # 112: Progress Summary									
Start Date : ELUA Order- Jan 2009; NOIs: June 2007 s.17s: N/A						Estimated completion date : ELUA Order Dec 2009 NOIs: April 2008 s.17s: June 2009			Agency Priority: High
Report	NS	I	M	SC	C	Comments			
Progress Report I - Status date January 15, 2009		X				<b>Factors Affecting Implementation:</b> <i>Changing Scope:</i> (Low) ELUA order: The ELU Act has some additional process requirements to achieve final approval (i.e. the endorsement by the Environment and Land Use Committee).  <i>Additional Time Required:</i> (High) ELUA Order: It took from May to Dec 2008 to determine/ confirm the most appropriate legal tool to implement the S2S Wildlands. As a result, the S2S Wildlands Order project work could not begin until Jan 2009, except for some preliminary mapping work. Start-up efforts for the S2S Wildlands Order project have been slowed due to the workload of ILMB staff on other priority S2S LRMP implementation projects in early 2009.  s.17s: Additional time is required to determine if s.17 reserves should be established in wildlands or if the ELUA order will be a sufficiently comprehensive tool to achieve the same objectives of a s.17 reserve. <b>Activities Completed This Period:</b> NOIs: Established for all Wildlands. This process was completed in April 2008. ELUA Order: (Dec 2008) ILMB begins preliminary mapping work such as the development of draft Wildland maps. (Jan 2009) ILMB initiates project team formation and the development of a S2S Wildlands Order project charter and workplan (Jan 2009) ILMB-LIM develops a contract for specialized mapping work.			

Resource Value: Wildland (Mining/Tourism Permitted) Zones						Practice ID # 113		Lead Agency: MAL - ILMB	
LRMP Reference	Applicable Area		LRMP Objective			Description of Practice			Legal tool (s)
5.2.4.2 (First Nations LUA)	Lower Sims Creek, Upper Elaho		To allow subsurface resource development subject to recognition and accommodation of First Nations’ environmental, social and cultural values.			No new road construction is permitted for forestry or early mineral exploration. If no feasible alternative is available road access for subsurface development may be considered, subject to consultation with First Nations, and if appropriate, accommodation.			Environment and Land Use Act Wildlands Order Interim Measures: Notation of Interests (NOIs) and Information layer on Mineral Titles Online
Practice ID # 113: Progress Summary									
Start Date : ELUA Order- Jan 2009; NOIs: June 2007					Estimated completion date : ELUA Order Dec 2009 NOIs: April 2008				Agency Priority: High
Report	NS	I	M	SC	C	Comments			
Progress Report I - Status date January 15, 2009		X				<b>Factors Affecting Implementation:</b> <i>Changing Scope:</i> (Low) ELUA order: The ELU Act has some additional process requirements to achieve final approval (i.e. the endorsement by the Environment and Land Use Committee).  <i>Additional Time Required:</i> (High) ELUA Order: It took from May to Dec 2008 to determine/ confirm the most appropriate legal tool to implement the S2S Wildlands. As a result, the S2S Wildlands Order project work could not begin until Jan 2009, except for some preliminary mapping work. Start-up efforts for the S2S Wildlands Order project have been slowed due to the workload of ILMB staff on other priority S2S LRMP implementation projects in early 2009.  <b>Activities Completed This Period:</b> NOIs: Established for all Wildlands. This process was completed in April 2008. ELUA Order: (Dec 2008) ILMB begins preliminary mapping work such as the development of draft Wildland maps. (Jan 2009) ILMB initiates project team formation and the development of a S2S Wildlands Order project charter and workplan (Jan 2009) ILMB-LIM develops a contract for specialized mapping work.			

Resource Value: Wildland (Mining/Tourism Permitted) Zones						Practice ID # 114	Lead Agency: MAL - ILMB
LRMP Ref.	Applicable Area	LRMP Objective		Description of Practice			Legal tool (s)
5.2.4.2 (First Nations LUA)	Lower Sims Creek, Upper Elaho	To maintain opportunities for natural/ wilderness backcountry recreation and tourism use, as appropriate to the Zone. To increase opportunities for First Nations' participation in commercial recreation enterprises and tourism operations.		Motorized commercial recreation access and use is not permitted except for two pre-existing tenures: the snowmobile tenure located on the Pemberton Icefield, and helicopter tenure in the Elaho. These tenures will continue until their expiry dates. At the time of their renewal, the Province and the Squamish Nation will review and determine the future of the tenures.			Environment and Land Use Act Wildlands Order Interim Measures: Notation of Interests (NOIs and Section 17 Land Act Reserve

Practice ID # 114: Progress Summary						
Start Date : ELUA Order- Jan 2009; NOIs: June 2007 s.17s: N/A			Estimated completion date : ELUA Order Dec 2009 NOIs: April 2008 s.17s: June 2009			Agency Priority: High
Report	NS	I	M	SC	C	Comments
Progress Report I - Status date January 15, 2009		X				<p><b>Factors Affecting Implementation:</b>  <i>Changing Scope:</i> (Low) ELUA order: The ELU Act has some additional process requirements to achieve final approval (i.e. the endorsement by the Environment and Land Use Committee).</p> <p><i>Additional Time Required:</i> (High) ELUA Order: It took from May to Dec 2008 to determine/ confirm the most appropriate legal tool to implement the S2S Wildlands. As a result, the S2S Wildlands Order project work could not begin until Jan 2009, except for some preliminary mapping work. Start-up efforts for the S2S Wildlands Order project have been slowed due to the workload of ILMB staff on other priority S2S LRMP implementation projects in early 2009.</p> <p>s.17s: Additional time is required to determine if s.17 reserves should be established in wildlands or if the ELUA order will be a sufficiently comprehensive tool to achieve the same objectives of a s.17 reserve.</p> <p><b>Activities Completed This Period:</b> NOIs: Established for all Wildlands. This process was completed in April 2008. ELUA Order: (Dec 2008) ILMB begins preliminary mapping work such as the development of draft Wildland maps. (Jan 2009) ILMB initiates project team formation and the development of a S2S Wildlands Order project charter and workplan (Jan 2009) ILMB-LIM develops a contract for specialized mapping work.</p>

Resource Value: Wildland (Mining/Tourism Permitted) Zones						Practice ID # 115		Lead Agency: MAL - ILMB	
LRMP Ref.	Applicable Area		LRMP Objective			Description of Practice		Legal tool (s)	
5.2.4.2  (First Nations LUA)	Lower Sims Creek, Upper Elaho		To maintain opportunities for natural/ wilderness backcountry recreation and tourism use, as appropriate to the Zone. To increase opportunities for First Nations' participation in commercial recreation enterprises and tourism operations.			Commercial recreation lodges and facilities, or recreation lot leases, are not permitted.		Environment and Land Use Act Wildlands Order Interim Measures: Notation of Interests (NOIs) and Section 17 Land Act Reserve	
Practice ID # 115: Progress Summary									
Start Date : ELUA Order- Jan 2009; NOIs: June 2007 s.17s: N/A					Estimated completion date : ELUA Order Dec 2009 NOIs: April 2008 s.17s: June 2009				Agency Priority: High
Report	NS	I	M	SC	C	Comments			
Progress Report I - Status date January 15, 2009		X				<b>Factors Affecting Implementation:</b> <i>Changing Scope:</i> (Low) ELUA order: The ELU Act has some additional process requirements to achieve final approval (i.e. the endorsement by the Environment and Land Use Committee)  <i>Additional Time Required:</i> (High) ELUA Order: It took from May to Dec 2008 to determine/ confirm the most appropriate legal tool to implement the S2S Wildlands. As a result, the S2S Wildlands Order project work could not begin until Jan 2009, except for some preliminary mapping work. Start-up efforts for the S2S Wildlands Order project have been slowed due to the workload of ILMB staff on other priority S2S LRMP implementation projects in early 2009.  s.17s: Additional time is required to determine if s.17 reserves should be established in wildlands or if the ELUA order will be a sufficiently comprehensive tool to achieve the same objectives of a s.17 reserve.  <b>Activities Completed This Period:</b> NOIs: Established for all Wildlands. This process was completed in April 2008. ELUA Order: (Dec 2008) ILMB begins preliminary mapping work such as the development of draft Wildland maps. (Jan 2009) ILMB initiates project team formation and the development of a S2S Wildlands Order project charter and workplan (Jan 2009) ILMB-LIM develops a contract for specialized mapping work.			

Resource Value: Wildland (Mining/Tourism Permitted) Zones			Practice ID # 116	Lead Agency: MAL - ILMB
LRMP Ref.	Applicable Area	LRMP Objective	Description of Practice	Legal tool (s)
5.2.4.2 (First Nations LUA)	Lower Sims Creek, Upper Elaho	To protect and maintain the integrity of First Nations' cultural and heritage resources, including sacred sites. To maintain opportunities for natural/ wilderness backcountry recreation and tourism use, as appropriate to the Zone. To increase opportunities for First Nations' participation in commercial recreation enterprises and tourism operations.	Recreation tenures will not be granted over trails of significant cultural and heritage value to First Nations, including the Bug Lake trail. Consultation with First Nations is required prior to approving recreation tenures on trails in the Sims Creek or Elaho Valley watersheds.	Environment and Land Use Act Wildlands Order Interim Measures: Notation of Interests (NOIs) and Section 17 Land Act Reserve

**Practice ID # 116: Progress Summary**

**Start Date :** ELUA Order- Jan 2009; NOIs: June 2007 s.17s: N/A **Estimated completion date :** ELUA Order Dec 2009 NOIs: April 2008 s.17s: June 2009 **Agency Priority:** High

Report	NS	I	M	SC	C	Comments
Progress Report I - Status date January 15, 2009		X				<p><b>Factors Affecting Implementation:</b>  <i>Changing Scope:</i> (Low) ELUA order: The ELU Act has some additional process requirements to achieve final approval (i.e. the endorsement by the Environment and Land Use Committee).</p> <p><i>Additional Time Required:</i> (High) ELUA Order: It took from May to Dec 2008 to determine/ confirm the most appropriate legal tool to implement the S2S Wildlands. As a result, the S2S Wildlands Order project work could not begin until Jan 2009, except for some preliminary mapping work. Start-up efforts for the S2S Wildlands Order project have been slowed due to the workload of ILMB staff on other priority S2S LRMP implementation projects in early 2009.</p> <p>s.17s: Additional time is required to determine if s.17 reserves should be established in wildlands or if the ELUA order will be a sufficiently comprehensive tool to achieve the same objectives of a s.17 reserve.</p> <p><b>Activities Completed This Period:</b> NOIs: Established for all Wildlands. This process was completed in April 2008. ELUA Order: (Dec 2008) ILMB begins preliminary mapping work such as the development of draft Wildland maps. (Jan 2009) ILMB initiates project team formation and the development of a S2S Wildlands Order project charter and workplan (Jan 2009) ILMB-LIM develops a contract for specialized mapping work.</p>

Resource Value: Wildland (Mining/Tourism Permitted) Zones			Practice ID # 117	Lead Agency: MAL - ILMB
LRMP Ref.	Applicable Area	LRMP Objective	Description of Practice	Legal tool (s)
5.2.4.3 (First Nations LUA)	North Lizzie	To protect and maintain the integrity of First Nations' cultural and heritage resources, including sacred sites.	Maintain the remote and wild character and opportunities for a cultural experience.	Environment and Land Use Act Wildlands Order Interim Measures: Notation of Interests (NOIs) and Section 17 Land Act Reserve



Practice ID # 117: Progress Summary						
<b>Start Date :</b> ELUA Order- Jan 2009; NOIs: June 2007 s.17s: N/A			<b>Estimated completion date :</b> ELUA Order Dec 2009 NOIs: April 2008 s.17s: June 2009			<b>Agency Priority:</b> High
Report	NS	I	M	SC	C	Comments
Progress Report I - Status date January 15, 2009		X				<p><b>Factors Affecting Implementation:</b>  <i>Changing Scope:</i> (Low) ELUA order: The ELU Act has some additional process requirements to achieve final approval (i.e. the endorsement by the Environment and Land Use Committee).</p> <p><i>Additional Time Required:</i> (High) ELUA Order: It took from May to Dec 2008 to determine/ confirm the most appropriate legal tool to implement the S2S Wildlands. As a result, the S2S Wildlands Order project work could not begin until Jan 2009, except for some preliminary mapping work. Start-up efforts for the S2S Wildlands Order project have been slowed due to the workload of ILMB staff on other priority S2S LRMP implementation projects in early 2009.</p> <p>S.17s: Additional time is required to determine if s.17 reserves should be established in wildlands or if the ELUA order will be a sufficiently comprehensive tool to achieve the same objectives of a s.17 reserve.</p> <p><b>Activities Completed This Period:</b> NOIs: Established for all Wildlands. This process was completed in April 2008. ELUA Order: (Dec 2008) ILMB begins preliminary mapping work such as the development of draft Wildland maps. (Jan 2009) ILMB initiates project team formation and the development of a S2S Wildlands Order project charter and workplan (Jan 2009) ILMB-LIM develops a contract for specialized mapping work.</p>

Resource Value: Wildland (Mining/Tourism Permitted) Zones						Practice ID # 118		Lead Agency: MAL - ILMB	
LRMP Reference	Applicable Area		LRMP Objective			Description of Practice			Legal tool (s)
5.2.4.3  (First Nations LUA)	North Lizzie		To maintain opportunities for natural/wilderness backcountry recreation and tourism use, as appropriate to the Zone.			No new motorized access for commercial recreation purposes. Existing motorized recreation tenures will be grandparented. Renewal of these tenures or applications for expansion must consider the management intent and direction for the Zone.			Environment and Land Use Act Wildlands Order Interim Measures: Notation of Interests (NOIs) and Section 17 Land Act Reserve
Practice ID # 118: Progress Summary									
Start Date : ELUA Order- Jan 2009; NOIs: June 2007 s.17s: N/A					Estimated completion date : ELUA Order Dec 2009 NOIs: April 2008 s.17s: June 2009				Agency Priority: High
Report	NS	I	M	SC	C	Comments			
Progress Report I - Status date January 15, 2009		X				<b>Factors Affecting Implementation:</b> <i>Changing Scope:</i> (Low) ELUA order: The ELU Act has some additional process requirements to achieve final approval (i.e. the endorsement by the Environment and Land Use Committee). <i>Additional Time Required:</i> (High) ELUA Order: It took from May to Dec 2008 to determine/ confirm the most appropriate legal tool to implement the S2S Wildlands. As a result, the S2S Wildlands Order project work could not begin until Jan 2009, except for some preliminary mapping work. Start-up efforts for the S2S Wildlands Order project have been slowed due to the workload of ILMB staff on other priority S2S LRMP implementation projects in early 2009. s.17s: Additional time is required to determine if s.17 reserves should be established in wildlands or if the ELUA order will be a sufficiently comprehensive tool to achieve the same objectives of a s.17 reserve. <b>Activities Completed This Period:</b> NOIs: Established for all Wildlands. This process was completed in April 2008. ELUA Order: (Dec 2008) ILMB begins preliminary mapping work such as the development of draft Wildland maps. (Jan 2009) ILMB initiates project team formation and the development of a S2S Wildlands Order project charter and workplan (Jan 2009) ILMB-LIM develops a contract for specialized mapping work.			



Resource Value: Wildland (Mining/Tourism Permitted) Zones						Practice ID # 119		Lead Agency: MAL - ILMB	
LRMP Reference	Applicable Area		LRMP Objective			Description of Practice		Legal tool (s)	
5.2.4.3 (First Nations LUA)	North Lizzie		To maintain opportunities for natural/wilderness backcountry recreation and tourism use, as appropriate to the Zone.			No new development of commercial lodges. Public recreation facilities and infrastructure may be permitted.		Environment and Land Use Act Wildlands Order Interim Measures: Notation of Interests (NOIs) and Section 17 Land Act Reserve	
Practice ID # 119: Progress Summary									
Start Date : ELUA Order- Jan 2009; NOIs: June 2007 s.17s: N/A					Estimated completion date : ELUA Order Dec 2009 NOIs: April 2008 s.17s: June 2009				Agency Priority: High
Report	NS	I	M	SC	C	Comments			
Progress Report I - Status date January 15, 2009		X				<b>Factors Affecting Implementation:</b> <i>Changing Scope:</i> (Low) ELUA order: The ELU Act has some additional process requirements to achieve final approval (i.e. the endorsement by the Environment and Land Use Committee).			
						<i>Additional Time Required:</i> (High) ELUA Order: It took from May to Dec 2008 to determine/ confirm the most appropriate legal tool to implement the S2S Wildlands. As a result, the S2S Wildlands Order project work could not begin until Jan 2009, except for some preliminary mapping work. Start-up efforts for the S2S Wildlands Order project have been slowed due to the workload of ILMB staff on other priority S2S LRMP implementation projects in early 2009.			
						s.17s: Additional time is required to determine if s.17 reserves should be established in wildlands or if the ELUA order will be a sufficiently comprehensive tool to achieve the same objectives of a s.17 reserve.			
						<b>Activities Completed This Period:</b> NOIs: Established for all Wildlands. This process was completed in April 2008. ELUA Order: (Dec 2008) ILMB begins preliminary mapping work such as the development of draft Wildland maps. (Jan 2009) ILMB initiates project team formation and the development of a S2S Wildlands Order project charter and workplan (Jan 2009) ILMB-LIM develops a contract for specialized mapping work.			

Resource Value: Wildland (Mining/Tourism Permitted) Zones						Practice ID # 120	Lead Agency: MAL - ILMB
LRMP Reference	Applicable Area	LRMP Objective				Description of Practice	Legal tool (s)
5.2.4.4 (First Nations LUA)	Qwalímak / Upper Birkenhead Úll'us / Upper Ryan Skelulátkwa / Owl Creek St'uqál'ts / Upper Lillooet Upper Soo	To allow subsurface resource development subject to recognition and accommodation of First Nations' environmental, social and cultural values.				No new road construction will be permitted for forestry or early mineral exploration <sup>38</sup> . If no feasible alternative is available, road access for subsurface development may be considered, subject to consultation with the First Nations, and if appropriate, accommodation	Environment and Land Use Act Wildlands Order Interim Measures: Notation of Interests (NOIs) and Information layer on Mineral Titles Online

Practice ID # 120: Progress Summary									
Start Date : ELUA Order- Jan 2009; NOIs: June 2007					Estimated completion date : ELUA Order Dec 2009 NOIs: April 2008			Agency Priority: High	
Report	NS	I	M	SC	C	Comments			
Progress Report I - Status date January 15, 2009		X				<b>Factors Affecting Implementation:</b> <i>Changing Scope:</i> (Low) ELUA order: The ELU Act has some additional process requirements to achieve final approval (i.e. the endorsement by the Environment and Land Use Committee).			
						<i>Additional Time Required:</i> (High) ELUA Order: It took from May to Dec 2008 to determine/ confirm the most appropriate legal tool to implement the S2S Wildlands. As a result, the S2S Wildlands Order project work could not begin until Jan 2009, except for some preliminary mapping work. Start-up efforts for the S2S Wildlands Order project have been slowed due to the workload of ILMB staff on other priority S2S LRMP implementation projects in early 2009.			
						<b>Activities Completed This Period:</b> NOIs: Established for all Wildlands. This process was completed in April 2008. ELUA Order: (Dec 2008) ILMB begins preliminary mapping work such as the development of draft Wildland maps. (Jan 2009) ILMB initiates project team formation and the development of a S2S Wildlands Order project charter and workplan (Jan 2009) ILMB-LIM develops a contract for specialized mapping work.			

Resource Value: Wildland (Mining/Tourism Permitted) Zones						Practice ID # 121		Lead Agency: MEMPR	
LRMP Reference	Applicable Area		LRMP Objective			Description of Practice		Legal tool (s)	
5.2.4.4  (First Nations LUA)	Qwalímak / Upper Birkenhead Úll'us / Upper Ryan Skelulátkwa / Owl Creek St'uqál'ts / Upper Lillooet Upper Soo		To allow subsurface resource development subject to recognition and accommodation of First Nations' environmental, social and cultural values.			No new road construction will be permitted for forestry or early mineral exploration <sup>38</sup> . If no feasible alternative is available, road access for subsurface development may be considered, subject to consultation with the First Nations, and if appropriate, accommodation		Conditional Registration Reserve under Mineral Tenure Act (RSBC 1996) ss. 17, 22	
Practice ID # 121: Progress Summary									
Start Date:		2008		Estimated Completion date:		Unknown		Agency Priority : High	
Report	NS	I	M	SC	C	Comments			
Progress Report I - Status date January 15, 2009		X				<b>Factors Affecting Implementation:</b> <i>Resource Issues:</i> (Medium) <i>Additional Time Required:</i> (Medium) <b>Activities Completed This Period:</b> Mechanism for protection of cultural sites proposed/planned. <b>General Comments:</b> Mineral Titles Branch contact is Tracy Martin, Mineral Lands Administrator <b>Recommendation:</b> ILMB to submit applications for conditional reserves – contact Tracy.			

Resource Value: Wildland (Mining/Tourism Permitted) Zones						Practice ID # 122		Lead Agency: MAL - ILMB	
LRMP Reference	Applicable Area		LRMP Objective			Description of Practice		Legal tool (s)	
5.2.4.4  (First Nations LUA)	Qwalímak / Upper Birkenhead Úll'us / Upper Ryan Skelulátkwa / Owl Creek St'uqál'ts / Upper Lillooet Upper Soo		To maintain the integrity of ecological systems, including high value habitats for wildlife and viable populations of wildlife species native to the area.  To protect and maintain the integrity of First Nations' cultural and heritage resources, including sacred sites.  To conserve and maintain resources that provide opportunities for social, ceremonial and cultural use by First Nations.			Motorized access and use is not permitted except for the pre-existing tenures and uses, which will continue but will be reviewed.		Environment and Land Use Act Wildlands Order Interim Measures: Notation of Interests (NOIs) and Section 17 Land Act Reserve	
Practice ID # 122: Progress Summary									
Start Date : ELUA Order- Jan 2009; NOIs: June 2007 s.17s: N/A						Estimated completion date : ELUA Order Dec 2009 NOIs: April 2008 s.17s: June 2009		Agency Priority: High	
Report	NS	I	M	SC	C	Comments			
Progress Report I - Status date January 15, 2009		X				<b>Factors Affecting Implementation:</b> <i>Changing Scope:</i> (Low) ELUA order: The ELU Act has some additional process requirements to achieve final approval (i.e. the endorsement by the Environment and Land Use Committee).  <i>Additional Time Required:</i> (High) ELUA Order: It took from May to Dec 2008 to determine/ confirm the most appropriate legal tool to implement the S2S Wildlands. As a result, the S2S Wildlands Order project work could not begin until Jan 2009, except for some preliminary mapping work. Start-up efforts for the S2S Wildlands Order project have been slowed due to the workload of ILMB staff on other priority S2S LRMP implementation projects in early 2009.  s.17s: Additional time is required to determine if s.17 reserves should be established in wildlands or if the ELUA order will be a sufficiently comprehensive tool to achieve the same objectives of a s.17 reserve.  <b>Activities Completed This Period:</b> NOIs: Established for all Wildlands. This process was completed in April 2008. ELUA Order: (Dec 2008) ILMB begins preliminary mapping work such as the development of draft Wildland maps. (Jan 2009) ILMB initiates project team formation and the development of a S2S Wildlands Order project charter and workplan (Jan 2009) ILMB-LIM develops a contract for specialized mapping work.			

Resource Value: Wildland (Mining/Tourism Permitted) Zones						Practice ID # 128		Lead Agency: MAL - ILMB	
LRMP Reference	Applicable Area		LRMP Objective			Description of Practice		Legal tool (s)	
Appendix 7	Mount Currie		To maintain the integrity of ecological systems, including high value habitats for wildlife and viable populations of wildlife species native to the area.  To protect and maintain the integrity of First Nations' cultural and heritage resources, including sacred sites.  To maintain opportunities for natural/wilderness backcountry recreation and tourism use, as appropriate to the Zone.			No permanent public or commercial recreation infrastructure development allowed (e.g., lodges, huts).		Environment and Land Use Act Wildlands Order Interim Measures: Notation of Interests (NOIs)	
Practice ID # 128: Progress Summary									
Start Date : ELUA Order- Jan 2009; NOIs: June 2007				Estimated completion date : ELUA Order Dec 2009 NOIs: April 2008				Agency Priority: High	
Report	NS	I	M	SC	C	Comments			
Progress Report I - Status date January 15, 2009		X				<b>Factors Affecting Implementation:</b> <i>Changing Scope:</i> (Low) ELUA order: The ELU Act has some additional process requirements to achieve final approval (i.e. the endorsement by the Environment and Land Use Committee).  <i>Additional Time Required:</i> (High) ELUA Order: It took from May to Dec 2008 to determine/ confirm the most appropriate legal tool to implement the S2S Wildlands. As a result, the S2S Wildlands Order project work could not begin until Jan 2009, except for some preliminary mapping work. Start-up efforts for the S2S Wildlands Order project have been slowed due to the workload of ILMB staff on other priority S2S LRMP implementation projects in early 2009.  <b>Activities Completed This Period:</b> NOIs: Established for all Wildlands. This process was completed in April 2008. ELUA Order: (Dec 2008) ILMB begins preliminary mapping work such as the development of draft Wildland maps. (Jan 2009) ILMB initiates project team formation and the development of a S2S Wildlands Order project charter and workplan (Jan 2009) ILMB-LIM develops a contract for specialized mapping work.			

Resource Value: Wildland (Mining/Tourism Permitted) Zones			Practice ID # 129	Lead Agency: MAL - ILMB	
LRMP Reference	Applicable Area	LRMP Objective	Description of Practice	Legal tool (s)	
Appendix 7	Pebble Creek/ North Creek	<p>To preserve and maintain opportunities for First Nations social, ceremonial and cultural uses.</p> <p>To maintain the integrity of ecological systems, including high value habitats for wildlife and viable populations of wildlife species native to the area.</p> <p>To maintain opportunities for natural/wilderness backcountry recreation and tourism use, as appropriate to the Zone.</p> <p>To increase opportunities for First Nations’ participation in commercial recreation enterprises and tourism operations.</p>	<p>Do not construct commercial recreation infrastructure within the Wildland portion of the Pebble and North Creek watersheds in recognition of the high value public non-motorized use and the existing non-commercial backcountry hut.</p>	<p>Environment and Land Use Act Wildlands Order</p> <p>Interim Measures: Notation of Interests (NOIs)</p>	

Practice ID # 129: Progress Summary						
Start Date : ELUA Order- Jan 2009; NOIs: June 2007			Estimated completion date : ELUA Order Dec 2009 NOIs: April 2008			Agency Priority: High
Report	NS	I	M	SC	C	Comments
Progress Report I - Status date January 15, 2009		X				<p><b>Factors Affecting Implementation:</b>  <i>Changing Scope:</i> (Low) ELUA order: The ELU Act has some additional process requirements to achieve final approval (i.e. the endorsement by the Environment and Land Use Committee).  <i>Additional Time Required:</i> (High) ELUA Order: It took from May to Dec 2008 to determine/ confirm the most appropriate legal tool to implement the S2S Wildlands. As a result, the S2S Wildlands Order project work could not begin until Jan 2009, except for some preliminary mapping work. Start-up efforts for the S2S Wildlands Order project have been slowed due to the workload of ILMB staff on other priority S2S LRMP implementation projects in early 2009.</p> <p><b>Activities Completed This Period:</b> NOIs: Established for all Wildlands. This process was completed in April 2008. ELUA Order: (Dec 2008) ILMB begins preliminary mapping work such as the development of draft Wildland maps. (Jan 2009) ILMB initiates project team formation and the development of a S2S Wildlands Order project charter and workplan (Jan 2009) ILMB-LIM develops a contract for specialized mapping work.</p>

Resource Value: Wildland (Mining/Tourism Permitted) Zones						Practice ID # 130		Lead Agency: MAL - ILMB	
LRMP Ref.	Applicable Area		LRMP Objective				Description of Practice		Legal tool (s)
Appendix 7	South Creek		To preserve and maintain opportunities for First Nations social, ceremonial and cultural uses. To maintain the integrity of ecological systems, including high value habitats for wildlife and viable populations of wildlife species native to the area. To maintain opportunities for natural/wilderness backcountry recreation and tourism use, as appropriate to the Zone. To increase opportunities for First Nations’ participation in commercial recreation enterprises and tourism operations.				No future public or commercial recreation infrastructure		Environment and Land Use Act Wildlands Order  Interim Measures: Notation of Interests (NOIs)
Practice ID # 130: Progress Summary									
Start Date : ELUA Order- Jan 2009; NOIs: June 2007					Estimated completion date : ELUA Order Dec 2009 NOIs: April 2008			Agency Priority: High	
Report	NS	I	M	SC	C	Comments			
Progress Report I - Status date January 15, 2009		X				Factors Affecting Implementation: <i>Changing Scope:</i> (Low) ELUA order: The ELU Act has some additional process requirements to achieve final approval (i.e. the endorsement by the Environment and Land Use Committee). <i>Additional Time Required:</i> (High) ELUA Order: It took from May to Dec 2008 to determine/ confirm the most appropriate legal tool to implement the S2S Wildlands. As a result, the S2S Wildlands Order project work could not begin until Jan 2009, except for some preliminary mapping work. Start-up efforts for the S2S Wildlands Order project have been slowed due to the workload of ILMB staff on other priority S2S LRMP implementation projects in early 2009. <b>Activities Completed This Period:</b> NOIs: Established for all Wildlands. This process was completed in April 2008. ELUA Order: (Dec 2008) ILMB begins preliminary mapping work such as the development of draft Wildland maps. (Jan 2009) ILMB initiates project team formation and the development of a S2S Wildlands Order project charter and workplan (Jan 2009) ILMB-LIM develops a contract for specialized mapping work.			

Resource Value: Wildland (Mining/Tourism Permitted) Zones						Practice ID # 131		Lead Agency: MAL - ILMB	
LRMP Reference	Applicable Area		LRMP Objective			Description of Practice		Legal tool (s)	
Appendix 7	19 Mile 21 Mile Upper Madely		To maintain the integrity of ecological systems, including high value habitats for wildlife and viable populations of wildlife species native to the area.  To maintain opportunities for natural/wilderness backcountry recreation and tourism use, as appropriate to the Zone.			No public motorized access in Twenty-One Mile watershed.		Environment and Land Use Act Wildlands Order  Interim Measures: Notation of Interests (NOIs)	
Practice ID # 131: Progress Summary									
Start Date : ELUA Order- Jan 2009; NOIs: June 2007					Estimated completion date : ELUA Order Dec 2009 NOIs: April 2008				Agency Priority: High
Report	NS	I	M	SC	C	Comments			
Progress Report I - Status date January 15, 2009		X				<b>Factors Affecting Implementation:</b> <i>Changing Scope:</i> (Low) ELUA order: The ELU Act has some additional process requirements to achieve final approval (i.e. the endorsement by the Environment and Land Use Committee). <i>Additional Time Required:</i> (High) ELUA Order: It took from May to Dec 2008 to determine/ confirm the most appropriate legal tool to implement the S2S Wildlands. As a result, the S2S Wildlands Order project work could not begin until Jan 2009, except for some preliminary mapping work. Start-up efforts for the S2S Wildlands Order project have been slowed due to the workload of ILMB staff on other priority S2S LRMP implementation projects in early 2009.  <b>Activities Completed This Period:</b> NOIs: Established for all Wildlands. This process was completed in April 2008. ELUA Order: (Dec 2008) ILMB begins preliminary mapping work such as the development of draft Wildland maps. (Jan 2009) ILMB initiates project team formation and the development of a S2S Wildlands Order project charter and workplan (Jan 2009) ILMB-LIM develops a contract for specialized mapping work.			

Resource Value: Wildland (Mining/Tourism Permitted) Zones						Practice ID # 132	Lead Agency: MAL - ILMB
LRMP Reference	Applicable Area	LRMP Objective				Description of Practice	Legal tool (s)
Appendix 7	19 Mile 21 Mile Upper Madely	To maintain the integrity of ecological systems, including high value habitats for wildlife and viable populations of wildlife species native to the area. To maintain opportunities for natural/wilderness backcountry recreation and tourism use, as appropriate to the Zone. To increase opportunities for First Nations' participation in commercial recreation enterprises and tourism operations.				The existing tenure for a heliski operation in Twenty-One Mile and Nineteen Mile Valleys is recognized and will continue as the only motorized recreation tenure in the area, with no further expansion of the existing helicopter tenure, and no new motorized recreation tenures. The use of helicopters in and over this area is discouraged during the summer hiking months (June 1 to October 31).	Environment and Land Use Act Wildlands Order  Interim Measures: Notation of Interests (NOIs)

Practice ID # 132: Progress Summary						
Start Date : ELUA Order- Jan 2009; NOIs: June 2007			Estimated completion date : ELUA Order Dec 2009 NOIs: April 2008			Agency Priority: High
Report	NS	I	M	SC	C	Comments
Progress Report I - Status date January 15, 2009		X				<p><b>Factors Affecting Implementation:</b>  <i>Changing Scope:</i> (Low) ELUA order: The ELU Act has some additional process requirements to achieve final approval (i.e. the endorsement by the Environment and Land Use Committee).  <i>Additional Time Required:</i> (High) ELUA Order: It took from May to Dec 2008 to determine/ confirm the most appropriate legal tool to implement the S2S Wildlands. As a result, the S2S Wildlands Order project work could not begin until Jan 2009, except for some preliminary mapping work. Start-up efforts for the S2S Wildlands Order project have been slowed due to the workload of ILMB staff on other priority S2S LRMP implementation projects in early 2009.</p> <p><b>Activities Completed This Period:</b> NOIs: Established for all Wildlands. This process was completed in April 2008. ELUA Order: (Dec 2008) ILMB begins preliminary mapping work such as the development of draft Wildland maps. (Jan 2009) ILMB initiates project team formation and the development of a S2S Wildlands Order project charter and workplan (Jan 2009) ILMB-LIM develops a contract for specialized mapping work.</p>

Resource Value: Wildland (Mining/Tourism Permitted) Zones						Practice ID # 133		Lead Agency: MAL - ILMB	
LRMP Reference	Applicable Area		LRMP Objective				Description of Practice		Legal tool (s)
Appendix 7	19 Mile 21 Mile Upper Madely		To maintain opportunities for natural/wilderness backcountry recreation and tourism use, as appropriate to the Zone. To increase opportunities for First Nations' participation in commercial recreation enterprises and tourism operations.				No permanent commercial recreation facilities are to be constructed in Twenty-One Mile Valley.		Environment and Land Use Act Wildlands Order  Interim Measures: Notation of Interests (NOIs)
Practice ID # 133: Progress Summary									
Start Date : ELUA Order- Jan 2009; NOIs: June 2007						Estimated completion date : ELUA Order Dec 2009 NOIs: April 2008			Agency Priority: High
Report	NS	I	M	SC	C	Comments			
Progress Report I - Status date January 15, 2009		X				<b>Factors Affecting Implementation:</b> <i>Changing Scope:</i> (Low) ELUA order: The ELU Act has some additional process requirements to achieve final approval (i.e. the endorsement by the Environment and Land Use Committee). <i>Additional Time Required:</i> (High) ELUA Order: It took from May to Dec 2008 to determine/ confirm the most appropriate legal tool to implement the S2S Wildlands. As a result, the S2S Wildlands Order project work could not begin until Jan 2009, except for some preliminary mapping work. Start-up efforts for the S2S Wildlands Order project have been slowed due to the workload of ILMB staff on other priority S2S LRMP implementation projects in early 2009. <b>Activities Completed This Period:</b> NOIs: Established for all Wildlands. This process was completed in April 2008. ELUA Order: (Dec 2008) ILMB begins preliminary mapping work such as the development of draft Wildland maps. (Jan 2009) ILMB initiates project team formation and the development of a S2S Wildlands Order project charter and workplan (Jan 2009) ILMB-LIM develops a contract for specialized mapping work.			



Resource Value: Wildland (Mining/Tourism Permitted) Zones						Practice ID # 134		Lead Agency: MAL - ILMB	
LRMP Reference	Applicable Area		LRMP Objective				Description of Practice		Legal tool (s)
Appendix 7	19 Mile 21 Mile Upper Madely		To maintain opportunities for natural/wilderness backcountry recreation and tourism use, as appropriate to the Zone. To increase opportunities for First Nations' participation in commercial recreation enterprises and tourism operations.				There will be no further expansion of motorized access in the area, in order to maintain the zone for quiet enjoyment by the public. Public motorized vehicle access is only permitted to Madely Lake along the existing Callaghan FSR 04, and to access existing utilities infrastructure (e.g. waterworks, repeaters).		Environment and Land Use Act Wildlands Order  Interim Measures: Notation of Interests (NOIs)
Practice ID # 134: Progress Summary									
Start Date : ELUA Order- Jan 2009; NOIs: June 2007					Estimated completion date : ELUA Order Dec 2009 NOIs: April 2008			Agency Priority: High	
Report	NS	I	M	SC	C	Comments			
Progress Report I - Status date January 15, 2009		X				<b>Factors Affecting Implementation:</b> <i>Changing Scope:</i> (Low) ELUA order: The ELU Act has some additional process requirements to achieve final approval (i.e. the endorsement by the Environment and Land Use Committee). <i>Additional Time Required:</i> (High) ELUA Order: It took from May to Dec 2008 to determine/ confirm the most appropriate legal tool to implement the S2S Wildlands. As a result, the S2S Wildlands Order project work could not begin until Jan 2009, except for some preliminary mapping work. Start-up efforts for the S2S Wildlands Order project have been slowed due to the workload of ILMB staff on other priority S2S LRMP implementation projects in early 2009.  <b>Activities Completed This Period:</b> NOIs: Established for all Wildlands. This process was completed in April 2008. ELUA Order: (Dec 2008) ILMB begins preliminary mapping work such as the development of draft Wildland maps. (Jan 2009) ILMB initiates project team formation and the development of a S2S Wildlands Order project charter and workplan (Jan 2009) ILMB-LIM develops a contract for specialized mapping work.			

Resource Value: Wildland (Mining/Tourism Permitted) Zones					Practice ID # 135	Lead Agency: MAL - ILMB
LRMP Reference	Applicable Area	LRMP Objective			Description of Practice	Legal tool (s)
Appendix 7	Twin 1 / Twin 2 Creeks to Joffre Lakes	To maintain opportunities for natural/wilderness backcountry recreation and tourism use, as appropriate to the Zone. To increase opportunities for First Nations' participation in commercial recreation enterprises and tourism operations.			No commercial back country lodges.	Environment and Land Use Act Wildlands Order  Interim Measures: Notation of Interests (NOIs)



Practice ID # 135: Progress Summary						
Start Date : ELUA Order- Jan 2009; NOIs: June 2007			Estimated completion date : ELUA Order Dec 2009 NOIs: April 2008			Agency Priority: High
Report	NS	I	M	SC	C	Comments
Progress Report I - Status date January 15, 2009		X				<p><b>Factors Affecting Implementation:</b>  <i>Changing Scope:</i> (Low) ELUA order: The ELU Act has some additional process requirements to achieve final approval (i.e. the endorsement by the Environment and Land Use Committee).  <i>Additional Time Required:</i> (High) ELUA Order: It took from May to Dec 2008 to determine/ confirm the most appropriate legal tool to implement the S2S Wildlands. As a result, the S2S Wildlands Order project work could not begin until Jan 2009, except for some preliminary mapping work. Start-up efforts for the S2S Wildlands Order project have been slowed due to the workload of ILMB staff on other priority S2S LRMP implementation projects in early 2009.</p> <p><b>Activities Completed This Period:</b> NOIs: Established for all Wildlands. This process was completed in April 2008. ELUA Order: (Dec 2008) ILMB begins preliminary mapping work such as the development of draft Wildland maps. (Jan 2009) ILMB initiates project team formation and the development of a S2S Wildlands Order project charter and workplan (Jan 2009) ILMB-LIM develops a contract for specialized mapping work.</p>

Resource Value: Wildland (Mining/Tourism Permitted) Zones						Practice ID # 136		Lead Agency: MAL - ILMB	
LRMP Reference	Applicable Area		LRMP Objective			Description of Practice		Legal tool (s)	
Appendix 7	Upper Meager Creek		To maintain opportunities for natural/wilderness backcountry recreation and tourism use, as appropriate to the Zone. To increase opportunities for First Nations' participation in commercial recreation enterprises and tourism operations.			No aerial access to 100 Lakes Plateau Wildland.		Environment and Land Use Act Wildlands Order  Interim Measures: Notation of Interests (NOIs)	
Practice ID # 136: Progress Summary									
Start Date : ELUA Order- Jan 2009; NOIs: June 2007					Estimated completion date : ELUA Order Dec 2009 NOIs: April 2008				Agency Priority: High
Report	NS	I	M	SC	C	Comments			
Progress Report I - Status date January 15, 2009		X				<b>Factors Affecting Implementation:</b> <i>Changing Scope:</i> (Low) ELUA order: The ELU Act has some additional process requirements to achieve final approval (i.e. the endorsement by the Environment and Land Use Committee). <i>Additional Time Required:</i> (High) ELUA Order: It took from May to Dec 2008 to determine/ confirm the most appropriate legal tool to implement the S2S Wildlands. As a result, the S2S Wildlands Order project work could not begin until Jan 2009, except for some preliminary mapping work. Start-up efforts for the S2S Wildlands Order project have been slowed due to the workload of ILMB staff on other priority S2S LRMP implementation projects in early 2009.  <b>Activities Completed This Period:</b> NOIs: Established for all Wildlands. This process was completed in April 2008. ELUA Order: (Dec 2008) ILMB begins preliminary mapping work such as the development of draft Wildland maps. (Jan 2009) ILMB initiates project team formation and the development of a S2S Wildlands Order project charter and workplan (Jan 2009) ILMB-LIM develops a contract for specialized mapping work.			

Resource Value: Wildland (Mining/Tourism Permitted) Zones						Practice ID # 137	Lead Agency: MAL - ILMB
LRMP Reference	Applicable Area		LRMP Objective			Description of Practice	Legal tool (s)
Appendix 7	Tantalus South - Woodfibre - Echo Lake		To maintain opportunities for natural/wilderness backcountry recreation and tourism use, as appropriate to the Zone.  To increase opportunities for First Nations' participation in commercial recreation enterprises and tourism operations.			No commercial backcountry lodges.	Environment and Land Use Act Wildlands Order  Interim Measures: Notation of Interests (NOIs)
Practice ID # 137: Progress Summary							
Start Date : ELUA Order- Jan 2009; NOIs: June 2007				Estimated completion date : ELUA Order Dec 2009 NOIs: April 2008			Agency Priority: High
Report	NS	I	M	SC	C	Comments	
Progress Report I - Status date January 15, 2009		X				<b>Factors Affecting Implementation:</b> <i>Changing Scope:</i> (Low) ELUA order: The ELU Act has some additional process requirements to achieve final approval (i.e. the endorsement by the Environment and Land Use Committee). <i>Additional Time Required:</i> (High) ELUA Order: It took from May to Dec 2008 to determine/ confirm the most appropriate legal tool to implement the S2S Wildlands. As a result, the S2S Wildlands Order project work could not begin until Jan 2009, except for some preliminary mapping work. Start-up efforts for the S2S Wildlands Order project have been slowed due to the workload of ILMB staff on other priority S2S LRMP implementation projects in early 2009. <b>Activities Completed This Period:</b> NOIs: Established for all Wildlands. This process was completed in April 2008. ELUA Order: (Dec 2008) ILMB begins preliminary mapping work such as the development of draft Wildland maps. (Jan 2009) ILMB initiates project team formation and the development of a S2S Wildlands Order project charter and workplan (Jan 2009) ILMB-LIM develops a contract for specialized mapping work.	

Resource Value: Wildland (Mining/Tourism Permitted) Zones						Practice ID # 138	Lead Agency: MAL - ILMB
LRMP Reference	Applicable Area	LRMP Objective				Description of Practice	Legal tool (s)
Appendix 7	Twin Two Peak to Storm Peak.	To maintain opportunities for natural/wilderness backcountry recreation and tourism use, as appropriate to the Zone. To increase opportunities for First Nations' participation in commercial recreation enterprises and tourism operations.				No commercial recreation infrastructure is allowed, except for lodges and associated infrastructure.	Environment and Land Use Act Wildlands Order  Interim Measures: Notation of Interests (NOIs)

Practice ID # 138: Progress Summary						
Start Date : ELUA Order- Jan 2009; NOIs: June 2007			Estimated completion date : ELUA Order Dec 2009 NOIs: April 2008			Agency Priority: High
Report	NS	I	M	SC	C	Comments
Progress Report I - Status date January 15, 2009		X				<p><b>Factors Affecting Implementation:</b>  <i>Changing Scope:</i> (Low) ELUA order: The ELU Act has some additional process requirements to achieve final approval (i.e. the endorsement by the Environment and Land Use Committee).  <i>Additional Time Required:</i> (High) ELUA Order: It took from May to Dec 2008 to determine/ confirm the most appropriate legal tool to implement the S2S Wildlands. As a result, the S2S Wildlands Order project work could not begin until Jan 2009, except for some preliminary mapping work. Start-up efforts for the S2S Wildlands Order project have been slowed due to the workload of ILMB staff on other priority S2S LRMP implementation projects in early 2009.</p> <p><b>Activities Completed This Period:</b> NOIs: Established for all Wildlands. This process was completed in April 2008. ELUA Order: (Dec 2008) ILMB begins preliminary mapping work such as the development of draft Wildland maps. (Jan 2009) ILMB initiates project team formation and the development of a S2S Wildlands Order project charter and workplan (Jan 2009) ILMB-LIM develops a contract for specialized mapping work.</p>

Resource Value: Wildland (Mining/Tourism Permitted) Zones						Practice ID # 139		Lead Agency: MAL - ILMB	
LRMP Reference	Applicable Area		LRMP Objective				Description of Practice		Legal tool (s)
Appendix 7	Falk Creek		To maintain opportunities for natural/wilderness backcountry recreation and tourism use, as appropriate to the Zone.  To increase opportunities for First Nations' participation in commercial recreation enterprises and tourism operations.				No commercial backcountry lodges.		Environment and Land Use Act Wildlands Order  Interim Measures: Notation of Interests (NOIs)
Practice ID # 139: Progress Summary									
Start Date : ELUA Order- Jan 2009; NOIs: June 2007				Estimated completion date : ELUA Order Dec 2009 NOIs: April 2008				Agency Priority: High	
Report	NS	I	M	SC	C	Comments			
Progress Report I - Status date January 15, 2009		X				<b>Factors Affecting Implementation:</b> <i>Changing Scope:</i> (Low) ELUA order: The ELU Act has some additional process requirements to achieve final approval (i.e. the endorsement by the Environment and Land Use Committee). <i>Additional Time Required:</i> (High) ELUA Order: It took from May to Dec 2008 to determine/ confirm the most appropriate legal tool to implement the S2S Wildlands. As a result, the S2S Wildlands Order project work could not begin until Jan 2009, except for some preliminary mapping work. Start-up efforts for the S2S Wildlands Order project have been slowed due to the workload of ILMB staff on other priority S2S LRMP implementation projects in early 2009. <b>Activities Completed This Period:</b> NOIs: Established for all Wildlands. This process was completed in April 2008. ELUA Order: (Dec 2008) ILMB begins preliminary mapping work such as the development of draft Wildland maps. (Jan 2009) ILMB initiates project team formation and the development of a S2S Wildlands Order project charter and workplan (Jan 2009) ILMB-LIM develops a contract for specialized mapping work.			

Resource Value: Wildland (Mining/Tourism Permitted) Zones						Practice ID # 140		Lead Agency: MAL - ILMB	
LRMP Reference	Applicable Area		LRMP Objective			Description of Practice		Legal tool (s)	
Appendix 7	Upper Douglas Creek		To maintain opportunities for natural/wilderness backcountry recreation and tourism use, as appropriate to the Zone.  To increase opportunities for First Nations' participation in commercial recreation enterprises and tourism operations.			No public or commercial recreation infrastructure of any sort.		Environment and Land Use Act Wildlands Order  Interim Measures: Notation of Interests (NOIs)	
Practice ID # 140: Progress Summary									
Start Date : ELUA Order- Jan 2009; NOIs: June 2007				Estimated completion date : ELUA Order Dec 2009 NOIs: April 2008				Agency Priority: High	
Report	NS	I	M	SC	C	Comments			
Progress Report I - Status date January 15, 2009		X				<b>Factors Affecting Implementation:</b> <i>Changing Scope:</i> (Low) ELUA order: The ELU Act has some additional process requirements to achieve final approval (i.e. the endorsement by the Environment and Land Use Committee). <i>Additional Time Required:</i> (High) ELUA Order: It took from May to Dec 2008 to determine/ confirm the most appropriate legal tool to implement the S2S Wildlands. As a result, the S2S Wildlands Order project work could not begin until Jan 2009, except for some preliminary mapping work. Start-up efforts for the S2S Wildlands Order project have been slowed due to the workload of ILMB staff on other priority S2S LRMP implementation projects in early 2009.  <b>Activities Completed This Period:</b> NOIs: Established for all Wildlands. This process was completed in April 2008. ELUA Order: (Dec 2008) ILMB begins preliminary mapping work such as the development of draft Wildland maps. (Jan 2009) ILMB initiates project team formation and the development of a S2S Wildlands Order project charter and workplan (Jan 2009) ILMB-LIM develops a contract for specialized mapping work.			

#### 4.2.14 Conservancies

Resource Value: Conservancies						Practice ID # 123		Lead Agency: MoE	
LRMP Reference	Applicable Area			LRMP Objective			Description of Practice	Legal tool (s)	
5.3.2  (First Nations LUA)	Squamish Forest District			To preserve and maintain resources that provide for First Nations social, ceremonial and cultural uses. To protect and enhance the integrity of First Nations cultural and heritage resources, including sacred sites. To protect and maintain the biological diversity and natural environments within the zone, including wildlife habitat values and low-elevation riparian ecosystems. To maintain appropriate levels of low-intensity backcountry recreational and tourism use, in order to maintain First Nations cultural and heritage values. To increase opportunities for First Nations participation in commercial recreation and tourism enterprises.			Establish Conservancies to protect First Nations cultural values.	Park Act (Conservancy Enabling Amendment 2006)	
Practice ID # 123: Progress Summary									
Start Date : October 2007				Estimated completion date : April 2009				Agency Priority: High	
Report	NS	I	M	SC	C	Comments			
Progress Report I - Status date January 15, 2009				X		<b>Factors Affecting Implementation:</b> <i>Additional Time Required:</i> (Medium) The Callaghan and Upper Soo Conservancies are expected to be brought into force by regulation this Spring. <b>Activities Completed This Period:</b> Nine conservancies received Royal Assent through Bill 38 in 2008. Seven have been fully established. Callaghan and Soo have yet to be brought into force by Regulation through an Order in Council.			

Resource Value: Conservancies						Practice ID # 124	Lead Agency: MoE	
LRMP Reference	Applicable Area	LRMP Objective					Description of Practice	Legal tool (s)
5.3.2  (First Nations LUA)	Squamish Forest District	To preserve and maintain resources that provide for First Nations social, ceremonial and cultural uses. To protect and enhance the integrity of First Nations cultural and heritage resources, including sacred sites. To protect and maintain the biological diversity and natural environments within the zone, including wildlife habitat values and low-elevation riparian ecosystems. To maintain appropriate levels of low-intensity backcountry recreational and tourism use, in order to maintain First Nations cultural and heritage values. To increase opportunities for First Nations participation in commercial recreation and tourism enterprises.					Designate conservancies as areas where logging, mineral exploration and development, and hydroelectric power generation are not permitted.	Park Act (Conservancy Enabling Amendment 2006)

Practice ID # 124: Progress Summary									
Start Date : October 2007			Estimated completion date : April 2009				Agency Priority: High		
Report	NS	I	M	SC	C	Comments			
Progress Report I - Status date January 15, 2009				X		<b>Factors Affecting Implementation:</b> <i>Additional Time Required:</i> (Medium) The Callaghan and Upper Soo Conservancies are expected to be brought into force by regulation this Spring. <b>Activities Completed This Period:</b> Nine conservancies received Royal Assent through Bill 38 in 2008. Seven have been fully established. Callaghan and Soo have yet to be brought into force by Regulation through an Order in Council.			

Resource Value: Conservancies						Practice ID # 125		Lead Agency: MoE	
LRMP Reference	Applicable Area		LRMP Objective				Description of Practice		Legal tool (s)
5.3.2  (First Nations LUA)	Squamish Forest District		To preserve and maintain resources that provide for First Nations social, ceremonial and cultural uses. To protect and enhance the integrity of First Nations cultural and heritage resources, including sacred sites. To protect and maintain the biological diversity and natural environments within the zone, including wildlife habitat values and low-elevation riparian ecosystems. To maintain appropriate levels of low-intensity backcountry recreational and tourism use, in order to maintain First Nations cultural and heritage values. To increase opportunities for First Nations participation in commercial recreation and tourism enterprises.				Roads are not permitted within Conservancies.		The conservancies are designated and managed under the Park Act. The management plan determines whether or not roads will be permitted within parks and conservancies. This is then enforced under the Park Act.
Practice ID # 125: Progress Summary									
Start Date : January 2009			Estimated completion date : March 2011				Agency Priority: High		
Report	NS	I	M	SC	C	Comments			
Progress Report I - Status date January 15, 2009		X				<b>Factors Affecting Implementation:</b> <i>Resource Issues:</i> (High) Management planning for new conservancies will require a collaborative effort between First Nations and the Province (MOE). Resource issues affect both parties. <b>Activities Completed This Period:</b> Conservancies have been established. Management plans for two conservancies has commenced. The management planning process will address the question of road access within the conservancies.			

Resource Value: Conservancies						Practice ID # 126		Lead Agency: MoE	
LRMP Reference	Applicable Area		LRMP Objective				Description of Practice	Legal tool (s)	
5.3.2  (First Nations LUA)	Squamish Forest District		To preserve and maintain resources that provide for First Nations social, ceremonial and cultural uses. To protect and enhance the integrity of First Nations cultural and heritage resources, including sacred sites. To protect and maintain the biological diversity and natural environments within the zone, including wildlife habitat values and low-elevation riparian ecosystems. To maintain appropriate levels of low-intensity backcountry recreational and tourism use, in order to maintain First Nations cultural and heritage values. To increase opportunities for First Nations participation in commercial recreation and tourism enterprises.				Commercial lodges are not permitted within conservancies except for cultural purposes.	The conservancies are designated and managed under the Park Act. The management plan determines whether or not lodges and other major infrastructure will be permitted within parks and conservancies. This is then enforced under the Park Act.	
Practice ID # 126: Progress Summary									
Start Date : January 2009			Estimated completion date : March 2011				Agency Priority: High		
Report	NS	I	M	SC	C	Comments			
Progress Report I - Status date January 15, 2009		X				<b>Factors Affecting Implementation:</b> <i>Resource Issues:</i> (High) Management planning for new conservancies will require a collaborative effort between First Nations and the Province (MOE). Resource issues affect both parties. <b>Activities Completed This Period:</b> Conservancies have been established. Management plans for two conservancies has commenced. The management planning process will address the question of infrastructure such as fixed-roof accommodation, lodges, or economic opportunities to be considered within the conservancies.			

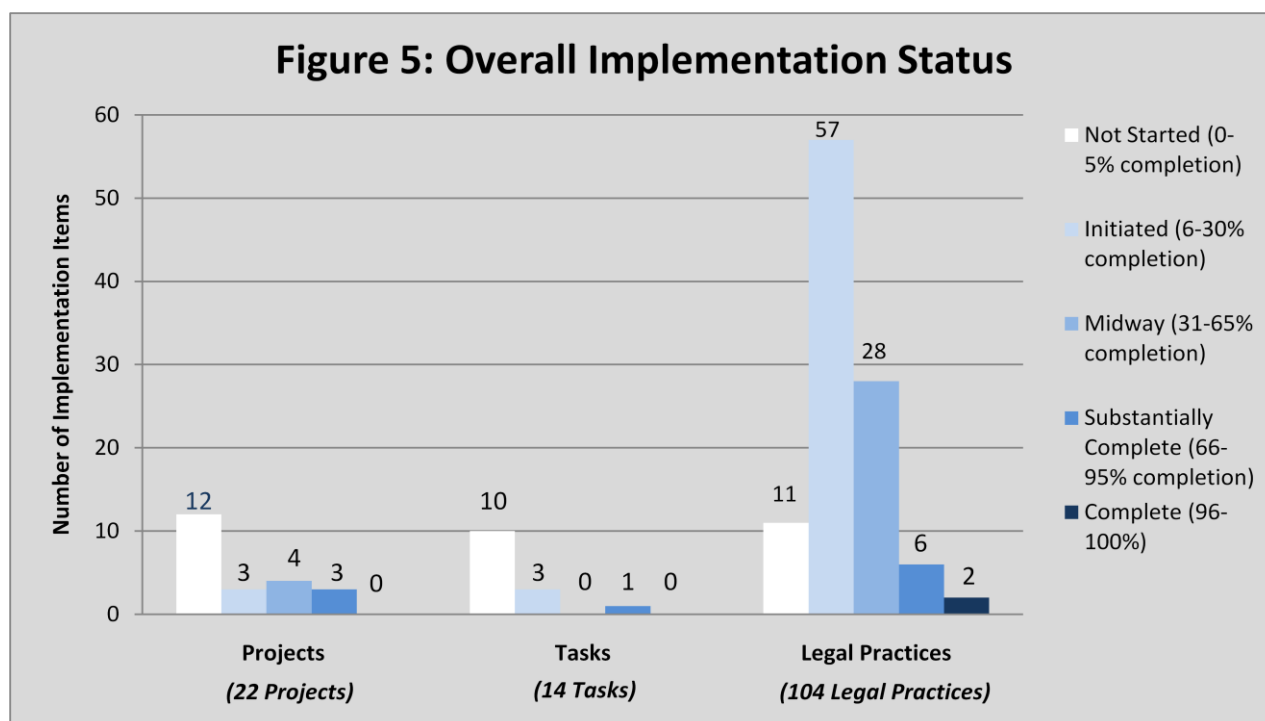
Resource Value: Conservancies						Practice ID # 127		Lead Agency: MoE	
LRMP Reference	Applicable Area		LRMP Objective				Description of Practice	Legal tool (s)	
5.3.2  (First Nations LUA)	Squamish Forest District		To preserve and maintain resources that provide for First Nations social, ceremonial and cultural uses. To protect and enhance the integrity of First Nations cultural and heritage resources, including sacred sites. To protect and maintain the biological diversity and natural environments within the zone, including wildlife habitat values and low-elevation riparian ecosystems. To maintain appropriate levels of low-intensity backcountry recreational and tourism use, in order to maintain First Nations cultural and heritage values. To increase opportunities for First Nations participation in commercial recreation and tourism enterprises.				Motorized access and use is not permitted within conservancies except for pre-existing uses.	The conservancies are designated and managed under the Park Act. The management plan determines whether or not motorized use will be permitted within parks and conservancies. This is then enforced under the Park Act.	
Practice ID # 127: Progress Summary									
Start Date : January 2009			Estimated completion date : March 2011				Agency Priority: High		
Report	NS	I	M	SC	C	Comments			
Progress Report I - Status date January 15, 2009		X				<b>Factors Affecting Implementation:</b> <i>Resource Issues:</i> (High) Management planning for new conservancies will require a collaborative effort between First Nations and the Province (MOE). Resource issues affect both parties.  <b>Activities Completed This Period:</b> Conservancies have been established. Management plans for two conservancies has commenced. The management planning process will address the question of motorized access and use within the conservancies.			

## 5.0 SUMMARY OF OVERALL IMPLEMENTATION STATUS

This section uses all the information found in this report to summarize the overall implementation status of the Sea-to-Sky LRMP as of January 15, 2009. It presents some key findings and some general interpretations of the findings. It also acknowledges some of the limitations of this report and explores some possible ways to improve the next Sea-to-Sky LRMP Implementation Progress Report scheduled for March 2010.

### 5.1 Overall Implementation Status

A total of 140 Projects, Tasks and legal Practices are monitored in this report. Figure 5 summarizes the implementation status for these Projects, Tasks and legal Practices as of January 15 2009.



### 5.2 Key Findings and Interpretation

#### 5.2.1 Key Findings

##### *All Implementation Items*

- 107 of 140 items (76%) have their implementation processes *Initiated*;
- 44 of 140 items (31%) have their implementation processes *Midway to Complete*;
- 12 of 140 items (9%) have their implementation processes *Substantially Complete* or *Complete*; and
- 88 of 140 items (63%) were categorized by agencies as being a *high priority* implementation item, 39 (28%) were reported as being a *medium priority* implementation item and 13 (9%) were reported as a low priority implementation item or not reported at all.



### ***Projects***

- Projects make-up 16% of all implementation items being monitored for the Sea-to-Sky LRMP
- 10 of the 22 Projects (45%) have had their implementation processes *Initiated* and 12 of the Projects (55%) have not been *Initiated*
- No Projects were reported as *Completed*
- *Resources Issues* were a significant factor affecting implementation for 14 of the 22 Projects (64%)
- *Additional Time Required* was not a factor affecting implementation for 17 of the 22 Projects (77%)

### ***Tasks***

- Tasks make-up 14% of all implementation items being monitored for the Sea-to-Sky LRMP
- 4 of the 14 Tasks (29%) have had their implementation processes *Initiated* and 10 of the 14 Tasks (71%) have not been *Initiated*
- No Tasks were reported as *Completed*
- *Resources Issues* were a significant factor affecting implementation for more than 10 of the 14 Tasks (71%)
- *Additional Time Required* was not a factor affecting implementation for any of the Tasks

### ***Legal Practices***

- Legal Practices make-up 74% of all implementation items being monitored for the Sea-to-Sky LRMP
- 93 of the 104 Legal Practices (90%) of the have their implementation processes *Initiated*
- 36 of the 104 Legal Practices (35%) have their implementation processes *Midway to Complete*
- 2 legal Practices were reported as *Completed*
- *Resources Issues* were not a significant factor affecting implementation for 89 of the 104 legal Practices (86%)
- *Additional Time Required* was a significant factor affecting implementation for 54 of the 104 legal Practices (52%)
- *Changing Scope* was not a significant factor affecting implementation for any of the legal Practices

## ***5.2.2 Interpretation of Key Findings***

- Legal practices make-up almost 75% of the monitored implementation items in this report but they are associated with only a small number of legal tools (i.e. Wildlands ELUA Order, Land Act 93.4, S2S LUOR Order etc.). As such, the reported progress on LRMP implementation is heavily influenced by the status of a small number of regulatory implementation processes for legal Practices.
- *Resource Issues* were not seen as a significant factor affecting implementation for 85% of the legal Practices. This fact may explain why 90% all of the regulatory implementation processes for legal Practices have been *Initiated*. However, it is expected that it will take some time for these processes to be completed because they are more process-dependent and *Additional Time* was frequently reported as a factor affecting implementation.

- Projects and Tasks appear to be more resource-dependent implementation items as opposed to Legal Practices which are more process-dependent implementation items. This may explain why *Resource Issues* are reported to be a significant factor affecting the implementation of more than 64% of the Projects and Tasks. It may also partially explain why more than 55% of the Projects and Tasks have not yet been initiated.
- Of all the implementation items being monitored, Tasks have the highest percentage of items not yet initiated. In general, this appears to be the result of the Tasks being a lower priority implementation item for agencies and there being *Resource Issues* to support implementation.
- Of all the implementation items monitored in this report, Agencies have reported that about 63% are a *High Priority* for implementation and 28% are a *Medium Priority* for implementation. This indicates that provincial agencies support the implementation of the Sea-to-Sky LRMP in the context of available resources and the provincial government's competing priorities.
- Overall, this first Sea-to-Sky LRMP Implementation Progress Report indicates that provincial agencies have made progress towards the implementation of the LRMP during the nine months from plan completion to the reporting date of January 15, 2009.

## 5.3 Discussion

### 5.3.1 *Limitations of Report*

This implementation progress report has several limitations in terms of communicating the overall implementation progress for the Sea-to-Sky LRMP:

- All the Projects, Tasks and legal Practices in this report are viewed equally even though they may vary a great deal in terms of scope, effort and resources required to implement. As such, the summaries and key findings presented in this report represent a generalization of Sea-to-Sky LRMP implementation progress as of January 15, 2009.
- The monitoring information collected for this report was based upon the information collected from lead agency representatives. The extent to which this information accurately reflects the views of the agency is left up to the Sea-to-Sky LRMP Inter-agency Plan Implementation Team representative to determine.
- The summaries and key findings in this report may have missed some other key factors affecting implementation by analysing only three basic categories: *Resource Issues*, *Changing Scope* and *Additional Time Required*.
- In an effort to produce a more focussed and cost-effective Sea-to-Sky LRMP implementation progress report, this report does not include the monitoring of 208 Practices that do not require a new legal Order for implementation. This means a significant amount of implementation monitoring of the Sea-to-Sky LRMP is not covered in this report.

- The monitoring information used to formulate this report is based upon a status date of January 15, 2009 but the actual completion date of this report is March 2009. Due to the time needed to compile the monitoring information and produce the final report, this report cannot capture any implementation progress changes that may occur after January 15, 2009 until the next scheduled report in 2010.

### **5.3.2    *Considerations for Future Implementation Progress Reports***

The development of the next Sea-to-Sky LRMP Implementation Progress Report may consider the following recommendations:

- The August 2008 Sea-to-Sky LRMP Implementation List should be updated before the next agency monitoring period to capture any potential refinements to the list
- The legend on the monitoring forms should have clearer definitions added. This would help to improve the consistency in interpreting and completing the monitoring forms
- Agency representatives should be encouraged to complete all aspects of the monitoring form to ensure complete data sets for compilation and analysis
- Consideration should be given to any comments from the South Coast Management Committee, the Plan Implementation Committee and individual agencies that might improve the format and content of the next Sea-to-Sky LRMP Implementation Progress Report scheduled for March 2010.

## 6.0 APPENDICES

Appendix A	Implementation and Monitoring Roles and Responsibilities
Appendix B	Monitoring Form
Appendix C	Document References
Appendix D	Acronyms
Appendix E	Legislative Tools
Appendix F	Agency Contacts

## **Appendix A. Implementation And Monitoring Roles And Responsibilities**

Several organizational bodies involved in the implementation and monitoring of the Sea-to Sky LRMP have defined roles and responsibilities:

### ***South Cost Management Committee (SCMC)***

The SCMC is the sub-regional inter-agency decision body for the Sea-to-Sky planning area that funds and endorses implementation and monitoring activities:

- It endorses the ILMB Strategy for Sea-to-Sky LRMP implementation and monitoring
- It determines priorities as it relates to the implementation of the Sea-to-Sky LRMP through its annual corporate business planning.
- It considers information on LRMP implementation progress, issues and new information from annual Sea-to-Sky LRMP Implementation Progress Reports and annual Recommendations from the Sea-to-Sky Plan Implementation Committee
- It views annual Implementation Progress Reports prior to their distribution and publication
- It endorses the Terms of Reference for the Plan Implementation Committee

### ***Inter-agency Plan Implementation Team (IPIT)***

The IPIT is an inter-agency body formed of provincial ministry representatives from the Sea-to-Sky area who are directly involved in the coordination of plan implementation and monitoring. The IPIT is made up of representatives from: Ministry of Forests and Range, Ministry of Environment, Ministry of Tourism, Culture and the Arts, Ministry of Agriculture and Lands, and Ministry of Energy, Mines and Petroleum Resources:

- It acts as the primary communication conduit to agencies on implementation and monitoring matters
- It endorses the Sea-to-Sky LRMP Implementation and Monitoring Framework
- It is responsible for developing and endorsing the Sea-to-Sky LRMP Implementation List
- It coordinates the completion of annual plan monitoring forms
- It endorses annual Sea-to-Sky LRMP Implementation Progress Reports and provides them to the SCMC and the Plan Implementation Committee
- It provides plan implementation and monitoring support information to both the SCMC and the Plan Implementation Committee

### ***Integrated Land Management Bureau (ILMB)***

ILMB is responsible for the overall inter-agency coordination of Sea-to-Sky LRMP implementation and monitoring:

- It develops the initial draft of the Sea-to-Sky LRMP Implementation Strategy and the Implementation and Monitoring Framework
- It develops the initial draft of the Sea-to-Sky Implementation List
- It chairs and/or coordinates the SCMC, IPIT, and the PIC.

- It coordinates the implementation of Land Use Agreements with First Nations and leads further government-to government discussions and negotiations on outstanding land use planning issues.
- It leads the coordination and development of annual LRMP Implementation Progress reports
- It facilitates any amendments to the Sea-to-Sky LRMP based upon information from annual Implementation Progress Reports from the IPIT and annual recommendations from the PIC

### ***Lead Agencies***

Lead agencies are agencies that have lead responsibilities in terms of implementing and monitoring LRMP Projects, Tasks and Practices:

- They partake in the Sea-to-Sky LRMP Inter-agency Plan Implementation Team
- They develop service plans related to plan implementation that consider corporate and agency implementation priorities along with resource availability.
- They coordinate and lead the implementation of the Projects, Tasks and Practices that they are responsible for
- They ensure that there is consistency between general LRMP plan direction and an agency's basic jurisdictional management of on-the-ground activities
- They report out on plan implementation progress through the completion of annual plan monitoring forms
- They address information requests and questions from the SCMC and the PIC

### ***Plan Implementation Committee (PIC)***

The main role of the PIC is to provide a forum for public stakeholder, local government and First Nation input on the implementation of the Sea-to-Sky LRMP:

- It reviews annual LRMP Implementation Progress Reports and provides annual recommendations to the SCMC based upon the monitoring reports, emerging issues and new information
- It will assist the province in determining implementation priorities while also providing advice to resolve LRMP implementation issues
- It helps to provide local awareness of the LRMP and its direction

### ***First Nations***

There are four First Nations in the Sea-to-Sky plan area that have agreements with the province on the LRMP: Squamish, Lil'wat, In-SHUCK-ch, and Tsleil-Waututh. Of these First Nations, the Squamish, Lil'wat and In-SHUCK-ch have specific Land Use Agreements that have been integrated into the LRMP. First Nations are involved in implementation and monitoring activities through their participation on the PIC and through government-to-government discussions on the implementation of their respective Land Use Agreements.

## Appendix B. Monitoring Form

### SEA-TO-SKY LRMP IMPLEMENTATION MONITORING FORM

Form ID No.:

#### BACKGROUND

1. PROJECT <input type="checkbox"/> TASK <input type="checkbox"/> PRACTICE (legal) <input type="checkbox"/>		2. AGENCY:	
3. Implementation Item:		4. Reported by:	5. Status Date: January 15, 2009
6. If legal, please specify the legal tool to be used:			
7. G2G LUA? Yes <input type="checkbox"/> No <input type="checkbox"/>		8. Agency Priority? Low <input type="checkbox"/> Medium <input type="checkbox"/> High <input type="checkbox"/>	

#### IMPLEMENTATION STATUS

9. Start Date:	10. Estimated Completion Date:		11. LRMP Targets Achieved? Yes <input type="checkbox"/> No <input type="checkbox"/> N/A <input type="checkbox"/>		
12. Completion Status:	NS Not started (0-5%)	I Initiated (6-30%)	M Midway (31-65%)	SC Substantially Complete (66-95%)	C Complete (96-100%)
Implementation Item	<input type="checkbox"/>	<input type="checkbox"/>	<input type="checkbox"/>	<input type="checkbox"/>	<input type="checkbox"/>

#### FACTORS AFFECTING IMPLEMENTATION

13. Factors Affecting Implementation:					Comments
	N/A	Low	Medium	High	
Changing Scope	<input type="checkbox"/>	<input type="checkbox"/>	<input type="checkbox"/>	<input type="checkbox"/>	
Resource Issues	<input type="checkbox"/>	<input type="checkbox"/>	<input type="checkbox"/>	<input type="checkbox"/>	
Additional Time Required	<input type="checkbox"/>	<input type="checkbox"/>	<input type="checkbox"/>	<input type="checkbox"/>	

#### ADDITIONAL INFORMATION

14. Activities Completed This Period:
15. Activities Planned for Next Period (Date):
15. General Comments:
17. Recommendations:



## SEA-TO-SKY LRMP IMPLEMENTATION MONITORING FORM

Form ID No.:

### LEGEND

**Form ID No.:** It is determined by identifying: the plan or agreement being monitored (S2S LRMP or FN LUA); the implementation item ID number found in the S2S LRMP or FN LUA Implementation Tables (S2S 1-140 or LUA 1-58); and the Monitoring Report it is being developed for (I- IV). Examples of a Form ID No: S2S/01/I and LUA/01/I

#### **Background**

1. **Project/Task/Practice (legal):** Select the applicable implementation item category by looking at the S2S LRMP or FN LUA Implementation Tables
2. **Agency:** The lead agency responsible for implementation and monitoring of the item.
3. **Implementation Item:** Provide the description of the implementation item from the S2S LRMP or FN LUA Implementation Tables (i.e. Name, Deliverable, Objective, and Practice Description).
4. **Reported by:** Provide full name, position, and agency division/section
5. **Status Date:** The date provided is the point in time for which the monitoring of the implementation item is to take place.
6. **If legal, please specify the legal tool to be used:** Indicate the Act, Section, Common name or other relevant information.
7. **G2G LUA? (Yes/No):** Determine if the implementation item comes from a First Nations land use agreement. This information can be found in the S2S LRMP or FN LUA Implementation Tables
8. **Agency Priority (Low/Medium/High):** What is the agency's priority to complete/implement the project/task/practice (legal) considering agency and corporate priorities?

#### **Implementation Status**

9. **Start Date:** When did the work begin on the implementation project/task/practice (legal)?
10. **Estimated Completion Date:** When is the project/task/practice (legal) to be completed or implemented?
11. **LRMP Targets Achieved? (Yes/No/NA):** Indicate whether, or not, the LRMP targets have been achieved (Any LRMP targets are identified under the management objective in the S2S LRMP)
12. **Completion Status:** Indicate the overall stage of completion for the implementation item based upon the scale provided. If the implementation project/task/practice (legal) has important subcomponents at different stages of completion, please generalize and give one response for the overall stage of completion for the implementation item. Use the Additional Information Section if you would like to provide further information on the subcomponents.

#### **Factors Affecting Implementation**

13. This section provides an opportunity to communicate out on those factors that may be affecting implementation progress. Provide comments if needed.

#### **Additional Information**

14. **Activities completed this period:** List any activities completed during 6 month reporting period.
15. **Activities planned this period:** List any activities planned for next 6 month reporting period.
16. **General comments:** Provide additional remarks on implementation progress.
17. **Recommendations:** Provide additional remarks on opportunities for improvement.

***(Note: Agencies to give consideration to the fact that information provided on monitoring forms to be made public through bi-annual implementation monitoring reports.)***



## Appendix C. Document References

Agreement on Land and Resource Management Planning between the Lil'wat Nation and the Province of British Columbia

Available online on the ILMB Provincial planning website:

<http://ilmbwww.gov.bc.ca/slrp/lrmp/surrey/s2s/plan/g2gagreements.html>

Agreement on Land and Resource Management Planning between the Squamish Nation and the Province of British Columbia

Available online on the ILMB Provincial planning website:

<http://ilmbwww.gov.bc.ca/slrp/lrmp/surrey/s2s/plan/g2gagreements.html>

New Direction for Strategic Land Use Planning in B. C.

Available online on the ILMB Provincial planning website:

<http://ilmbwww.gov.bc.ca/slrp/lrmp/policiesguidelinesandassesments/index.html>

Provincial Land Use Strategy: A Sustainability Act for British Columbia, volumes 1 through 4, by B.C.

Commission on Resources and the Environment; co-published with Land Use Coordination Office, Gov't. of British Columbia. Trafford Publishing, 1994, 476 pages. ISBN 0-7726-2326-0.

Provincial Monitoring Framework For Strategic Land Use Plans Working Draft (July 1999)

Available online on the ILMB provincial planning website:

<http://www.ilmb.gov.bc.ca/slrp/lrmp/policiesguidelinesandassesments/index.html>

Updated versions available in hardcopy format as follows:

Framework for Monitoring Strategic Land and Resource Plans in B.C., New Direction for Strategic Land Use Planning in B.C. (Draft January 30, 2008)

Procedures for Monitoring of Strategic Land and Resource Plans in B.C., Implementation of the New Direction for Strategic Land and Resource Planning in B.C. (Draft January 28, 2008)

Sea-to-Sky Land and Resource Management Plan (LRMP) (April 2008)

Available online on the ILMB provincial planning website:

<http://ilmbwww.gov.bc.ca/slrp/lrmp/surrey/s2s/index.html>

Sea-to-Sky LRMP Planning Forum Recommendations (October 2004)

Available online on the ILMB provincial planning website:

<http://ilmbwww.gov.bc.ca/slrp/lrmp/surrey/s2s/plan/openhouses.html>

Sea-to-Sky LRMP Comprehensive Implementation List (August 2008)

Internal Working Document by Inter-agency Plan Implementation Team

Sea-to-Sky LRMP Consultation Draft (April 2006)

Available online on the ILMB provincial planning website:

<http://ilmbwww.gov.bc.ca/slrp/lrmp/surrey/s2s/plan/openhouses.html>

Sea-to-Sky LRMP Socio-Economic and Environmental Risk Assessment (2008)

Available online on the ILMB provincial planning website:

<http://ilmbwww.gov.bc.ca/slrp/lrmp/surrey/s2s/news/reports.html>

The New Relationship with First Nations and Aboriginal People

Available online on the Aboriginal Relations and Reconciliation website:

[http://www.gov.bc.ca/arr/newrelationship/new\\_relationship\\_overview.html](http://www.gov.bc.ca/arr/newrelationship/new_relationship_overview.html)

Strategic Land and Resource Management Planning Agreement between in-SHUCK-ch Nation and the Province of British Columbia

Available online on the ILMB provincial planning website:

<http://ilmbwww.gov.bc.ca/slrp/lrmp/surrey/s2s/plan/g2gagreements.html>

## **Appendix D. Acronyms**

CAMP – Coordinated Access Management Plan

EAO – Environmental Assessment Office

ELUA – Environment and Land Use Act

ELUC – Environment and Land Use Committee

FCBC – Front Counter British Columbia

FN LUA – First Nations Land Use Agreement

FRPA – Forest and Range Practices Act

FSR – Forest Service Road

G2G – Government-to-Government

ILMB – Integrated Land Management Bureau

LIM – Land Information and Management

LRMP – Land and Resource Management Plan

MAL-ILMB – Ministry of Agriculture – Integrated Land Management Bureau

MEMPR – Ministry of Energy, Mines and Petroleum Resources

MOE – Ministry of Environment

MFR – Ministry of Forests and Range

MP – Management Plan

MTCA – Ministry of Tourism Culture and Arts

NOI – Notation of Interest

OGMA – Old Growth Management Area

RSBC – Revised Statutes of British Columbia

S2S – Sea-to-Sky

VQO – Visual Quality Objectives

WMA – Wildlife Management Area

## Appendix E. Legislative Tools

### *Environment and Land Use Act*

[http://www.bclaws.ca/Recon/document/freeside/--%20E%20--/Environment%20and%20Land%20Use%20Act%20%20RSBC%201996%20%20c.%20117/00\\_96117\\_01.xml](http://www.bclaws.ca/Recon/document/freeside/--%20E%20--/Environment%20and%20Land%20Use%20Act%20%20RSBC%201996%20%20c.%20117/00_96117_01.xml)

The Minister of Agriculture and Lands chairs the Environment and Land Use Committee established under this Act. The committee's role is to recommend programs to increase environmental awareness, ensure that the natural environment is considered in land-use and resource development decisions, hold public inquiries, prepare reports and make recommendations to Cabinet about environmental issues.

### *Forest Act Part 13*

<http://www.for.gov.bc.ca/tasb/legsregs/forest/foract/part13.htm>

Part 13s can be used to specify an area of Crown land as a designated area. Conditions can be attached to any timber harvest-related permits, licenses or plans issued within a designated area. Permits, licenses or plans within this area can also be suspended. The annual allowable cut of a timber supply area or tree farm license area can be reduced if they fall within the designated area.

### *Forest and Range Practices Act Government Actions Regulation (GAR)*

<http://www.for.gov.bc.ca/tasb/legsregs/frpa/frparegs/govact/gar.htm>

The Government Actions Regulation (GAR) provides direction for establishment of localized land designations and features that require special management for certain forest values. The GAR regulates how government establishes features or land designations, and the measures or objectives that pertain to the designated land areas.

### *Land Act*

[http://www.bclaws.ca/Recon/document/freeside/--%20I%20--/land%20act%20%20rsbc%201996%20%20c.%20245/00\\_96245\\_01.xml#section93.4](http://www.bclaws.ca/Recon/document/freeside/--%20I%20--/land%20act%20%20rsbc%201996%20%20c.%20245/00_96245_01.xml#section93.4)

The *Land Act* is administered by the Ministry of Agriculture and Lands. Under the Land Act, Crown land may be allocated to individuals and corporations through a fee simple disposition (sale), or through a variety of tenures. In addition, Crown land may be allocated to government ministries through administrative transfers or reserved from disposition or withdrawn from particular uses.

*Mineral Tenure Act s. 17 Conditional Registration Reserve*

[http://www.bclaws.ca/Recon/document/freeside/--%20m%20--/mineral%20tenure%20act%20%20rsbc%201996%20%20c.%20292/00\\_96292\\_01.xml](http://www.bclaws.ca/Recon/document/freeside/--%20m%20--/mineral%20tenure%20act%20%20rsbc%201996%20%20c.%20292/00_96292_01.xml)

The *Mineral Tenure Act* is administered by the Ministry of Energy, Mines and Petroleum Resources. This Act can be used to establish both “no staking reserves” under section 22 of the Act and “conditional registration reserves” under section 17 of the Act

*Park (Conservancy Enabling) Amendment Act*

[http://qp.gov.bc.ca/38th2nd/3rd\\_read/gov28-3.htm](http://qp.gov.bc.ca/38th2nd/3rd_read/gov28-3.htm)

[http://www.bclaws.ca/Recon/document/freeside/--%20p%20--/17\\_pass. 17, 22  
rk%20act%20%20rsbc%201996%20%20c.%20344/00\\_96344\\_01.xml](http://www.bclaws.ca/Recon/document/freeside/--%20p%20--/17_pass.17,22/rk%20act%20%20rsbc%201996%20%20c.%20344/00_96344_01.xml)

This Act provides for the establishment, classification and management of provincial parks and recreation areas dedicated to preservation of the natural environment for the inspiration, use and enjoyment of the public. Parks are designated either by the schedules to the Act or by regulation (order in council). Under the Act, the Minister has the decision-making powers to issue park use permits to applicants wishing to conduct commercial enterprises in a park (including those, which operate and maintain campgrounds on behalf of BC Parks).

## **Appendix F. Agency Contacts**

### **Ministry of Agriculture and Lands, Integrated Land Management Bureau (Planning)**

Jeff Juthans (604) 586-4287  
Kelly Blacquiere (604) 586-4418

### **Ministry of Agriculture and Lands, Integrated Land Management Bureau (Crown Lands)**

Jacqueline Cavill (604) 586-5410

### **Ministry of Energy, Mines and Petroleum Resources, Mining and Minerals Division**

Bruce Northcote (604) 660-2713

### **Ministry of Environment, Environmental Stewardship Division**

Vicki Haberl (604) 898-3678 ext 2227

### **Ministry of Environment, Water Stewardship Division**

Tim Bennett (604) 582-5227

### **Ministry of Forests and Range, Squamish Forest District**

Kevin Haberl (604) 898-2145

### **Ministry of Tourism Culture and the Arts**

Norbert Greinacher (604) 898-2125