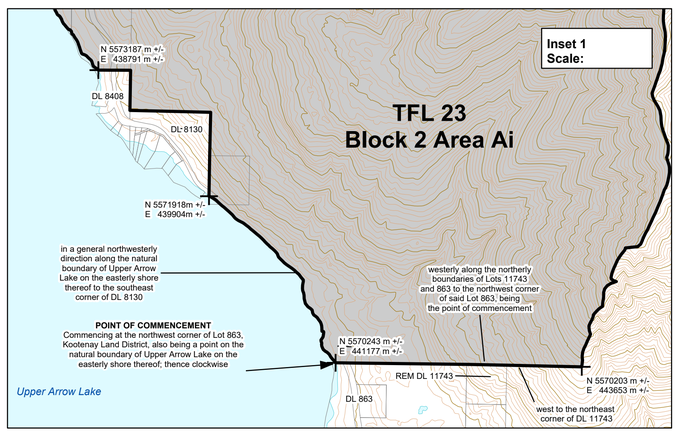

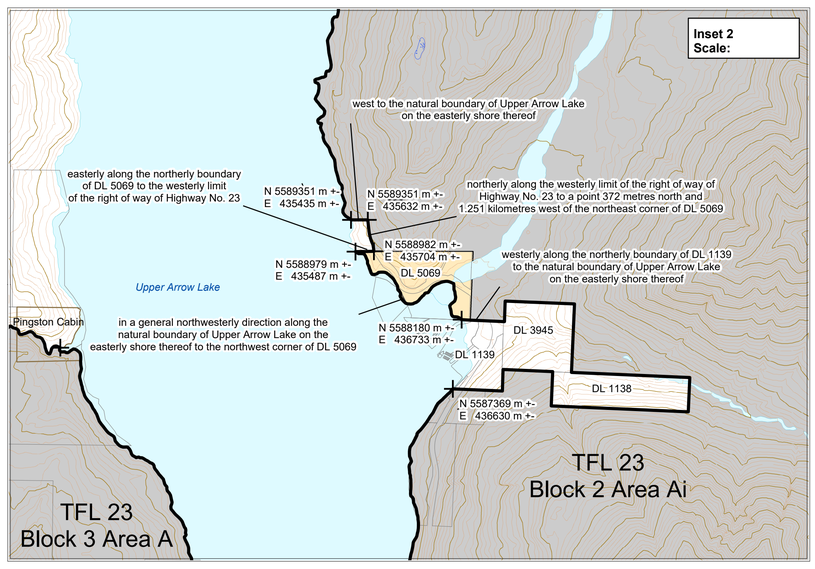

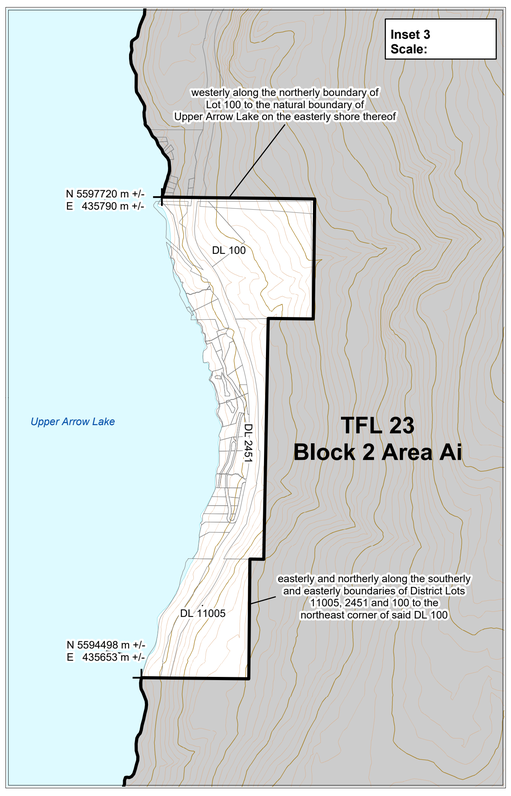

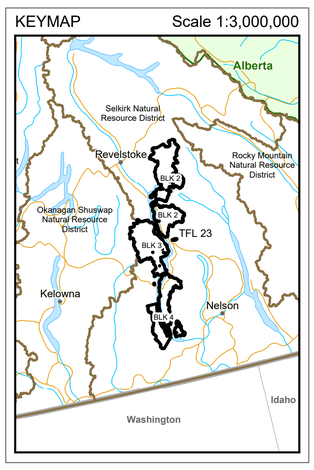

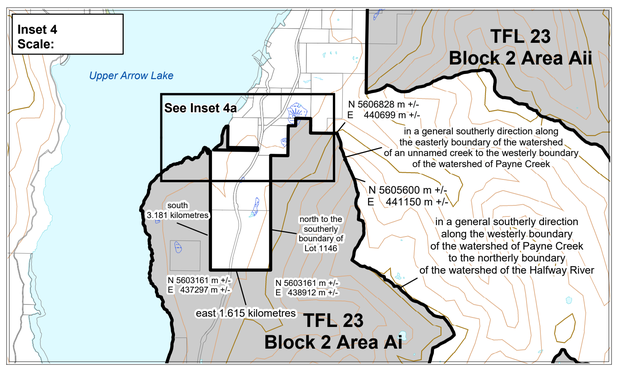

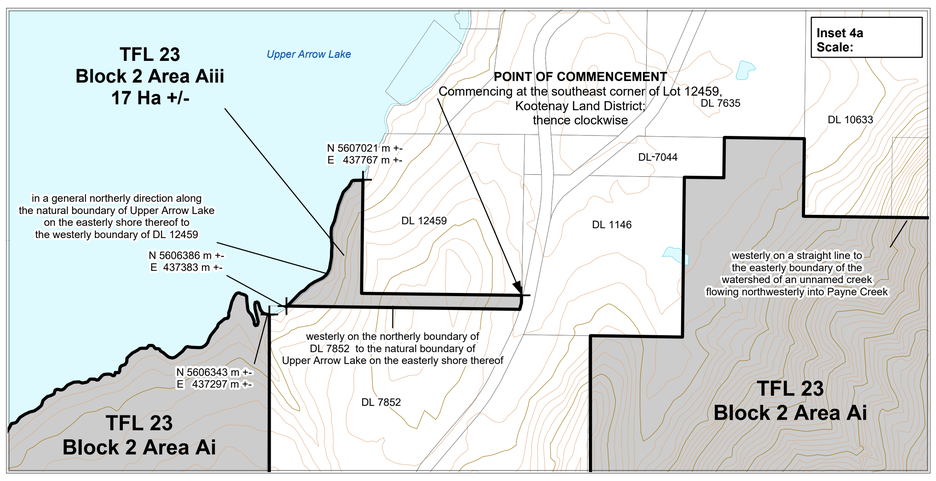

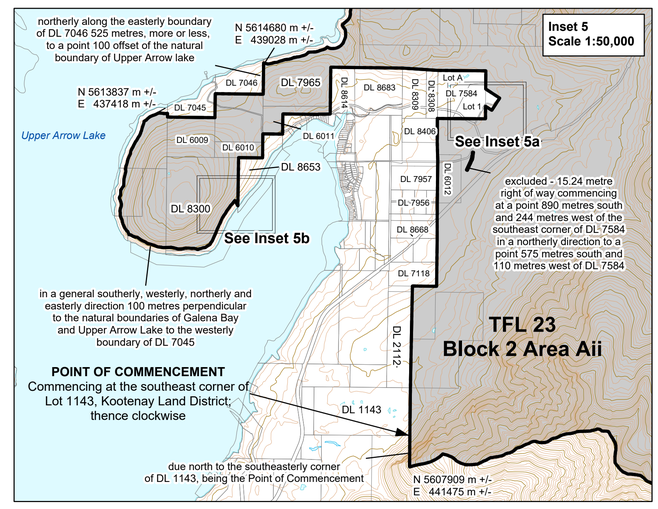

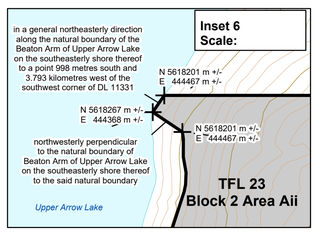

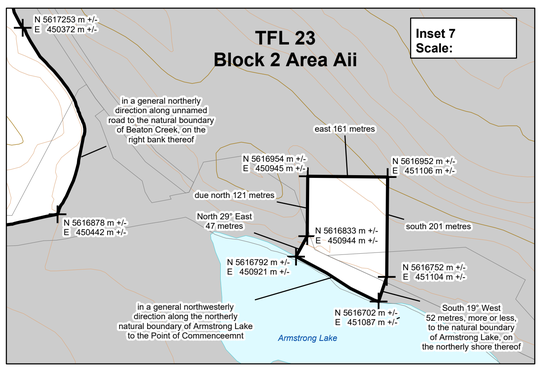

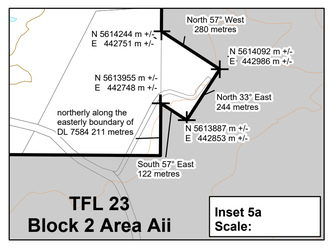

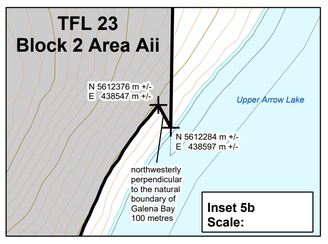

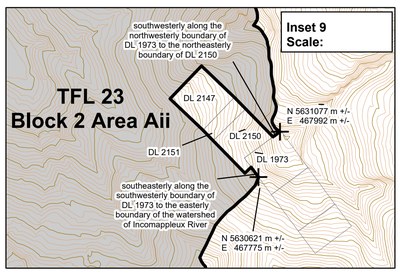

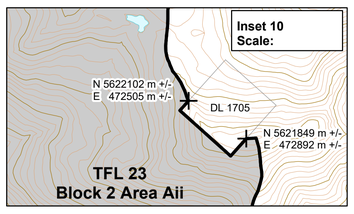

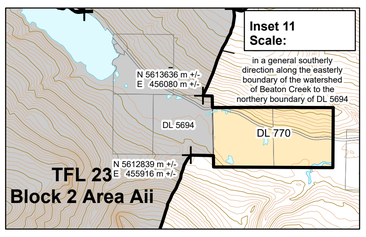

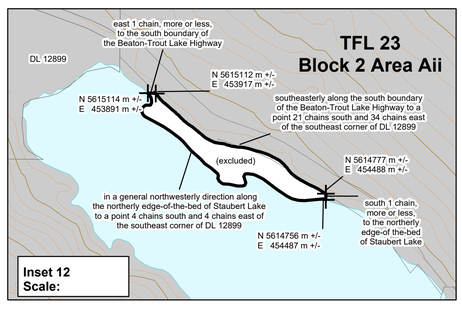

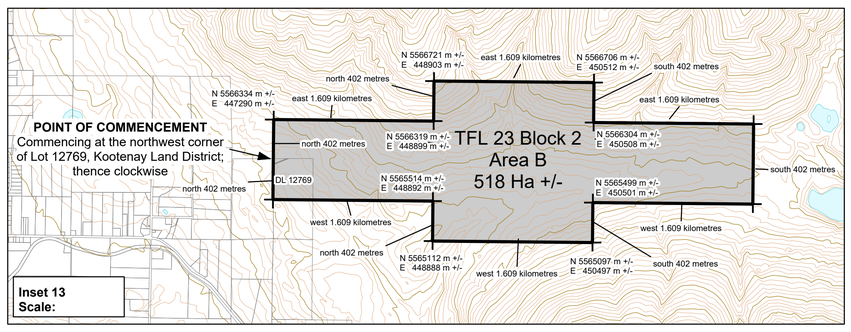

TREE FARM LICENCE

CROWN GRANTS

TIMBER SUPPLY AREA

FOREST SERVICE ROADS

Boundary locations described on this map are based on Tree Farm Licence (TFL) 23 metes & bounds descriptions and subsequent adjustments and updates.

Boundary linework is tied to the best available digital base information (TRIM or fresh water atlas) and the best available survey information (Tantalis or Integrated Cadastral Fabric) from the BC Geographic Warehouse or from independent surveys.

If there are any discrepancies between the map and the original ground location of these boundaries, the ground location shall take precedence.

LOCATION MAP

Ministry of Forests, Lands, Natural Resource Operations and Rural Development

Tree Farm Licence - 23

0 0.5 1 2 3 4 5 6 7 8 Kilometres

Ratio scale is correct at 34" X 44" (E Size) Scale 1:95,000

Licence Replacement (Map 1 of 3) - Insets

FOREST REGION :	FOREST DISTRICT :	LAND DISTRICT :	LICENSEE :
KOOTENAY-BOUNDARY	SELKIRK	KOOTENAY	Interfor Corporation
BCGS MAPSHEET NO. : 27 mapsheets from 82K.021 to 82N.014	AREA Block 2: 169,247 HECTARES +/- AREA : Total - 389,224 HECTARES +/-	UTM ZONE : 11 NAD : 83	DRAWN BY : GeoBC, Decision Support Section - jh DATE : March 2019

N

Path: \\spatialfiles.bcgov\ilmb\dss\projects\Mflnro\FADM_Tree_Farm_Licences\2_TFL_Working\TFL_23\arcgisprojects\TFL23_Block2_replacement_2020_pg2_Final.mxd