





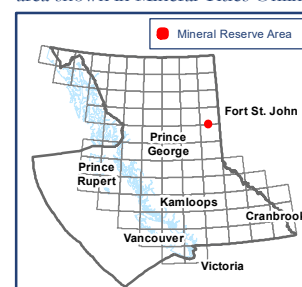
-  Proposed Reserve Boundary
-  Parks and Protected Areas
-  Indian Reserve
-  Mapsheet Grid (20k)

Site 1006789 Stewart Lake North



FOR INFORMATIONAL PURPOSES ONLY

This is a summary sketch of the
area shown in Mineral Titles Online



Restriction	No Registration - Mineral and Coal		
Mining Division	Liard	Land District	Peace River
Map Scale	1:30,000	File Number	14280-03-1497
Date	November 7, 2019	Hectares	1,493.3
BCGS Maps	94A.005		