

**PROVINCE OF BRITISH COLUMBIA**  
**Ministry of Forests and Range**

---

**IN THE MATTER OF TREE FARM LICENCE 19**

**INSTRUMENT NUMBER 72**

**Amendment**

---

THIS AGREEMENT is made effective the 15 day of July, 2009

**BETWEEN:**

**THE MINISTER OF FORESTS AND RANGE**, on behalf of  
HER MAJESTY THE QUEEN IN RIGHT OF THE  
PROVINCE OF BRITISH COLUMBIA  
Parliament Buildings  
Victoria, British Columbia  
V8V 1X4

(the "Licensor")

**AND:**

**WESTERN FOREST PRODUCTS INCORPORATED**  
435 Trunk Road  
Duncan, British Columbia  
V9L 2P9

(the "Licensee")

**WHEREAS:**


- A. Pursuant to the provisions of the *Forest Act*, the Licensor and Licensee entered into a replacement agreement for Tree Farm Licence 19, dated January 1, 2001, and
- B. The Licensee has provided consent, dated March 31, 2008, to delete the area identified on the attached map from Tree Farm Licence 19 by the Minister,
- C. The Licensee and the Licensor agree that the allowable annual cut (AAC) associated with the area referred to in 'B' is 65,253 m<sup>3</sup>/year, of which:
  - 45,868 m<sup>3</sup>/year [deletion of Crown land is to offset a reservation referred to in Section 35(1)(h) of the *Forest Act*];

- 19,385 m<sup>3</sup>/year [deletion of Crown land is to offset a reduction under Section 3(3) of the *Forestry Revitalization Act*, Order #3(2) 7-1].

**THEREFORE:**

In accordance with Section 39.1(1) of the *Forest Act*, the Licensor, with the consent of the Licensee, hereby changes the boundary and area of Tree Farm Licence 19 by removing the area identified as, "Reallocation Deletion from Tree Farm Licence 19, Block 1", on the attached map, with a combined AAC of 65,253 m<sup>3</sup>/year, from the Tree Farm Licence 19 agreement.

SIGNED, SEALED AND DELIVERED by the )  
 MINISTER OF FORESTS AND RANGE )  
 on behalf of Her Majesty the Queen in Right )  
 of the Province of British Columbia in the )  
 presence of: )



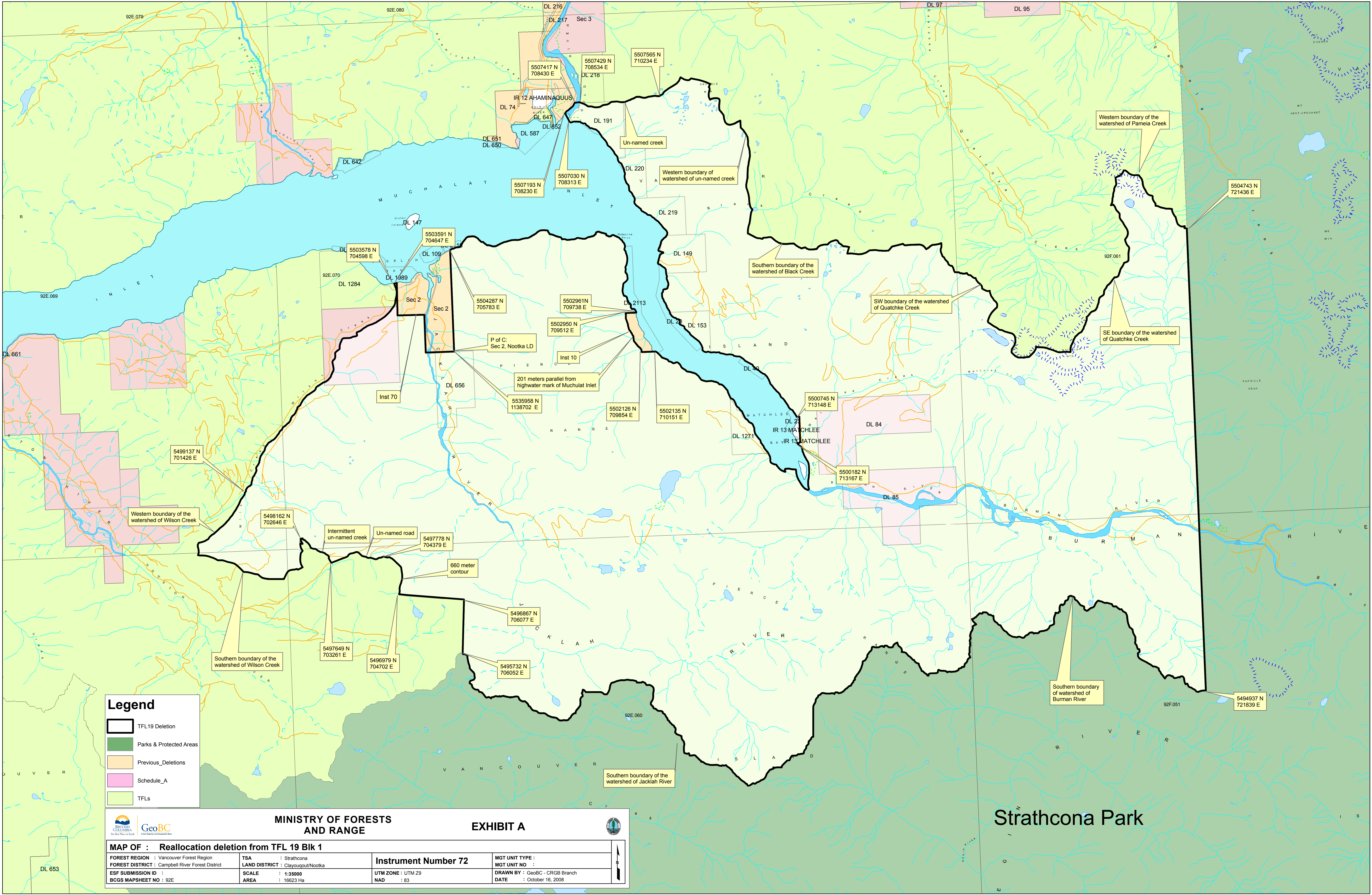
\_\_\_\_\_  
 \_\_\_\_\_  
 \_\_\_\_\_



MINISTER OF FORESTS  
 AND RANGE



Attachment: Map of Reallocation Deletion from TFL 19, Block 1





**Legend**

- TFL19 Deletion
- Parks & Protected Areas
- Previous\_Deletions
- Schedule\_A
- TFLs



**MINISTRY OF FORESTS AND RANGE**

**EXHIBIT A**

**MAP OF : Reallocation deletion from TFL 19 BIK 1**

FOREST REGION : Vancouver Forest Region	TSA : Strathcona	Instrument Number 72	MGT UNIT TYPE :
FOREST DISTRICT : Campbell River Forest District	LAND DISTRICT : Clayoquot/Nootka		MGT UNIT NO :
ESF SUBMISSION ID :	SCALE : 1:35000	UTM ZONE : UTM Z9	DRAWN BY : GeoBC - CRGB Branch
BCGS MAPSHEET NO : 92E	AREA : 16623 Ha	NAD : 83	DATE : October 16, 2008

Strathcona Park