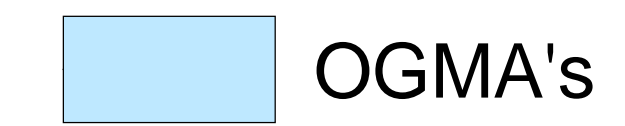


Dawson Landscape Unit: OGMA Placement

Legend



lu polygon



OGMA's

Hillshade - Northwest Sun

RGB Composite

Red: Band_1

Green: Band_2

Blue: Band_3

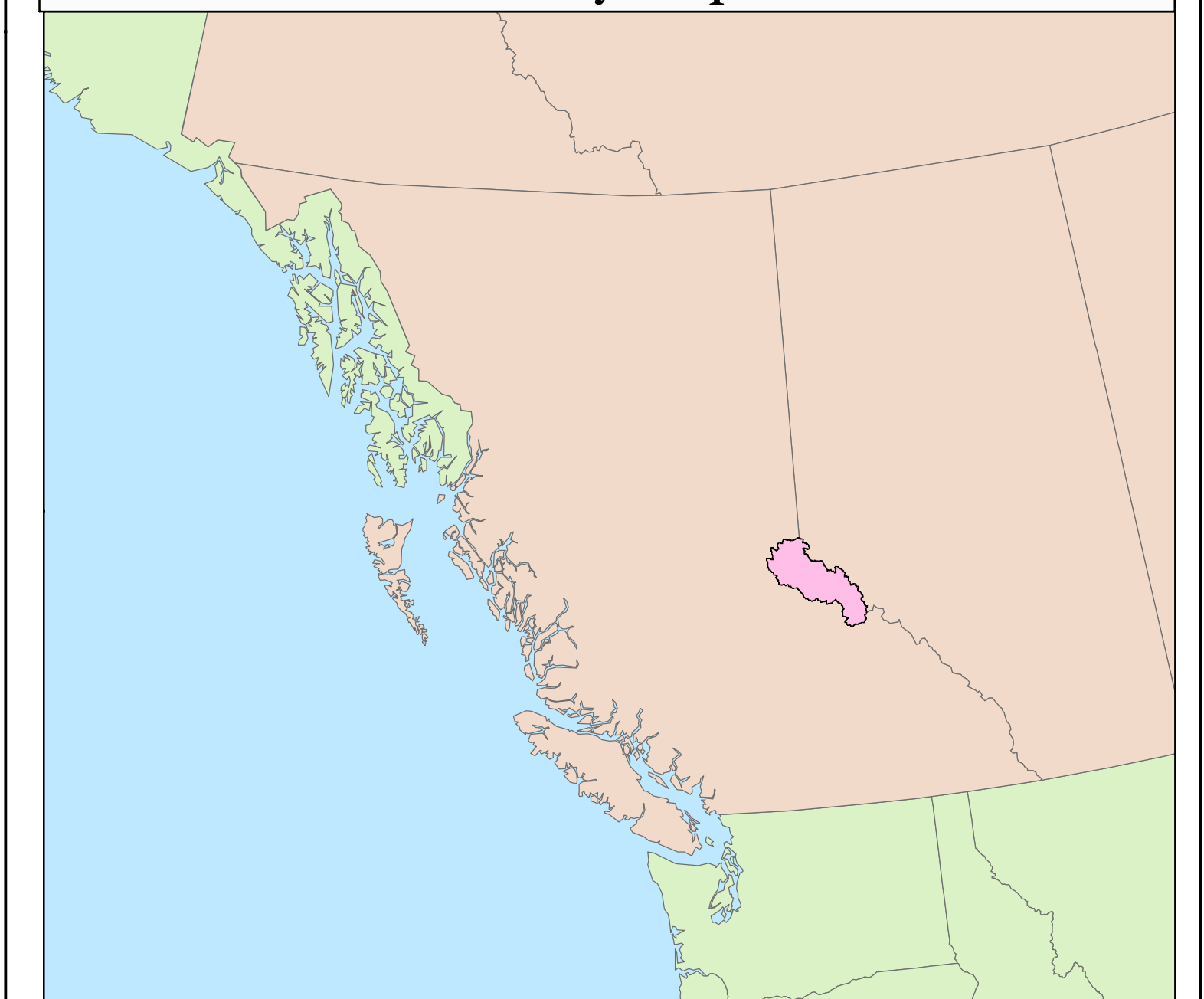
roads arc

water arc

1:25,000

0 0.6 1.2 1.8 2.4 3
Kilometers

Key Map

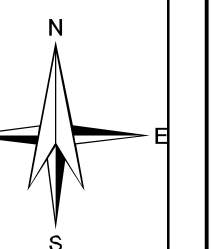


Data Sources and Notes

This map is a visual representation only.

Imagery: Hillshade Colour - Northwest Sun 25m

Inquiries for duplicates of this map or for information regarding any Robson Valley project should be directed to Beryl Nesbit, Habitat Planner, MSRM Prince George.



Robson Valley Planning Team

Produced by:



Ministry of Sustainable Resource Management

Filepath: I:\PLANNING\SHARE\2004-Plans\Robson\dawson.prn
Projection/Datum: Albers NAD 83
Date Created: July 29, 2004
Created by: Prince George Region, RT