





Site 1006784 Cabin 3



-  Proposed Reserve Boundary
-  Parks and Protected Areas
-  Indian Reserve
-  Mapsheet Grid (20k)

| | | | |
|------------------------|--|----------------------|---------------|
| Restriction | No Registration - Mineral, Placer and Coal | | |
| Mining Division | Liard | Land District | Peace River |
| Map Scale | 1:15,000 | File Number | 14280-03-1497 |
| Date | November 7, 2019 | Hectares | 93.5 |
| BCGS Maps | 930.079 | | |

FOR INFORMATIONAL PURPOSES ONLY

This is a summary sketch of the area shown in Mineral Titles Online

