

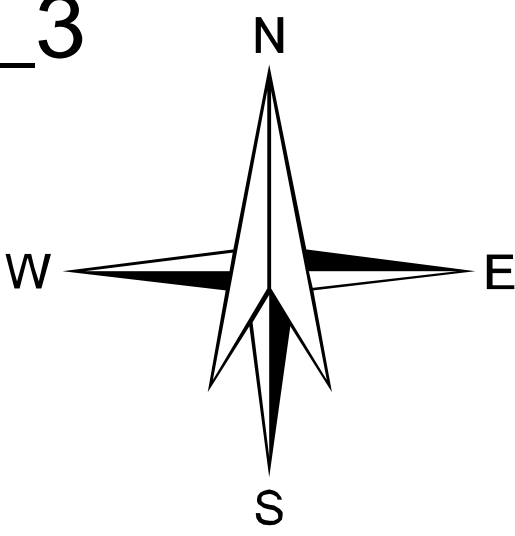
Kiwa Tete Landscape Unit:
OGMA and Wildlife Corridor Placement

Legend

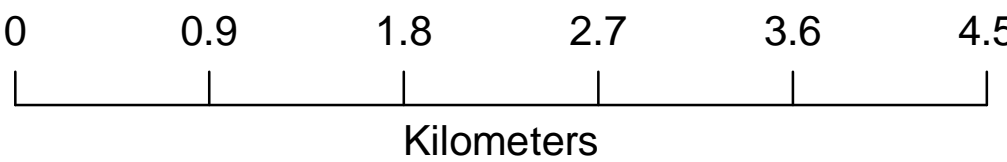
- Kiwa Tete LU Boundary
- OGMA's
- Wildlife Corridor's
- Water
- Roads

Landsat 7 Imagery
RGB Composite

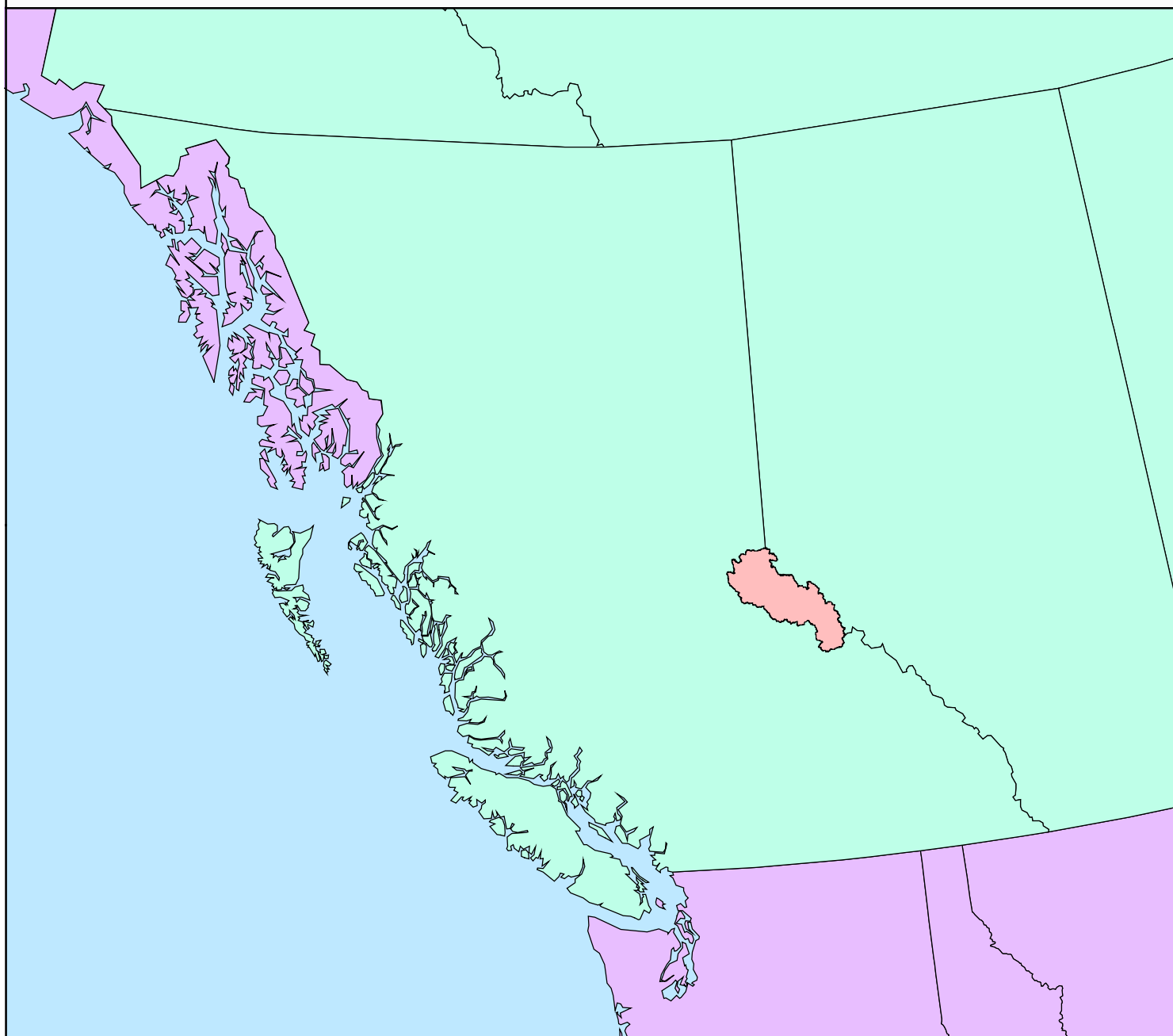
- Red: Band_1
- Green: Band_2
- Blue: Band_3



1:35,000



Key Map



Data Sources and Notes

This map is a visual representation only.

Imagery: Landsat 7, 2001

Inquiries for duplicates of this map or for information regarding any Robson Valley projects should be directed to Beryl Nesbit, Habitat Planner MSRM, Prince George

Produced for:
Robson Valley Planning Team



Ministry of Sustainable Resource Management

Filepath: I:\PLANNING\SHARE\2004-Plans\Robson\kiwa_tete.prn
Projection/Datum: Albers NAD 83
Date Created: July 27, 2004
Created by: Prince George Region, RT