





Map No. 2-43/23  
Groundhog Creek

 Wildlife Management Unit  
 Provincial Park / Protected Area / Ecological Reserve  
 Private Land \*  
 Roads Closed Year Round

\*Land ownership is a visual representation of land parcels in ParcelMap BC.  
Contact the Land Title and Survey Authority for current information on land ownership.

A horizontal number line with arrows at both ends. It has tick marks at 0, 3, and 6. The word "Kilometres" is written below the line.

Produced for: Wildlife and Habitat Branch

Produced for: Wildlife and Habitat Branch  
Produced by: GeoBC on 2023-07-31

