



North Robson Valley:  
Goat Draft OGMAs

Legend

- LU Boundary
- Draft OGMAs
- Water
- Roads
- Parks

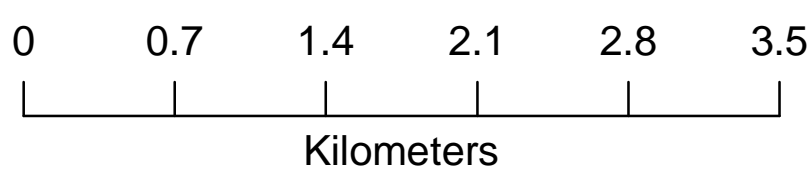
Caribou Ungulate Range  
QCAR\_R70\_I

1 - 214

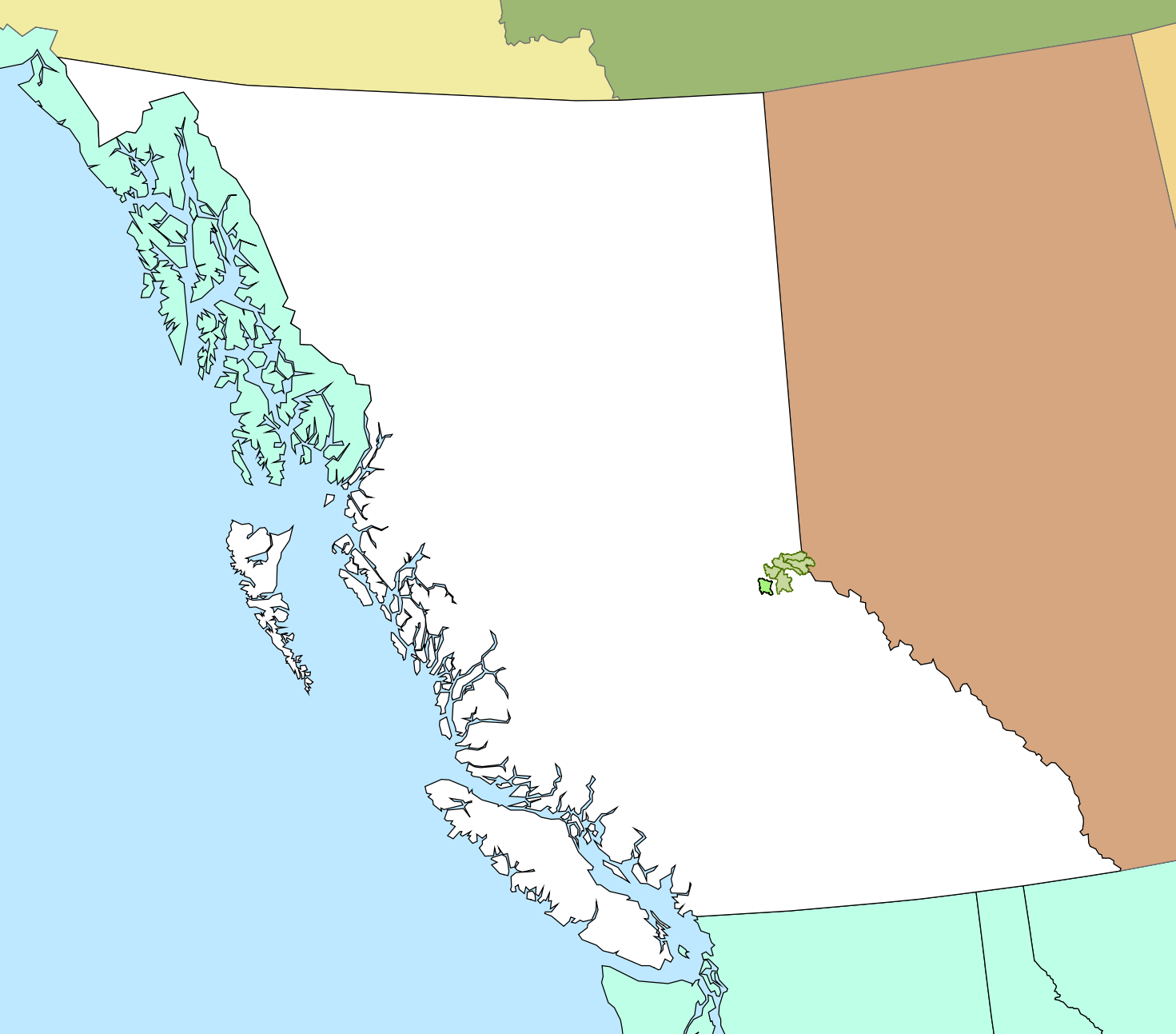
RATING

- Corridor
- High
- High Sum
- Medium

1:35,000



Key Map



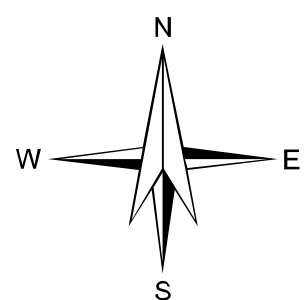
Data Sources and Notes

This map is a draft, visual representation only.

Draft Old Growth Management Areas (OGMAs) as displayed here may undergo minor revisions to incorporate information gained through the review and comment period.

Satellite imagery is Landsat 7, 2001 at 15m resolution

For further information re: the establishment of Old Growth Management Areas please contact the Ministry of Sustainable Resource Management in Prince George.



Produced for:  
Robson Valley Planning Team



Ministry of Sustainable Resource Management

Filepath: I:\PLANNING\SHARE\2004-Plans\Robson\goat.pdf  
Projection/Datum: NAD 83 / Albers  
Date Created: 2005-02-14  
Created by: MSRM Prince George, RT