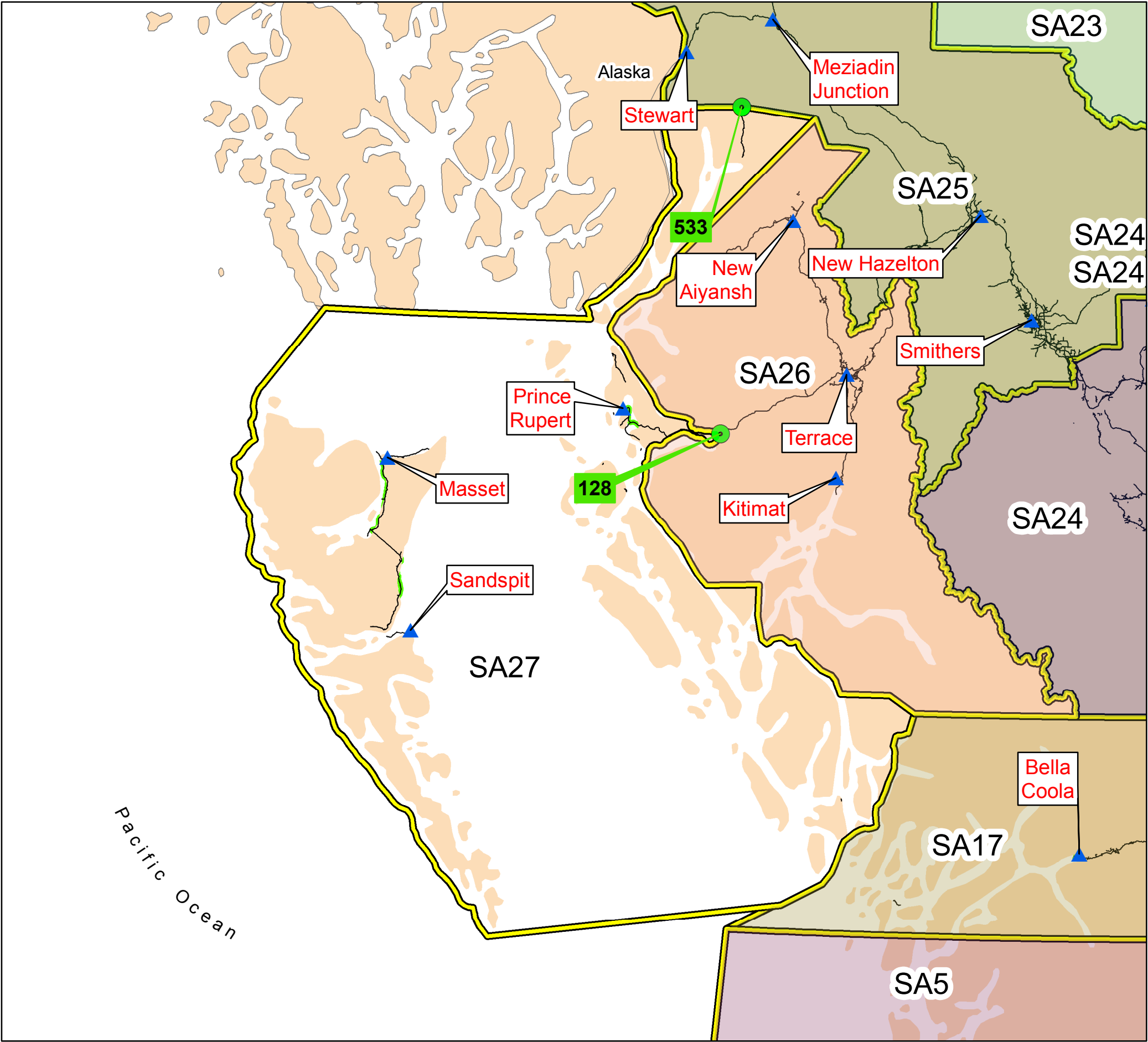
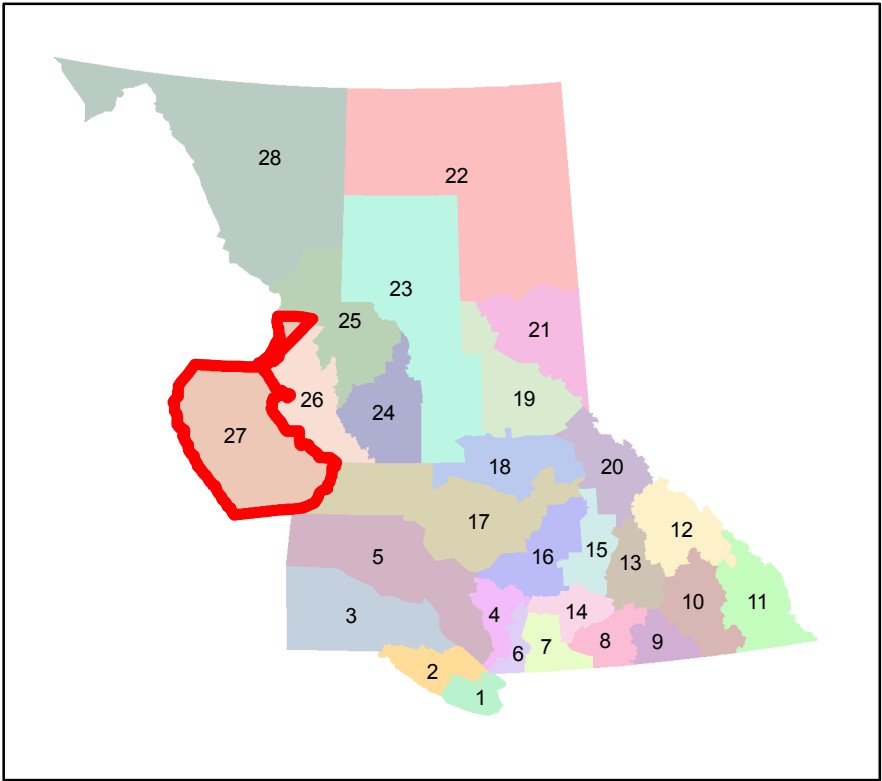


Service Area: North Coast




Service Area Boundary Crossing	HWY	Longitude	Latitude	Description at Crossing
128	0016	129 33' 21.56" W	54 13' 31.71" N	Highway 16 EB 55 Km West of Port Edward Arterial Road Intersection
533	0083	129 31' 5.35" W	55 41' 57.15" N	Kitsault River Road 28 Km North of Alice Arm First Street




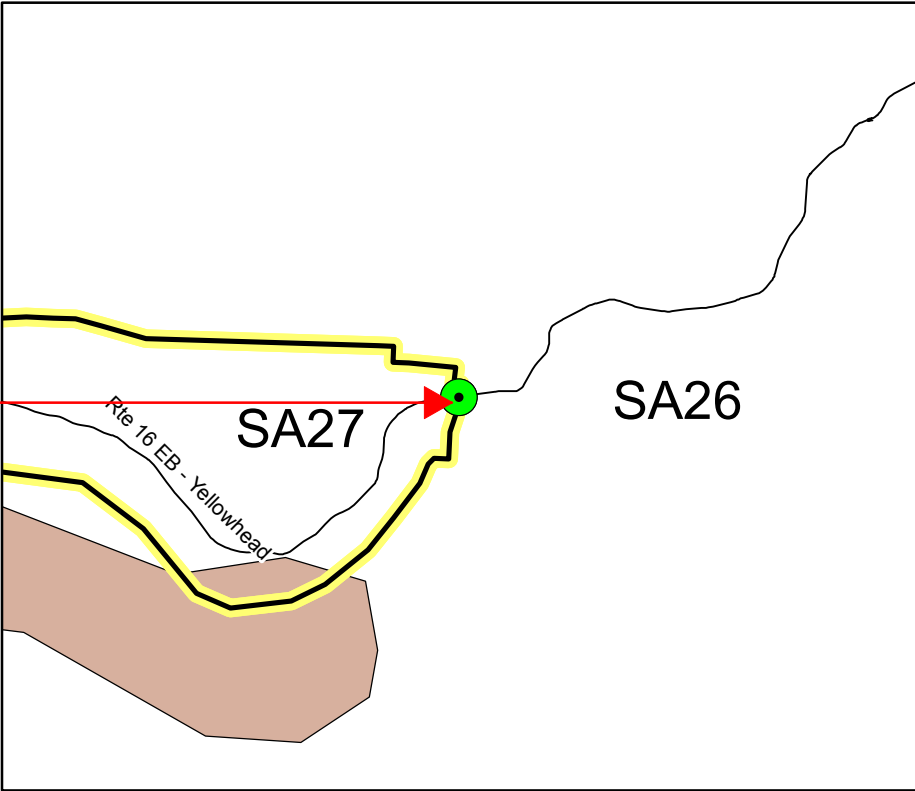
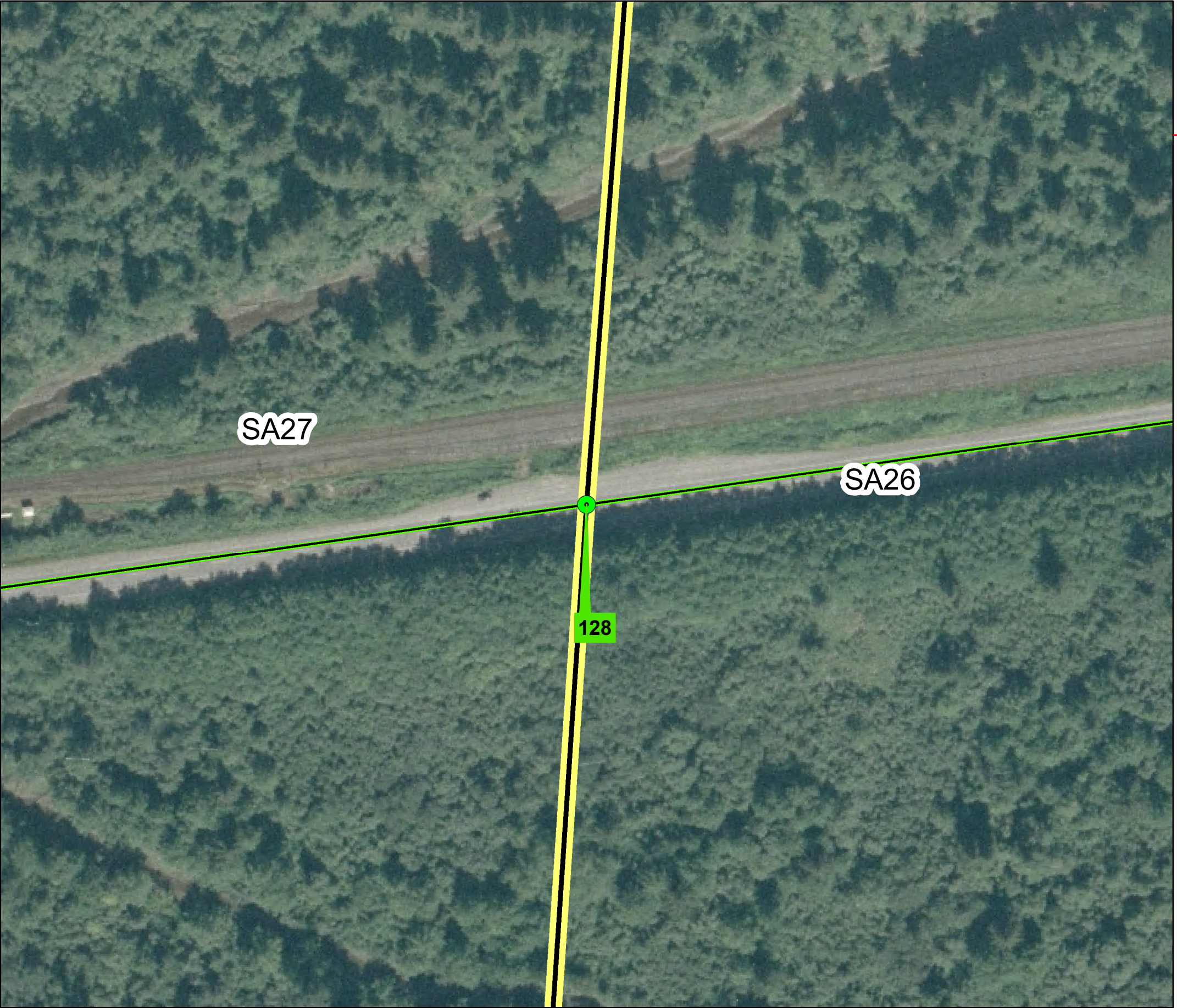
 City/Town

 Service Area Boundary Crossing

 Major Highway

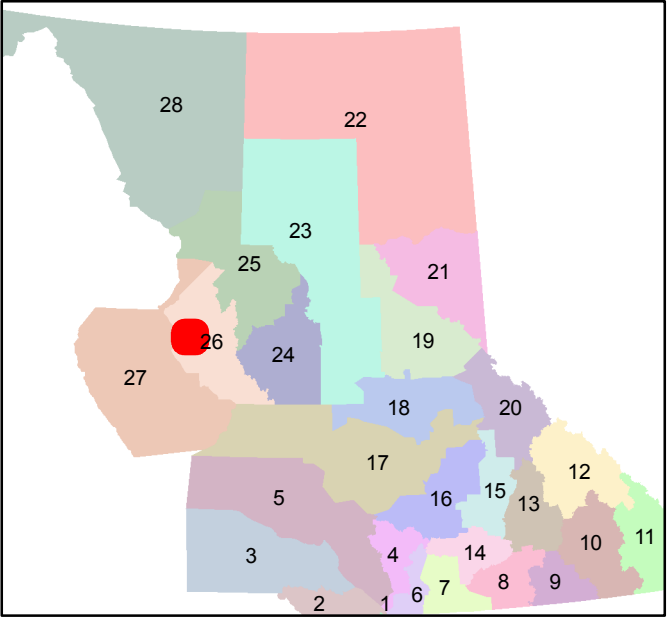
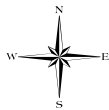
 Ministry Owned Side Road

 Service Area Boundary



Latitude: 54° 13' 31.71" N

Longitude: 129° 33' 21.56" W



Crossing/Intersection

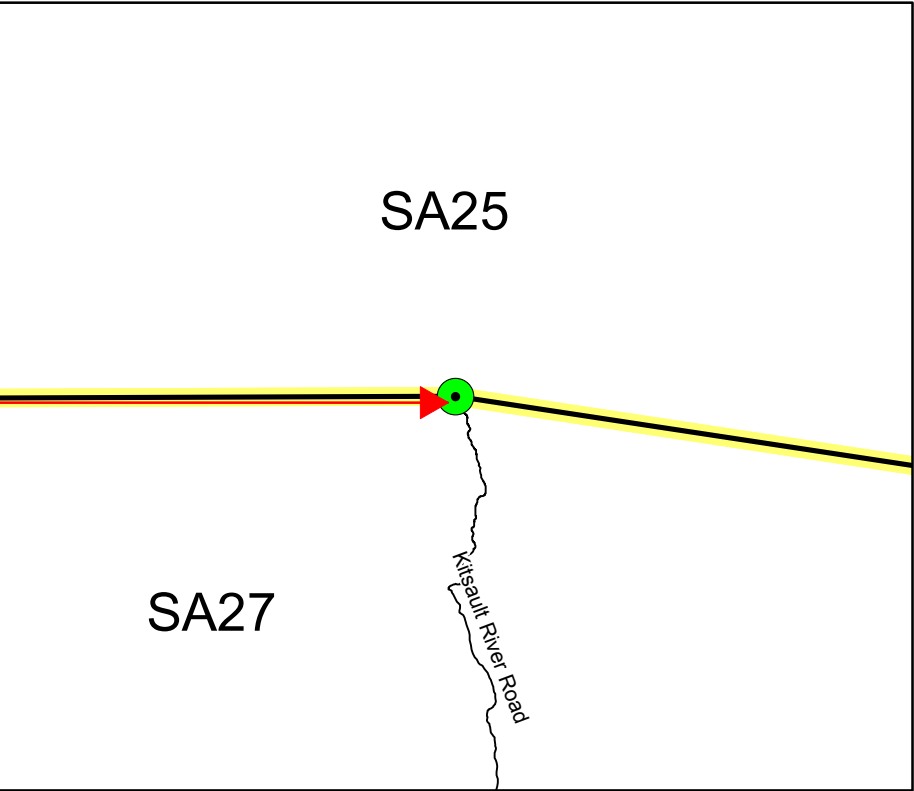
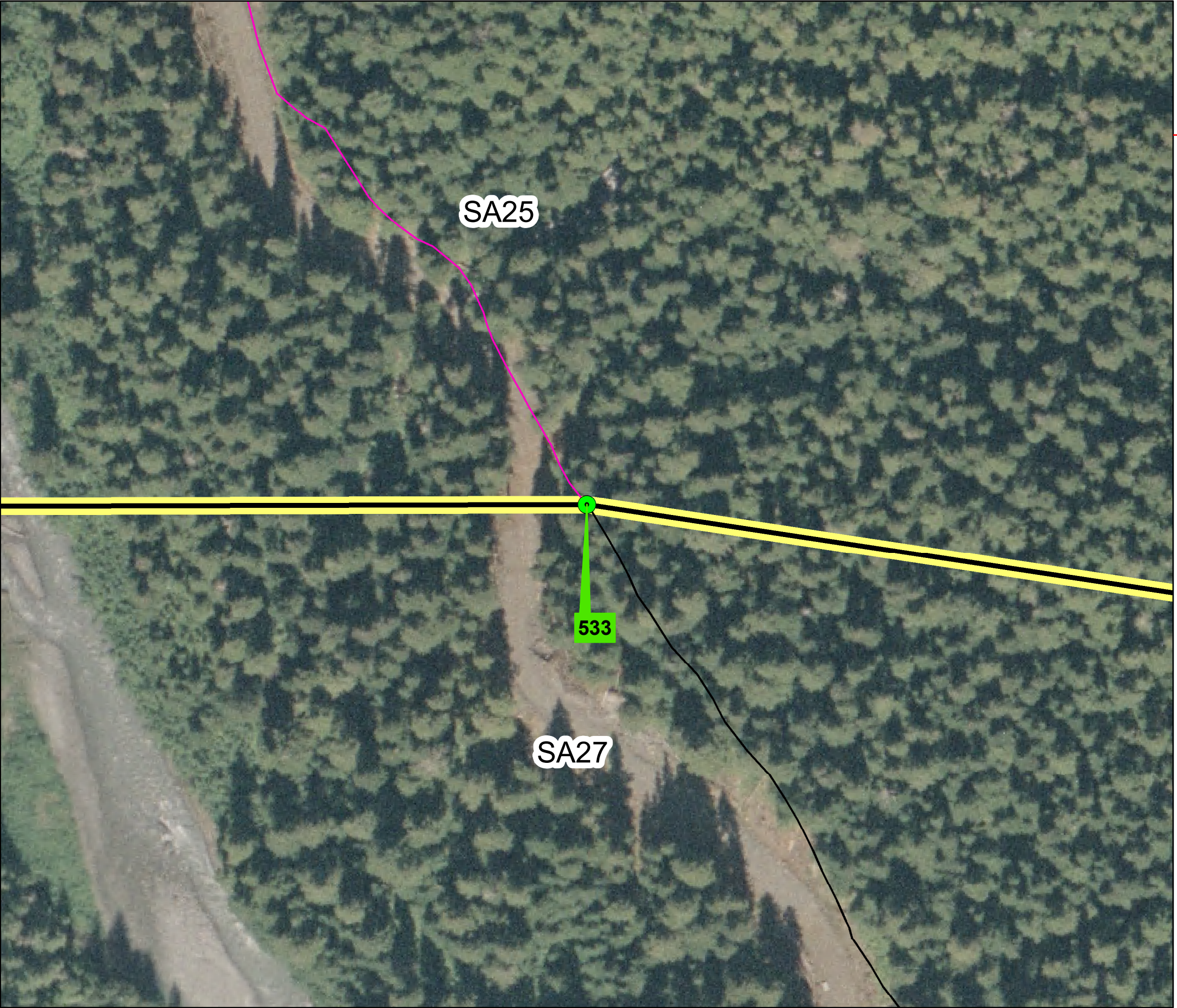
Major Highway

Ministry Owned Road

Rest Area

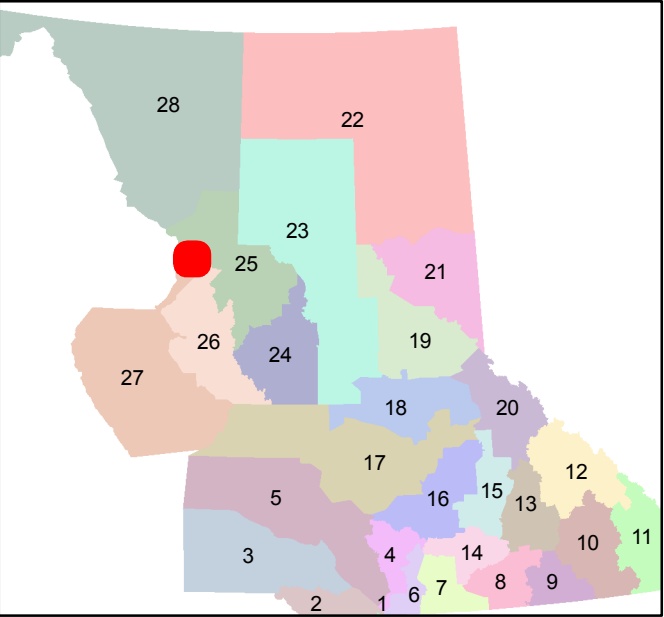
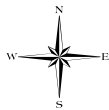
Non Ministry Owned Road


Service Area Boundary




Latitude: 55° 41' 57.15" N

Longitude: 129° 31' 5.35" W







Crossing/Intersection




Major Highway




Ministry Owned Road



Rest Area



Non Ministry Owned Road



Service Area Boundary