



## Old Growth Forest

Relative Old Growth Tree Size (by ecosystem)



Protected area

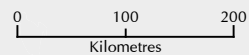
Not Old Growth



This map reflects analysis performed by the Old Growth Technical Advisory Panel (Daust, D., Price, K., Holt, R., Matthaus, L. and Merkel, G.) utilizing Province of British Columbia data. Version 2, October 24, 2021.

For further information, see the Old Growth Technical Advisory Panel's October 2021 report, "Priority Deferrals: An Ecological Approach".

Map produced by: GeoBC, Decision Support Section  
December 5, 2022



Ministry of  
Forests

