





WILDLIFE ACT MOTOR VEHICLE PROHIBITION REGULATION

Map No. 1-68/23

Meager Creek North

Motor Vehicle Closed Areas
Closed April 1 to June 15

-  Motor Vehicle Prohibition Area (Closed Seasonally)
-  Wildlife Management Unit
-  Provincial Park / Protected Area / Ecological Reserve
-  Conservancy

This map is a georeferenced PDF that can be imported into mobile hardware such as a smartphone or tablet for viewing in third party applications.

*Land ownership is a visual representation of land parcels in ParcelMap BC.
Contact the Land Title and Survey Authority for current information on land ownership.

Scale: 1:65,000

0 6.5
Kilometres

Intended plot size for this map is 22x17 inches

Produced for: Wildlife and Habitat Branch
Produced by: GeoBC on 2023-07-31

