






Map No. 4-1/23
Taseko Lake and Chilko Lake

 Motor Vehicle Prohibition Area (Closed Year Round)
 Wildlife Management Unit
 Indian Reserve
 Provincial Park / Protected Area / Ecological Reserve
 Private Land *

*Land ownership is a visual representation of land parcels in ParcelMap BC.
Contact the Land Title and Survey Authority for current information on land ownership.

Intended plot size for this map is 34x22 inches

