

Appendix B
Map B1

LUIReport_EA_F_v4_17x11.mxd Portrait
B1_LC_GenLandCov_17x11.pdf

FVRD Electoral Area F
Agricultural Land Use Inventory -
2011

Land Cover & Farmed Area

- Actively farmed
- Inactively farmed
- Anthropogenic (not farmed)
- Natural & Semi-natural

Parcels

Survey Status

- Surveyed
- Not surveyed

Agricultural Land Reserve

- Boundaries (2011)

Municipalities

- Boundaries (2011)



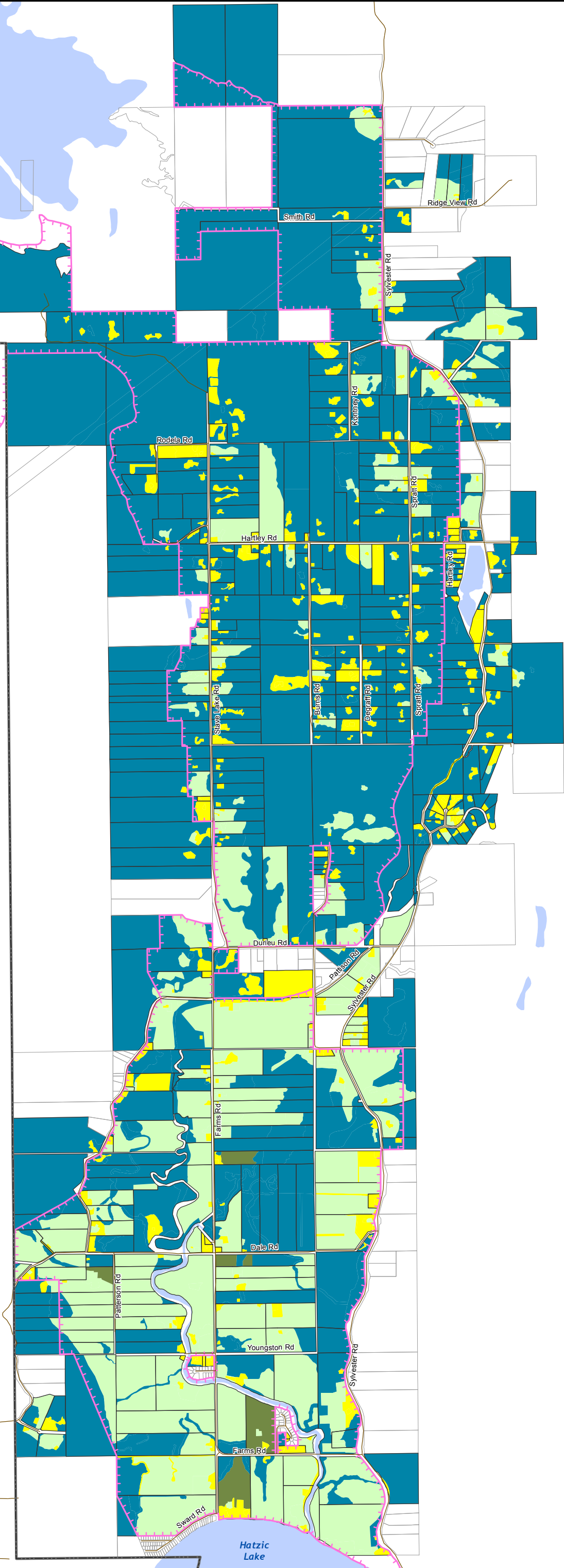
FVRD Electoral Area F
Agricultural Land Use Inventory 2011
A joint project with Ministry of Agriculture
and Mission Community Services Society (MCSS).

Data Sources:
Electoral Area F parcels provided by
Fraser Valley Regional District -
sourced from ICIS in Winter 2010.
Land Cover captured July - August 2011.

The Agricultural Land Use Inventory (ALUI) System employs a "windshield" survey method which captures data visible from publicly accessible lands and roads. Where visibility is limited, data may have been interpreted from aerial photography, in combination with local knowledge. This data represents a snapshot in time of land cover and land use on legal parcels. Legal parcel descriptions, land use and land cover may have changed since the dataset was collected. Using this data to extrapolate farm management practices or environmental impacts from individual parcels is invalid. Please refer to the 2011 FVRD Electoral Area 'F' Land Use Inventory Report for more information on data limitations.
(<http://www.al.gov.bc.ca/resmgmt/sf/gis/projects.htm>)

Map Produced By
Ministry of Agriculture
Sustainable Agriculture Management Branch
Strengthening Farming Program
1767 Angus Campbell Rd.
Abbotsford, BC V3G 2M3
604 556 3001

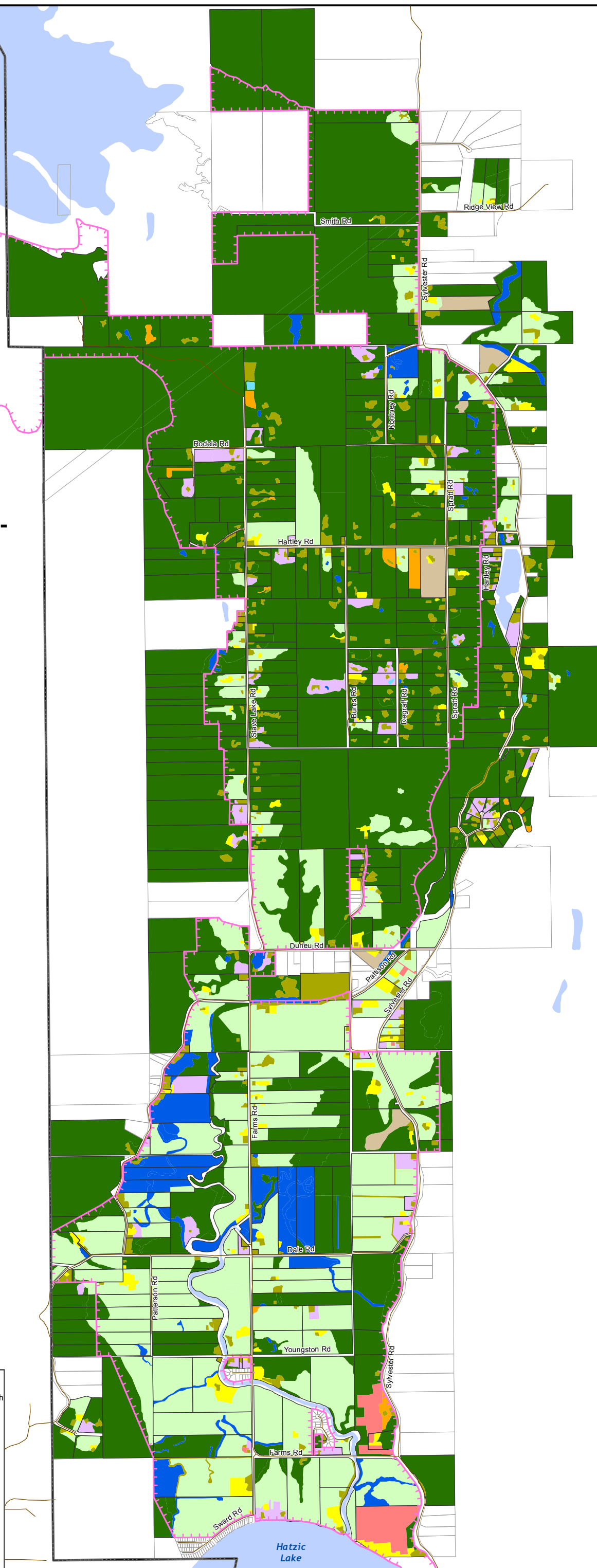
Oct 10, 2013
Map created at 1: 31,000



LUIReport_EA_F_v4_17x11.mxd Portrait
B2_LC_DetailLandCov_17x11.pdf

LUIReport_EA_F_v4_17x11.mxd Portrait
B2_LC_DetailLandCov_17x11.pdf

The Agricultural Land Use Inventory (ALUI) System employs a “windshield” survey method which captures data visible from publicly accessible lands and roads. Where visibility is limited, data may have been interpreted from aerial photography, in combination with local knowledge. This data represents a snapshot in time of land cover and land use on legal parcels. Legal parcel descriptions, land use and land cover may have changed since the dataset was collected. Using this data to extrapolate farm management practices or environmental impacts from individual parcels is invalid. Please refer to the 2011 FVRD Electoral Area ‘F’ Land Use Inventory Report for more information on data limitations.
(<http://www.al.gov.bc.ca/resmgmt/sf/gis/projects/htm>)



Appendix B
Map B3

LUIReport_EA_F_v4_17x11.mxd Portrait
B3_LU_FarmedOrNot_17x11.pdf

FVRD Electoral Area F
Agricultural Land Use Inventory -
2011

- Parcel Land Use
- "Used for farming"
 - "Not used for farming"

- Parcels
- Survey Status
- Surveyed
 - Not surveyed

- Agricultural Land Reserve
- Boundaries (2011)

- Municipalities
- Boundaries (2011)



FVRD Electoral Area F
Agricultural Land Use Inventory 2011
A joint project with Ministry of Agriculture
and Mission Community Services Society (MCSS).

Data Sources:
Electoral Area F parcels provided by
Fraser Valley Regional District -
sourced from ICIS in Winter 2010.
Land Cover captured July - August 2011.

Map Produced By
Ministry of Agriculture
Sustainable Agriculture Management Branch
Strengthening Farming Program
1767 Angus Campbell Rd.
Abbotsford, BC V3G 2M3
604 556 3001

Oct 10, 2013
Map created at 1: 31,000

The Agricultural Land Use Inventory (ALUI) System employs a "windshield" survey method which captures data visible from publicly accessible lands and roads. Where visibility is limited, data may have been interpreted from aerial photography, in combination with local knowledge. This data represents a snapshot in time of land cover and land use on legal parcels. Legal parcel descriptions, land use and land cover may have changed since the dataset was collected. Using this data to extrapolate farm management practices or environmental impacts from individual parcels is invalid. Please refer to the 2011 FVRD Electoral Area 'F' Land Use Inventory Report for more information on data limitations.
(<http://www.al.gov.bc.ca/resmgmt/sf/gis/projects.htm>)

Appendix B
Map B4

LUIReport_EA_F_v4_17x11.mxd Portrait
B4_LU_Farmed_17x11.pdf

FVRD Electoral Area F
Agricultural Land Use Inventory -
2011

Land Use & Farming

- Used for farming - mixed use
- Used only for farming
- Residential
- Transportation & communications
- Commercial & service
- No apparent use
- Recreation & leisure
- Institutional & community
- Industrial
- Utilities

Parcels

Survey Status

- Surveyed
- Not surveyed

Agricultural Land Reserve

- Boundaries (2011)

Municipalities

- Boundaries (2011)



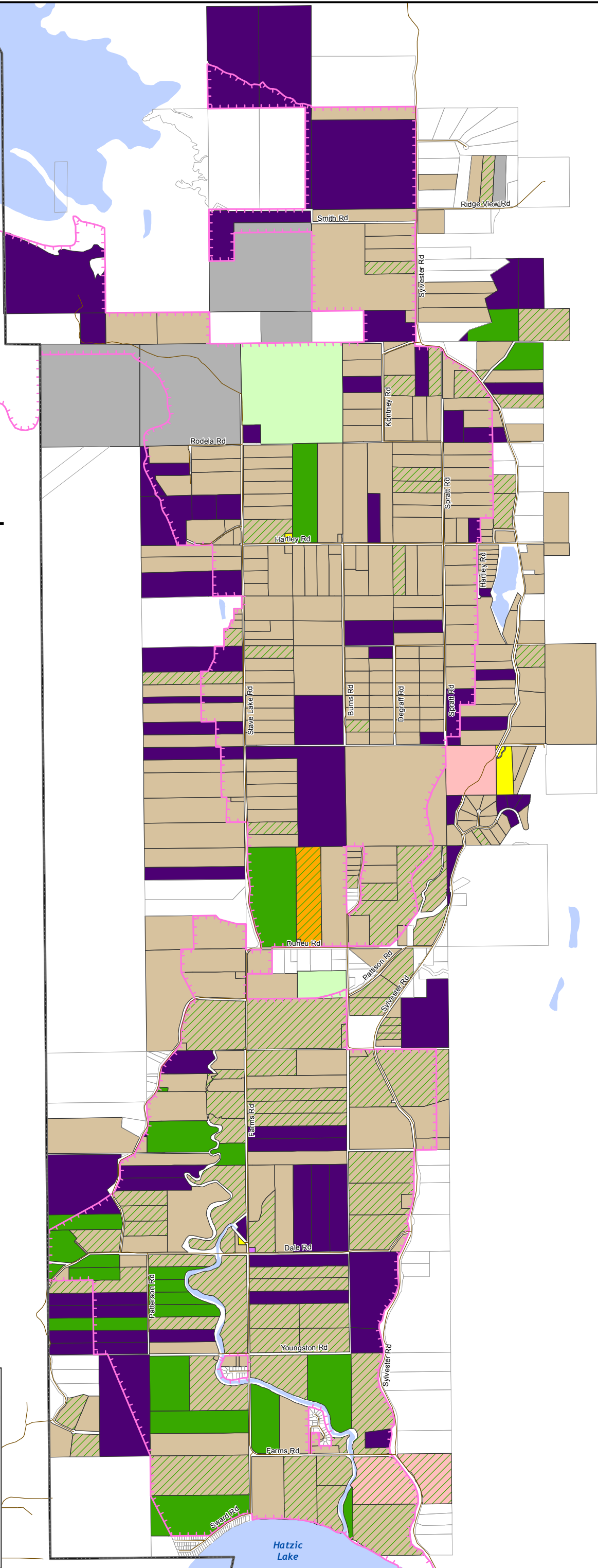
FVRD Electoral Area F
Agricultural Land Use Inventory 2011
A joint project with Ministry of Agriculture
and Mission Community Services Society (MCSS).

Data Sources:
Electoral Area F parcels provided by
Fraser Valley Regional District -
sourced from ICIS in Winter 2010.
Land Cover captured July - August 2011.

Map Produced By
Ministry of Agriculture
Sustainable Agriculture Management Branch
Strengthening Farming Program
1767 Angus Campbell Rd.
Abbotsford, BC V3G 2M3
604 556 3001

Oct 10, 2013
Map created at 1: 31,000

The Agricultural Land Use Inventory (ALUI) System employs a "windshield" survey method which captures data visible from publicly accessible lands and roads. Where visibility is limited, data may have been interpreted from aerial photography, in combination with local knowledge. This data represents a snapshot in time of land cover and land use on legal parcels. Legal parcel descriptions, land use and land cover may have changed since the dataset was collected. Using this data to extrapolate farm management practices or environmental impacts from individual parcels is invalid. Please refer to the 2011 FVRD Electoral Area 'F' Land Use Inventory Report for more information on data limitations.
(<http://www.al.gov.bc.ca/resmgmt/sf/gis/projects.htm>)



Appendix B
Map B5

LUIReport_EA_F_v4_17x11.mxd Portrait
B5_LC_StatusForFarming_17x11.pdf

FVRD Electoral Area F
Agricultural Land Use Inventory -
2011

Land Status with Respect to Farming

- Actively farmed
- Farming support
- Unavailable for farming - land use
- Unavailable for farming - land cover
- Limited potential for farming - site limitation
- Available & with potential for farming

Parcels

Survey Status

- Surveyed
- Not surveyed

Agricultural Land Reserve

- Boundaries (2011)

Municipalities

- Boundaries (2011)



FVRD Electoral Area F
Agricultural Land Use Inventory 2011
A joint project with Ministry of Agriculture
and Mission Community Services Society (MCSS).

Data Sources:
Electoral Area F parcels provided by
Fraser Valley Regional District -
sourced from ICIS in Winter 2010.
Land Cover captured July - August 2011.

The Agricultural Land Use Inventory (ALUI) System employs a "windshield" survey method which captures data visible from publicly accessible lands and roads. Where visibility is limited, data may have been interpreted from aerial photography, in combination with local knowledge. This data represents a snapshot in time of land cover and land use on legal parcels. Legal parcel descriptions, land use and land cover may have changed since the dataset was collected. Using this data to extrapolate farm management practices or environmental impacts from individual parcels is invalid. Please refer to the 2011 FVRD Electoral Area 'F' Land Use Inventory Report for more information on data limitations.
(<http://www.al.gov.bc.ca/resmgmt/sf/gis/projects.htm>)

Map Produced By
Ministry of Agriculture
Sustainable Agriculture Management Branch
Strengthening Farming Program
1767 Angus Campbell Rd.
Abbotsford, BC V3G 2M3
604 556 3001

Oct 10, 2013
Map created at 1: 31,000

Appendix B
Map B6

LUIReport_EA_F_v4_17x11.mxd Portrait
B6_LC_SiteLimitation_17x11.pdf

Stave
Lake

Ridge View Rd

Smith Rd

Sylvester Rd

Kohney Rd

Rodella Rd

Hartley Rd

Spratt Rd

Hartley Rd

Stave Lake Rd

Burns Rd

Degraff Rd

Spratt Rd

Dunlu Rd

Patterson Rd

Sylvester Rd

Farms Rd

Dale Rd

Youngston Rd

Farms Rd

Sward Rd

Hatzic
Lake

FVRD Electoral Area F
Agricultural Land Use Inventory -
2011

Limited Potential for Farming - Site Limitation

- Topography &/or soils
- Drainage
- Operational

Parcels

Survey Status

- Surveyed
- Not surveyed

Agricultural Land Reserve

- Boundaries (2011)

Municipalities

- Boundaries (2011)

0 0.5 1 2 Kilometers

FVRD Electoral Area F
Agricultural Land Use Inventory 2011
A joint project with Ministry of Agriculture
and Mission Community Services Society (MCSS).

Data Sources:
Electoral Area F parcels provided by
Fraser Valley Regional District -
sourced from ICIS in Winter 2010.
Land Cover captured July - August 2011.

Map Produced By
Ministry of Agriculture
Sustainable Agriculture Management Branch
Strengthening Farming Program
1767 Angus Campbell Rd.
Abbotsford, BC V3G 2M3
604 556 3001

Oct 10, 2013
Map created at 1: 31,000

The Agricultural Land Use Inventory (ALUI) System employs a "windshield" survey method which captures data visible from publicly accessible lands and roads. Where visibility is limited, data may have been interpreted from aerial photography, in combination with local knowledge. This data represents a snapshot in time of land cover and land use on legal parcels. Legal parcel descriptions, land use and land cover may have changed since the dataset was collected. Using this data to extrapolate farm management practices or environmental impacts from individual parcels is invalid. Please refer to the 2011 FVRD Electoral Area 'F' Land Use Inventory Report for more information on data limitations.
(<http://www.al.gov.bc.ca/resmgmt/sf/gis/projects.htm>)

Appendix B
Map B7

LUIReport_EA_F_v4_17x11.mxd Portrait
B7_LC_AvailPotForFarming_17x11.pdf

FVRD Electoral Area F
Agricultural Land Use Inventory -
2011

Land Available & with Potential for Farming

- On parcels "Used for farming"
- On parcels "Not used for farming"

Parcels

Survey Status

- Surveyed
- Not surveyed

Agricultural Land Reserve

- Boundaries (2011)

Municipalities

- Boundaries (2011)



FVRD Electoral Area F
Agricultural Land Use Inventory 2011
A joint project with Ministry of Agriculture
and Mission Community Services Society (MCSS).

Data Sources:
Electoral Area F parcels provided by
Fraser Valley Regional District -
sourced from ICIS in Winter 2010.
Land Cover captured July - August 2011.

Map Produced By
Ministry of Agriculture
Sustainable Agriculture Management Branch
Strengthening Farming Program
1767 Angus Campbell Rd.
Abbotsford, BC V3G 2M3
604 556 3001

Oct 10, 2013
Map created at 1: 31,000

The Agricultural Land Use Inventory (ALUI) System employs a "windshield" survey method which captures data visible from publicly accessible lands and roads. Where visibility is limited, data may have been interpreted from aerial photography, in combination with local knowledge. This data represents a snapshot in time of land cover and land use on legal parcels. Legal parcel descriptions, land use and land cover may have changed since the dataset was collected. Using this data to extrapolate farm management practices or environmental impacts from individual parcels is invalid. Please refer to the 2011 FVRD Electoral Area 'F' Land Use Inventory Report for more information on data limitations.
(<http://www.al.gov.bc.ca/resmgmt/sf/gis/projects.htm>)

Appendix B
Map B8

LUIReport_EA_F_v4_17x11.mxd Portrait
B8_LC_FieldCropsGH_17x11.pdf

FVRD Electoral Area F
Agricultural Land Use Inventory -
2011

Cultivated Field Crops & Greenhouses

Cultivated Crops

- Forage & pasture
- Berries
- Nursery & tree plantations
- Other (bare cultivated land, fallow land)

Greenhouses

- Poly greenhouses

Parcels

Survey Status

- Surveyed
- Not surveyed

Agricultural Land Reserve

- Boundaries (2011)

Municipalities

- Boundaries (2011)



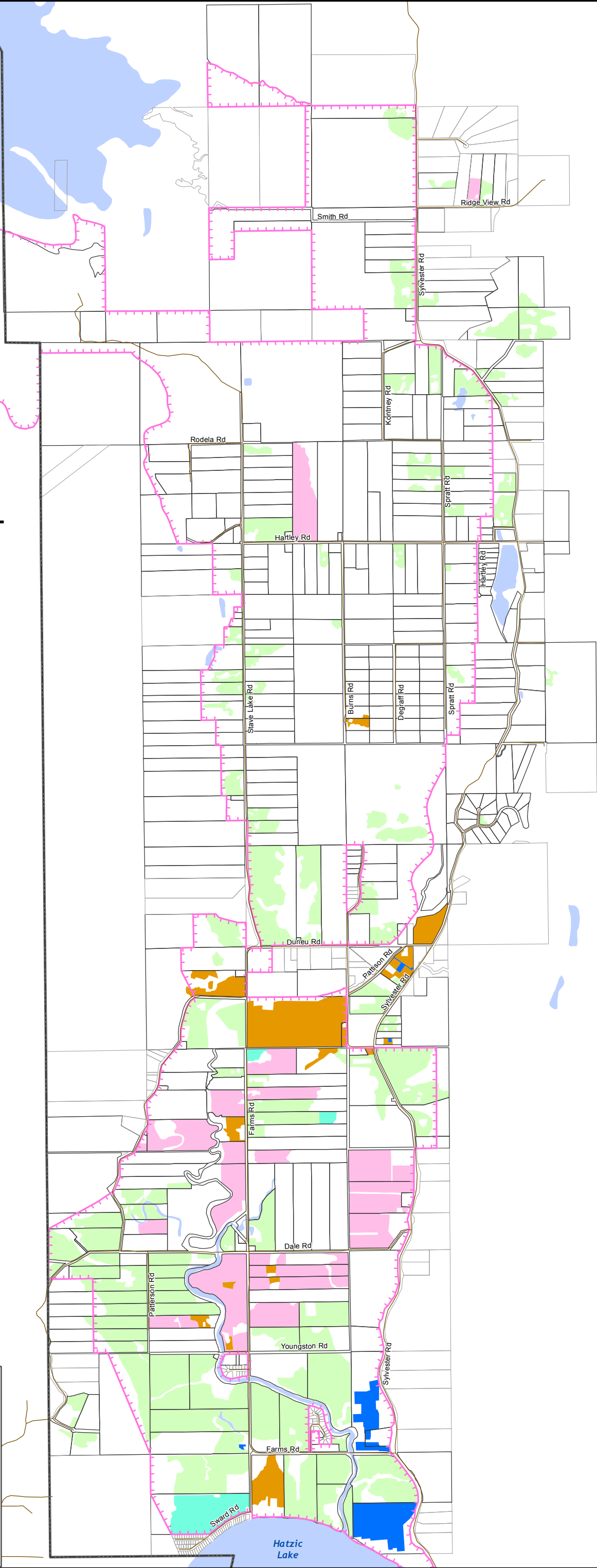
FVRD Electoral Area F
Agricultural Land Use Inventory 2011
A joint project with Ministry of Agriculture
and Mission Community Services Society (MCSS).

Data Sources:
Electoral Area F parcels provided by
Fraser Valley Regional District -
sourced from ICIS in Winter 2010.
Land Cover captured July - August 2011.

Map Produced By
Ministry of Agriculture
Sustainable Agriculture Management Branch
Strengthening Farming Program
1767 Angus Campbell Rd.
Abbotsford, BC V3G 2M3
604 556 3001

Oct 10, 2013
Map created at 1: 31,000

The Agricultural Land Use Inventory (ALUI) System employs a "windshield" survey method which captures data visible from publicly accessible lands and roads. Where visibility is limited, data may have been interpreted from aerial photography, in combination with local knowledge. This data represents a snapshot in time of land cover and land use on legal parcels. Legal parcel descriptions, land use and land cover may have changed since the dataset was collected. Using this data to extrapolate farm management practices or environmental impacts from individual parcels is invalid. Please refer to the 2011 FVRD Electoral Area 'F' Land Use Inventory Report for more information on data limitations.
(<http://www.al.gov.bc.ca/resmgmt/sf/gis/projects.htm>)



Appendix B
Map B9

LUIReport_EA_F_v4_17x11.mxd Portrait
B9_LC_ForagePast_17x11.pdf

FVRD Electoral Area F
Agricultural Land Use Inventory -
2011

Forage & Pasture

Crop Type

Grass

Agricultural Practice

Forage

Pasture

Forage & pasture

Unused (only 2)

Parcels

Survey Status

Surveyed

Not surveyed

Agricultural Land Reserve

Boundaries (2011)

Municipalities

Boundaries (2011)

0 0.5 1 2 Kilometers

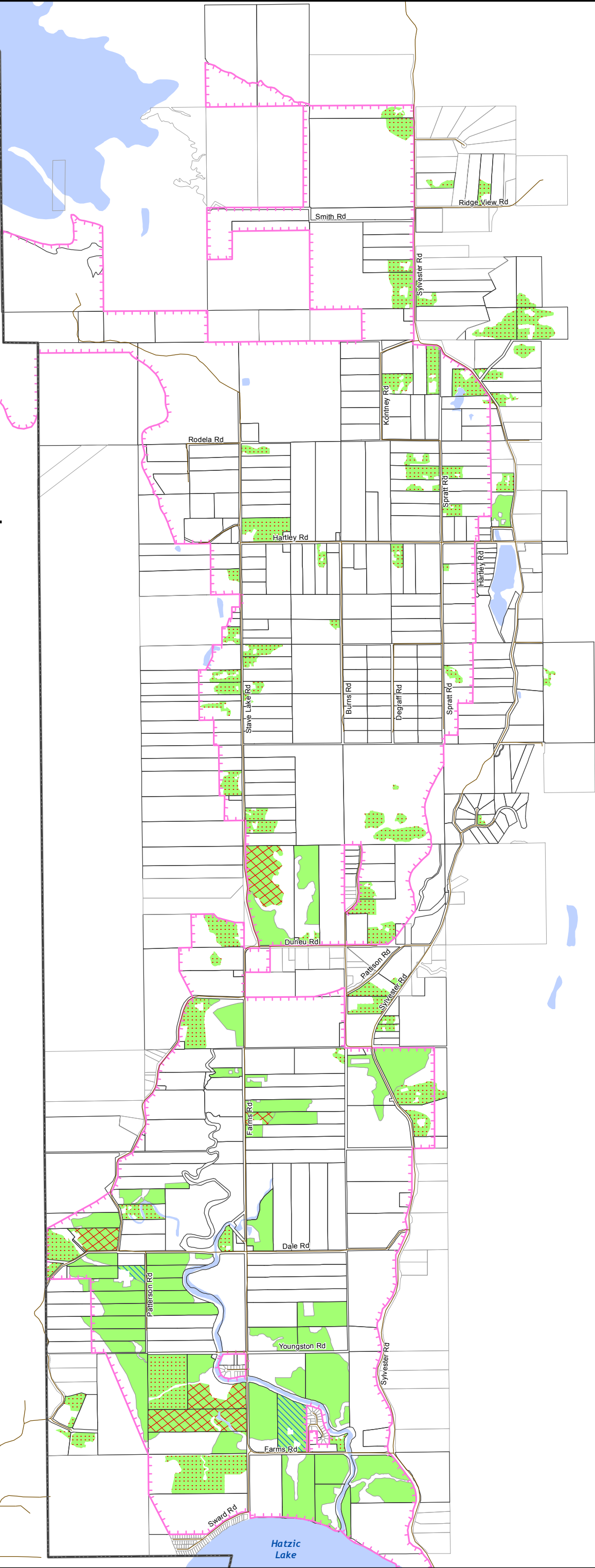
FVRD Electoral Area F
Agricultural Land Use Inventory 2011
A joint project with Ministry of Agriculture
and Mission Community Services Society (MCSS).

Data Sources:
Electoral Area F parcels provided by
Fraser Valley Regional District -
sourced from ICIS in Winter 2010.
Land Cover captured July - August 2011.

Map Produced By
Ministry of Agriculture
Sustainable Agriculture Management Branch
Strengthening Farming Program
1767 Angus Campbell Rd.
Abbotsford, BC V3G 2M3
604 556 3001

Oct 10, 2013
Map created at 1: 31,000

The Agricultural Land Use Inventory (ALUI) System employs a "windshield" survey method which captures data visible from publicly accessible lands and roads. Where visibility is limited, data may have been interpreted from aerial photography, in combination with local knowledge. This data represents a snapshot in time of land cover and land use on legal parcels. Legal parcel descriptions, land use and land cover may have changed since the dataset was collected. Using this data to extrapolate farm management practices or environmental impacts from individual parcels is invalid. Please refer to the 2011 FVRD Electoral Area 'F' Land Use Inventory Report for more information on data limitations.
(<http://www.al.gov.bc.ca/resmgmt/sf/gis/projects.htm>)



Appendix B
Map B10

LUIReport_EA_F_v4_17x11.mxd Portrait
B10_LC_Berries_17x11.pdf

FVRD Electoral Area F
Agricultural Land Use Inventory -
2011

Berries

- Blueberries, Mature
- Blueberries, Young
- Blueberries, Unmaintained

Parcels

- Survey Status
- Surveyed
 - Not surveyed

Agricultural Land Reserve

- Boundaries (2011)

Municipalities

- Boundaries (2011)



FVRD Electoral Area F
Agricultural Land Use Inventory 2011
A joint project with Ministry of Agriculture
and Mission Community Services Society (MCSS).

Data Sources:
Electoral Area F parcels provided by
Fraser Valley Regional District -
sourced from ICIS in Winter 2010.
Land Cover captured July - August 2011.

Map Produced By
Ministry of Agriculture
Sustainable Agriculture Management Branch
Strengthening Farming Program
1767 Angus Campbell Rd.
Abbotsford, BC V3G 2M3
604 556 3001

Oct 10, 2013
Map created at 1: 31,000

The Agricultural Land Use Inventory (ALUI) System employs a "windshield" survey method which captures data visible from publicly accessible lands and roads. Where visibility is limited, data may have been interpreted from aerial photography, in combination with local knowledge. This data represents a snapshot in time of land cover and land use on legal parcels. Legal parcel descriptions, land use and land cover may have changed since the dataset was collected. Using this data to extrapolate farm management practices or environmental impacts from individual parcels is invalid. Please refer to the 2011 FVRD Electoral Area 'F' Land Use Inventory Report for more information on data limitations.
(<http://www.al.gov.bc.ca/resmgmt/sf/gis/projects.htm>)

Appendix B
Map B11

LUIReport_EA_F_v4_17x11.mxd Portrait
B11_LC_NurseryTree_17x11.pdf

FVRD Electoral Area F
Agricultural Land Use Inventory -
2011

Nursery & tree plantations

- Tree plantation Christmas trees, fibre/pulp/veneer, unknown)
- Nursery (cedar hedging, ornamentals and shrubs, mixed)

Parcels

Survey Status

- Surveyed
- Not surveyed

Agricultural Land Reserve

- Boundaries (2011)

Municipalities

- Boundaries (2011)



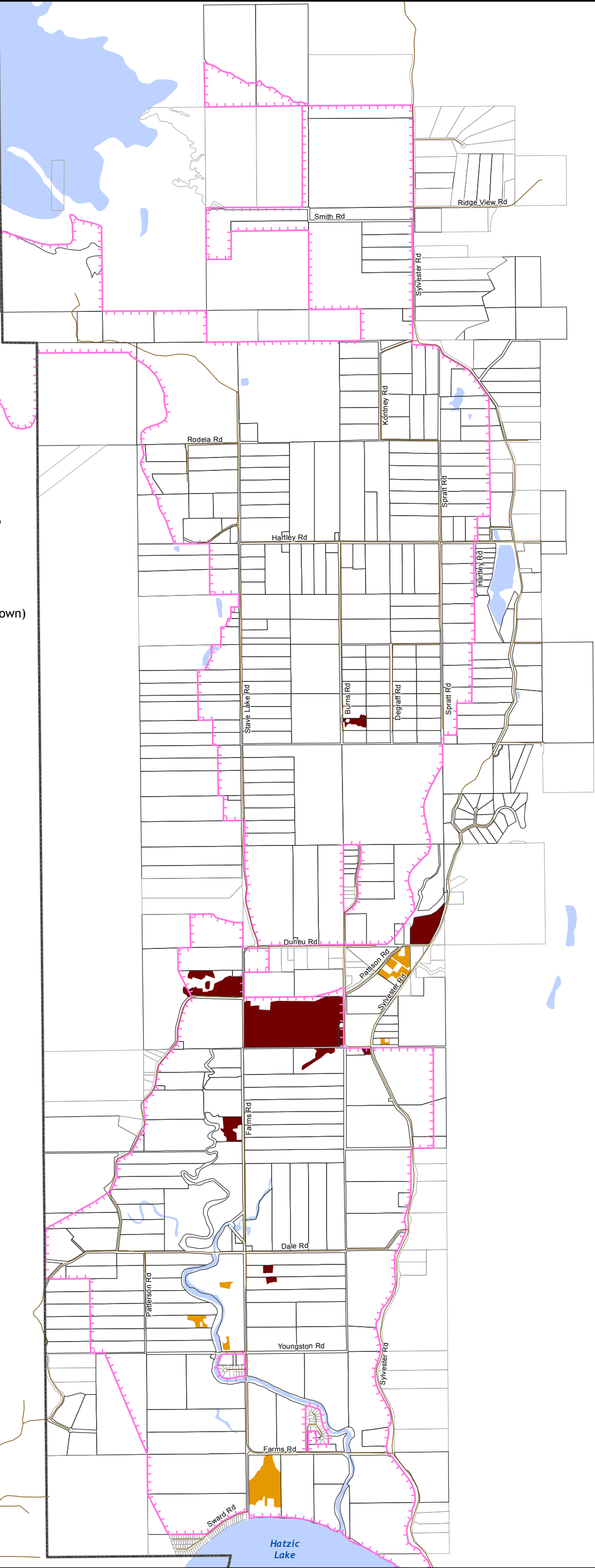
FVRD Electoral Area F
Agricultural Land Use Inventory 2011
A joint project with Ministry of Agriculture
and Mission Community Services Society (MCSS).

Data Sources:
Electoral Area F parcels provided by
Fraser Valley Regional District -
sourced from ICIS in Winter 2010.
Land Cover captured July - August 2011.

Map Produced By
Ministry of Agriculture
Sustainable Agriculture Management Branch
Strengthening Farming Program
1767 Angus Campbell Rd.
Abbotsford, BC V3G 2M3
604 556 3001

Oct 10, 2013
Map created at 1: 31,000

The Agricultural Land Use Inventory (ALUI) System employs a“windshield” survey method which captures data visible from publicly accessible lands and roads. Where visibility is limited, data may have been interpreted from aerial photography, in combination with local knowledge. This data represents a snapshot in time of land cover and land use on legal parcels. Legal parcel descriptions, land use and land cover may have changed since the dataset was collected. Using this data to extrapolate farm management practices or environmental impacts from individual parcels is invalid. Please refer to the 2011 FVRD Electoral Area 'F' Land Use Inventory Report for more information on data limitations.
(<http://www.al.gov.bc.ca/resmgmt/sf/gis/projects.htm>)



Appendix B
Map B12

LUIReport_EA_F_v4_17x11.mxd Portrait
B12_LC_17x11.pdf

FVRD Electoral Area F
Agricultural Land Use Inventory -
2011

Irrigation

Cultivated Field Crops

- Sprinkler
- Trickle
- Giant gun

Greenhouses

- Flood and trickle

Parcels

Survey Status

- Surveyed
- Not surveyed

Agricultural Land Reserve

- Boundaries (2011)

Municipalities

- Boundaries (2011)



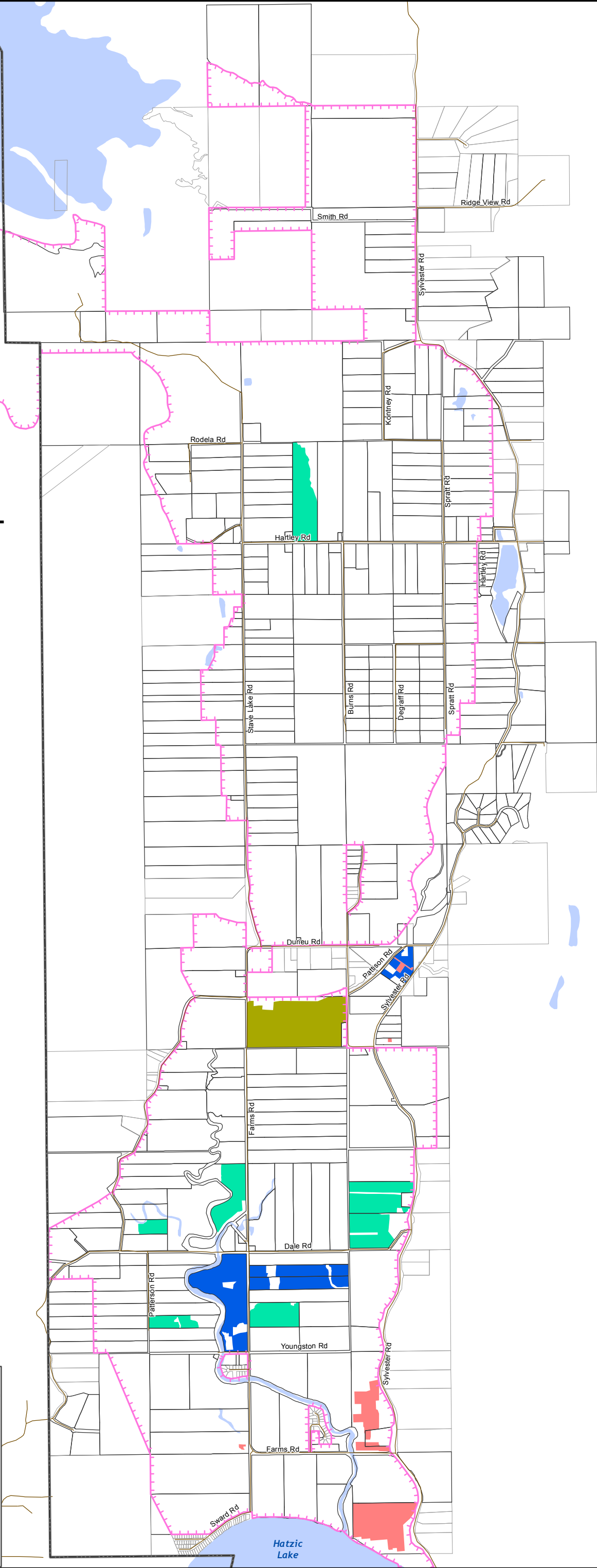
FVRD Electoral Area F
Agricultural Land Use Inventory 2011
A joint project with Ministry of Agriculture
and Mission Community Services Society (MCSS).

Data Sources:
Electoral Area F parcels provided by
Fraser Valley Regional District -
sourced from ICIS in Winter 2010.
Land Cover captured July - August 2011.

Map Produced By
Ministry of Agriculture
Sustainable Agriculture Management Branch
Strengthening Farming Program
1767 Angus Campbell Rd.
Abbotsford, BC V3G 2M3
604 556 3001

Oct 10, 2013
Map created at 1: 31,000

The Agricultural Land Use Inventory (ALUI) System employs a "windshield" survey method which captures data visible from publicly accessible lands and roads. Where visibility is limited, data may have been interpreted from aerial photography, in combination with local knowledge. This data represents a snapshot in time of land cover and land use on legal parcels. Legal parcel descriptions, land use and land cover may have changed since the dataset was collected. Using this data to extrapolate farm management practices or environmental impacts from individual parcels is invalid. Please refer to the 2011 FVRD Electoral Area 'F' Land Use Inventory Report for more information on data limitations.
(<http://www.al.gov.bc.ca/resmgmt/sf/gis/projects.htm>)



Appendix B
Map B13

LUIReport_EA_F_v4_17x11.mxd Portrait
B13_LS_All_17x11.pdf

FVRD Electoral Area F
Agricultural Land Use Inventory -
2011

Livestock - All Types (including Equines)

- Very small scale (< 2 animal unit equivalents)
- Small scale (2 -25 animal unit equivalents)
- Medium scale (25 -100 animal unit equivalents)
- Large scale (>100 animal unit equivalents)

Parcels

Survey Status

- Surveyed
- Not surveyed

Agricultural Land Reserve

- Boundaries (2011)

Municipalities

- Boundaries (2011)



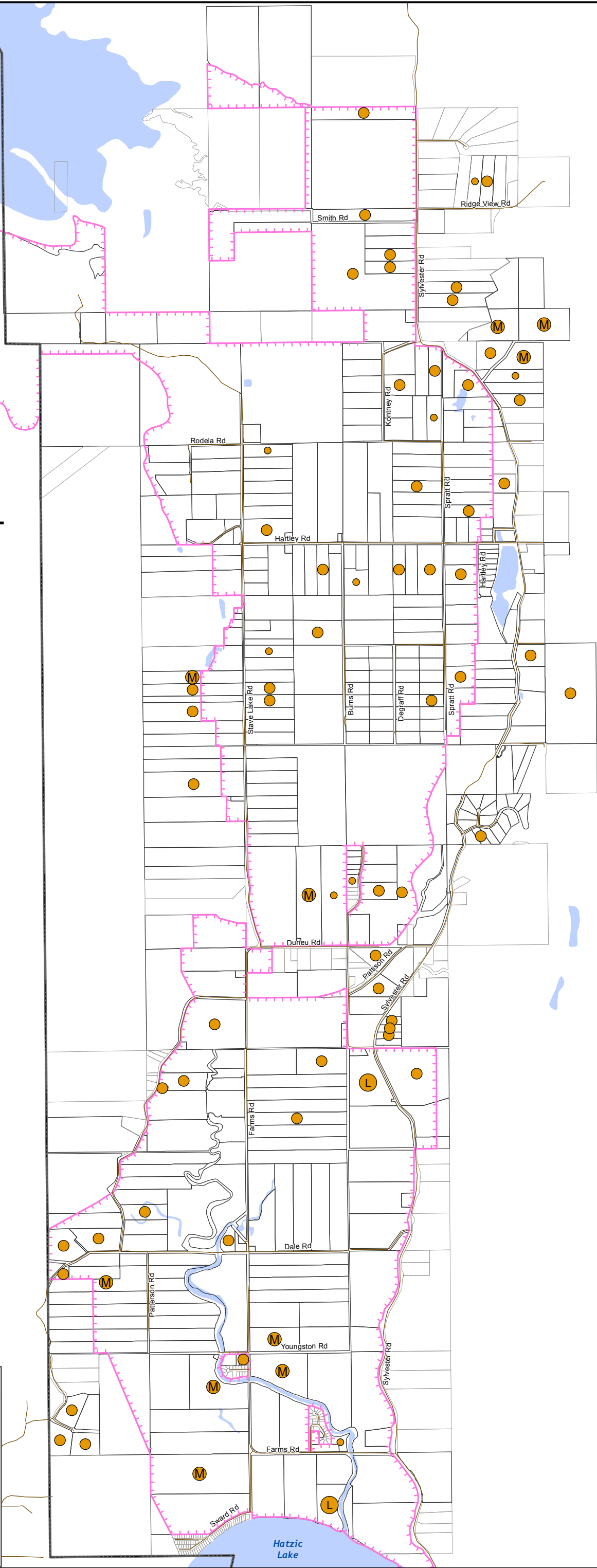
FVRD Electoral Area F
Agricultural Land Use Inventory 2011
A joint project with Ministry of Agriculture
and Mission Community Services Society (MCSS).

Data Sources:
Electoral Area F parcels provided by
Fraser Valley Regional District -
sourced from ICIS in Winter 2010.
Land Cover captured July - August 2011.

Map Produced By
Ministry of Agriculture
Sustainable Agriculture Management Branch
Strengthening Farming Program
1767 Angus Campbell Rd.
Abbotsford, BC V3G 2M3
604 556 3001

Oct 10, 2013
Map created at 1: 31,000

The Agricultural Land Use Inventory (ALUI) System employs a "windshield" survey method which captures data visible from publicly accessible lands and roads. Where visibility is limited, data may have been interpreted from aerial photography, in combination with local knowledge. This data represents a snapshot in time of land cover and land use on legal parcels. Legal parcel descriptions, land use and land cover may have changed since the dataset was collected. Using this data to extrapolate farm management practices or environmental impacts from individual parcels is invalid. Please refer to the 2011 FVRD Electoral Area 'F' Land Use Inventory Report for more information on data limitations.
(<http://www.al.gov.bc.ca/resmgmt/sf/gis/projects.htm>)



Appendix B
Map B14

LUIReport_EA_F_v4_17x11.mxd Portrait
B14_LS_Detail_17x11.pdf

FVRD Electoral Area F
Agricultural Land Use Inventory -
2011

Livestock - Beef

- Small scale (2 - 25 cattle) - Non intensive
- Medium scale (25 - 100 cattle) - Non intensive

Livestock - Poultry

- Very small scale (100 chickens) - Non intensive
- Small scale (100 - 2,500 chickens) - Non intensive
- Large scale (10,000 chickens) - Intensive

Livestock - Sheep / lamb / goats

- Very small (<10 Sheep / lamb / goats) - Non intensive
- Small (10 - 125 Sheep / lamb / goats) - Non intensive

Livestock - Dairy

- Small scale (2 -25 cattle) - Non intensive
- Medium scale (25 -100 cattle) Intensive
- Large scale (> 100 cattle) - Intensive

Livestock - Llama

- Very small (< 3 llama / alpacas) - Non intensive
- Small (3 - 75 llama / alpacas) - Non intensive

Parcels

Survey Status

- Surveyed
- Not surveyed

Agricultural Land Reserve

- Boundaries (2011)

Municipalities

- Boundaries (2011)



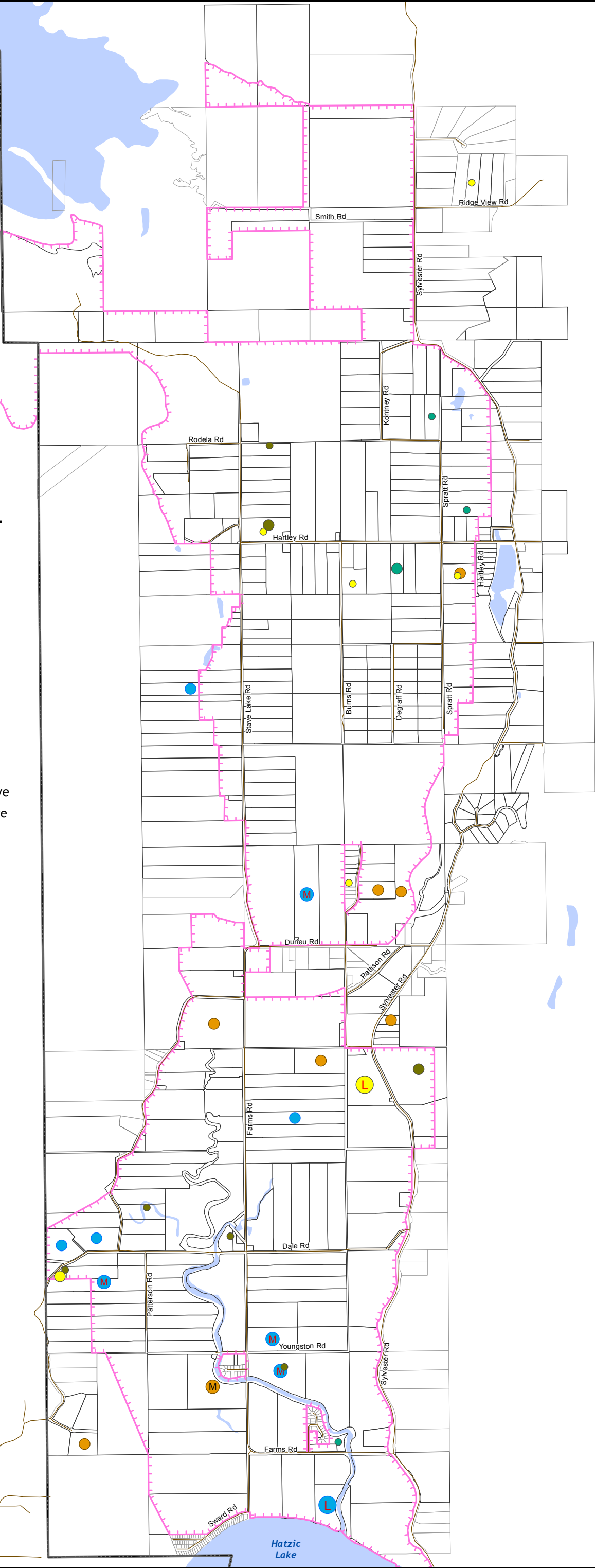
FVRD Electoral Area F
Agricultural Land Use Inventory 2011
A joint project with Ministry of Agriculture
and Mission Community Services Society (MCSS).

Data Sources:
Electoral Area F parcels provided by
Fraser Valley Regional District -
sourced from ICIS in Winter 2010.
Land Cover captured July - August 2011.

Map Produced By
Ministry of Agriculture
Sustainable Agriculture Management Branch
Strengthening Farming Program
1767 Angus Campbell Rd.
Abbotsford, BC V3G 2M3
604 556 3001

Oct 10, 2013
Map created at 1: 31,000

The Agricultural Land Use Inventory (ALUI) System employs a“windshield” survey method which captures data visible from publicly accessible lands and roads. Where visibility is limited, data may have been interpreted from aerial photography, in combination with local knowledge. This data represents a snapshot in time of land cover and land use on legal parcels. Legal parcel descriptions, land use and land cover may have changed since the dataset was collected. Using this data to extrapolate farm management practices or environmental impacts from individual parcels is invalid. Please refer to the 2011 FVRD Electoral Area 'F' Land Use Inventory Report for more information on data limitations.
(<http://www.al.gov.bc.ca/resmgmt/sf/gis/projects.htm>)



Appendix B
Map B15

LUIReport_EA_F_v4_17x11.mxd Portrait
B15_LS_Equine_17x11.pdf

FVRD Electoral Area F
Agricultural Land Use Inventory -
2011

Livestock - Equine

- Very small scale (1 equine) - Non intensive
- Small scale (2 - 25 equines) - Non intensive
- Medium scale (25 - 100 equines) - Non intensive

Parcels

Survey Status

- Surveyed
- Not surveyed

Agricultural Land Reserve

- Boundaries (2011)

Municipalities

- Boundaries (2011)



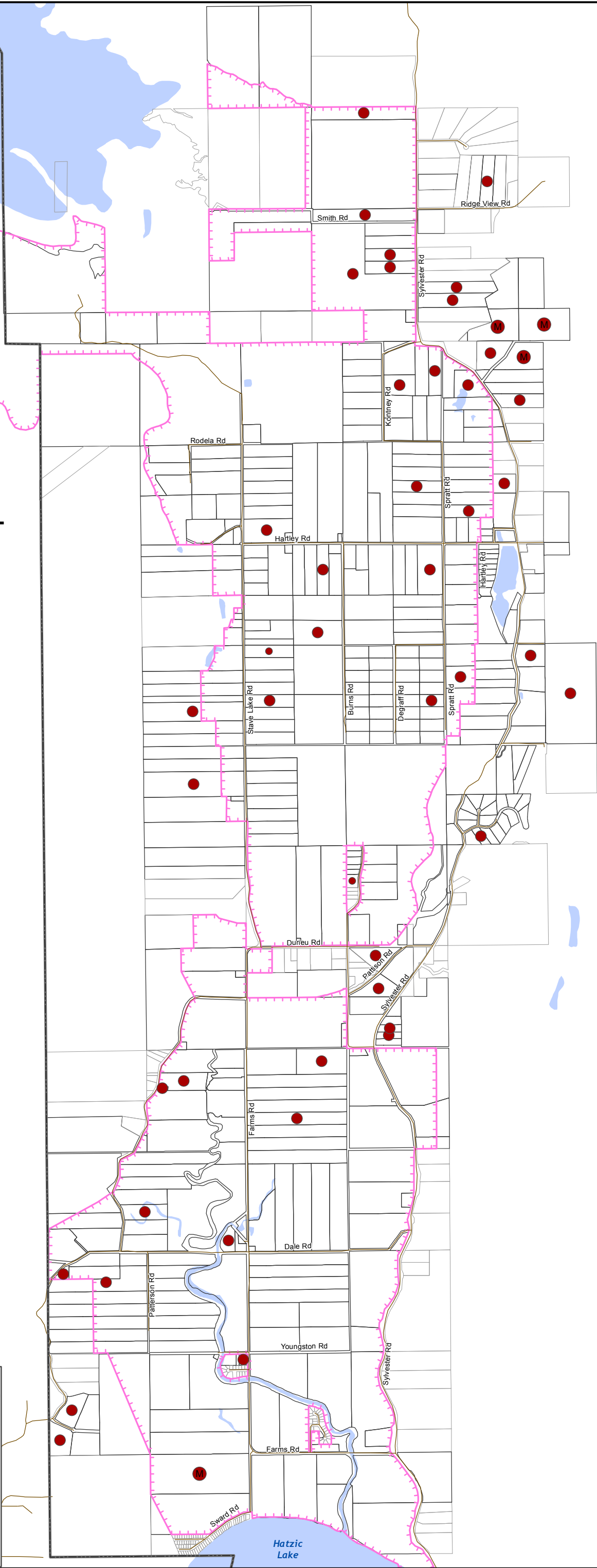
FVRD Electoral Area F
Agricultural Land Use Inventory 2011
A joint project with Ministry of Agriculture
and Mission Community Services Society (MCSS).

Data Sources:
Electoral Area F parcels provided by
Fraser Valley Regional District -
sourced from ICIS in Winter 2010.
Land Cover captured July - August 2011.

Map Produced By
Ministry of Agriculture
Sustainable Agriculture Management Branch
Strengthening Farming Program
1767 Angus Campbell Rd.
Abbotsford, BC V3G 2M3
604 556 3001

Oct 10, 2013
Map created at 1: 31,000

The Agricultural Land Use Inventory (ALUI) System employs a "windshield" survey method which captures data visible from publicly accessible lands and roads. Where visibility is limited, data may have been interpreted from aerial photography, in combination with local knowledge. This data represents a snapshot in time of land cover and land use on legal parcels. Legal parcel descriptions, land use and land cover may have changed since the dataset was collected. Using this data to extrapolate farm management practices or environmental impacts from individual parcels is invalid. Please refer to the 2011 FVRD Electoral Area 'F' Land Use Inventory Report for more information on data limitations.
(<http://www.al.gov.bc.ca/resmgmt/sf/gis/projects.htm>)



Appendix B
Map B16

LUIReport_EA_F_v4_17x11.mxd Portrait
B16_ParcelHaCat_17x11.pdf

FVRD Electoral Area F
Agricultural Land Use Inventory -
2011

Parcel Size Category (ha)

- < 1
- 1 - 2
- 2 - 4
- 4 - 8
- 8 - 16
- 16 - 32
- 32 - 64
- 64 - 128
- >= 128

Parcels

Survey Status

- Surveyed
- Not surveyed

Agricultural Land Reserve

- Boundaries (2011)

Municipalities

- Boundaries (2011)



FVRD Electoral Area F
Agricultural Land Use Inventory 2011
A joint project with Ministry of Agriculture
and Mission Community Services Society (MCSS).

Data Sources:
Electoral Area F parcels provided by
Fraser Valley Regional District -
sourced from ICIS in Winter 2010.
Land Cover captured July - August 2011.

The Agricultural Land Use Inventory (ALUI) System employs a "windshield" survey method which captures data visible from publicly accessible lands and roads. Where visibility is limited, data may have been interpreted from aerial photography, in combination with local knowledge. This data represents a snapshot in time of land cover and land use on legal parcels. Legal parcel descriptions, land use and land cover may have changed since the dataset was collected. Using this data to extrapolate farm management practices or environmental impacts from individual parcels is invalid. Please refer to the 2011 FVRD Electoral Area 'F' Land Use Inventory Report for more information on data limitations.
(<http://www.al.gov.bc.ca/resmgmt/sf/gis/projects.htm>)

Map Produced By
Ministry of Agriculture
Sustainable Agriculture Management Branch
Strengthening Farming Program
1767 Angus Campbell Rd.
Abbotsford, BC V3G 2M3
604 556 3001

Oct 10, 2013
Map created at 1: 31,000