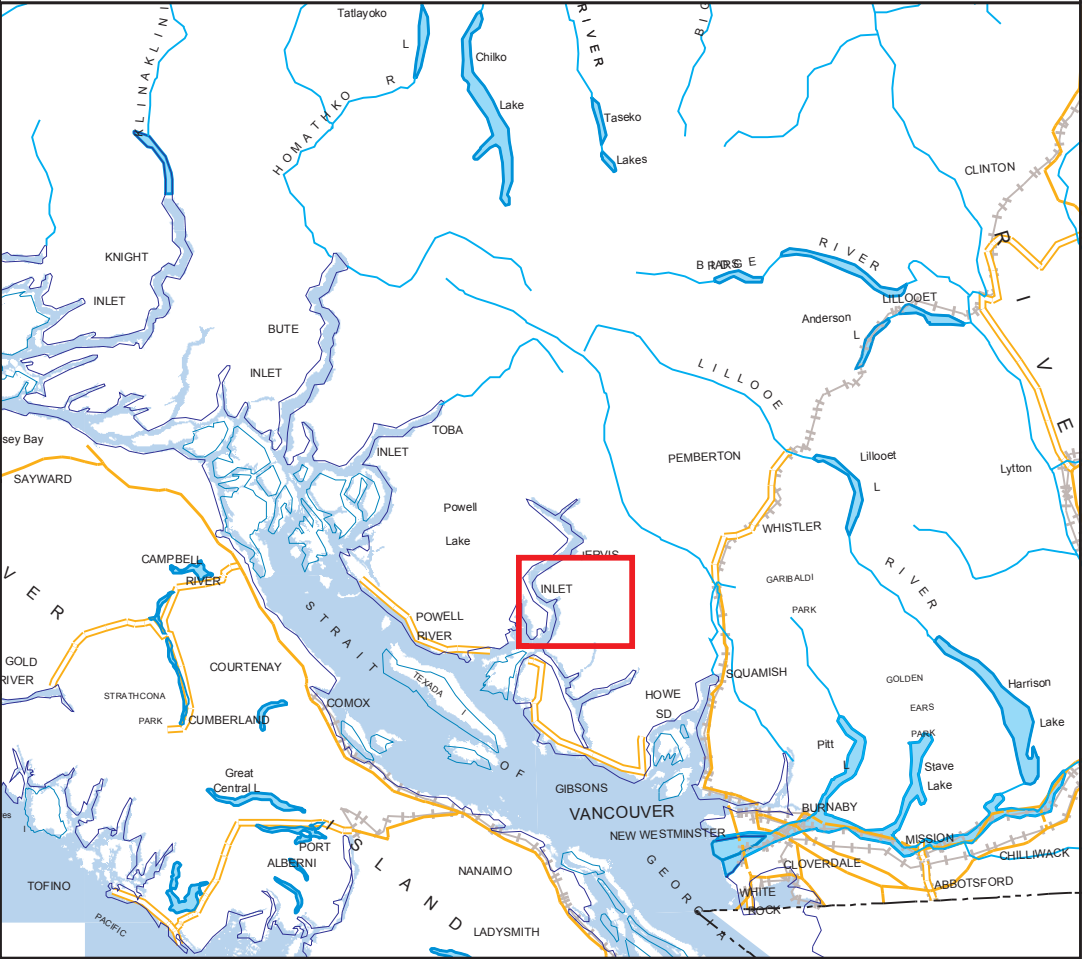


# 2009/ 2010 Elk Zone H of 2-05

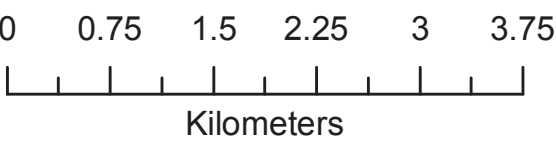
## Legend

- Elk Zone H of 2-05
- Major Paved
- Paved Secondary
- Paved Local
- Gravel Road
- Road Rough
- Airfield, Airport, Airstrip
- Ferry Route
- Trail
- Bridge or Tunnel
- Rail Line
- Indian Reserves

## Key Map

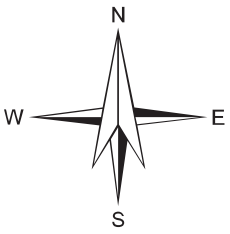


1:55,000



## Data Sources and Notes

These maps represent LEH zone boundaries only. For other boundary information including, but not limited to, species closed areas, management unit boundaries, no hunting/shooting areas and motor vehicle restricted areas, refer to the appropriate regulations. Road data is not up to date and roads depicted may not exist. New roads from 1995 onwards are not shown on map.



Produced for:  
**LEH**  
Produced by:

**Ministry of Agriculture and Lands  
Integrated Land Management Bureau  
Geo BC**

Filepath: Q:\projects\clients\wlap\lelh\arcmap\_09\lelh\_2-05\_H.mxd  
Projection/Datum: BC Albers/NAD83  
Date Created: 2009.02.25  
Created by: Spatial Analysis Branch, jd