

REGIONAL BAG LIMITS

DEER: The bag limit and possession limit for mule (black-tailed) deer is 2, of which only one may be a buck and only one may be antlerless, except in MUs 6-12 and 6-13, where the bag limit is 15 and possession limit is 5. The bag limit for white-tailed deer is 2, only one of which may be a buck, and one of which may be antlerless.

COUGAR: The bag limit for cougar is 1.

BLACK BEAR: The bag limit for black bear in MUs 6-12 and 6-13 is 1 per licence year.

VEHICLE RESTRICTIONS

▼ Snowmobiles for Hunting Closed Areas (See page 10):

The use of snowmobiles to hunt wildlife is prohibited in MUs 6-4, 6-5, 6-6, 6-8, 6-9, 6-15, and 6-30 year-round.

» Snowmobiles may be used as transport vehicles while hunting wildlife, transporting wildlife, transporting equipment or supplies which are intended for or in support of hunting, or to transport hunters to or from the location of wildlife in MUs 6-1, 6-2, 6-3, 6-7, 6-10 to 6-14 and 6-16 to 6-29.

» The use of snowmobiles is permitted to transport wildlife, transport equipment, firearms or supplies or transport hunter to and from the location of wildlife in MUs 6-4, 6-5, 6-6, 6-8, 6-9, 6-15, and 6-30 from Dec 16 - Mar 31 only.

Year-round Motor Vehicle Closed Area (See page 10):

» Year-round above 1400 m in elevation on Tsatia Mountain (MU 6-20), Klastine Plateau (MU 6-21), Level Mountain (MU 6-22 and 6-26) and Gnat Pass on the east side of Hwy 37 (MU 6-19). This applies to both road and off-road areas.

» MU 6-18 above 1450 m. Trappers exempt. Commercial vehicles allowed, provided they stay on existing roads.

Seasonal Motor Vehicle Closed Areas (See page 10): From May 1 - Nov 15, the operation of all motor vehicles is only allowed within 400 m on either side of the road/trail, or 10 m on either side of the road/trail as stated, when the road/trail is accessed from the point of commencement as described below:

» Jade/Boulder Mining Access Road (MU 6-19), commencing at the junction of that road and Hwy 37 to the height of land at Cariboo Pass that separates the watershed of the Turnagain River from the watershed of the Tanzilla River.

» Middle Range Road (MU 6-19), commencing at the junction with Jade/Boulder Road, to 400 m from the ends of the trail at N 58° 20' 48.36" and W 129° 36' 49.44"; N 58° 19' 5.90" and W 129° 37' 18.84"; and N 58° 19' 27.42" and W 129° 42' 28.74".

» Goldpan Road (MU 6-23), commencing at the junction with Hwy 37, to where it crosses Little Eagle River.

» Adsit Lake Road (MU 6-24), commencing at N 58° 48' 12.36" and W 130° 8' 56.21", to a point 400 m beyond the end of both roads and including the road leading to Porcupine Lake.

» Hot Lakes Road (MU 6-24), commencing at Hwy 37 to N 59° 29' 1.8" and W 129° 38' 3.6" (start of alpine), then within 10 m of either side to 10 m from the end of the trail at N 59° 30' 13.5" and W 129° 32' 12.0".

» Cassiar Townsite/Quartzrock Creek Access Trail (MU 6-24), commencing at the junction of Quartzrock Creek Road and Hwy 37 to N 59° 22' 37.53" and W 129° 42' 37.97" (height of land), then within 10 m of either side of the trail and side trails to 10 m from the end at N 59° 19' 34.74" and W 129° 50' 25.75".

» Midway Mine Access Trail (MU 6-24), commencing at N 59° 55' 39.96" and W 130° 26' 13.44" to 400 m from its end at a point 5 km north of the Little Rancheria River: See Map F33.

» One Ace mountain mining Access Road (MU 6-24), commencing near the junction with Hwy 37 at N 59° 52' 49.51" and W 129° 10' 13.0" to 400 m from the end of the trail and side trails at N 59° 48' 37.55" and W 129° 36' 53.89"; at N 59° 50' 5.76" and W 129° 37' 56.09"; and N 59° 55' 35.54" and W 129° 32' 13.82".

▲ Netalzul Mountain Area Motor Vehicle Closed Area (MU 6-8) above 1500 m from Oct 1 - Apr 30 (see Map F6).

◆ Telkwa Mountains Area (MU 6-9) year-round Motor Vehicle Closed Area with the exception of Grizzly Plateau (open Nov 1 - Apr 30) and the Meat Cache (open Dec 15 - Apr 1). See Map F10.

NOTICE TO HUNTERS

» Hunters may encounter locked gates that prevent access to certain areas. Most gates have been erected legally as part of local planning processes. Hunters should check with local government ministries and/or logging companies on gate locations or other restrictions.

First Nations wish to urge hunters to use caution and respect when hunting in traditional territories in the Skeena Region. Please watch for local residents and leave your campsites clean.

» Mule deer hunters are strongly encouraged to submit a front incisor tooth (including the root) and a photograph of the antlers to any Skeena Ministry office [Regional office: 3726 Alfred Avenue, Smithers (drop off tooth - please do not mail)]. A lack of harvest data increases the risk that mule deer seasons will become more restrictive.

» The Nisga'a Government wishes to urge hunters to use caution when hunting in the Nass Valley, because

there may be a large number of people picking mushrooms during the hunting season.

» Access to the Endako Mines and Huckleberry Mines Sites (MU 6-4) is prohibited under the *Mines Act* and *Trespass Act*.

» Hunters should check regional maps for No Shooting and No Hunting Areas that might apply in areas they wish to hunt (pages 51-54). Hunters should note closures in the No Shooting and No Hunting Areas section on page 10.

» Hunters should be aware that the discharge of a firearm is prohibited within 400 m of either side of the road allowance of Granisle Hwy (Hwy 118) between Topley and Granisle (MU 6-8).

» The hunting of all wildlife is prohibited within 2 km of either side of the Muddy Lake/Golden Bear Access Rd (MUs 6-22 and 6-26).

» White and blue (Glacier) colour phases of the black bear are closed to hunting. Note that these animals are rarely pure in colour and are usually somewhat dirty. Hunters should pass up any very light-coloured black bear.

» Lucy Island (in the vicinity of Langara Island, Haida Gwaii) is a Wildlife Sanctuary and hunting, trapping and the discharge of firearms are prohibited (MU 6-13).

» The Teslin Tlingit Council (TTC) is requesting the assistance of hunters to ensure that all parts of wildlife harvested within the Teslin Tlingit Traditional Territory in northern BC (MU 6-25) are used. TTC requests that hunters contact TTC Game Guardians (867-390-2532 ext. 377 or 373) to arrange for sharing portions of any wildlife harvest that would otherwise be left in the field (e.g., heads). Game Guardians, are active in the Traditional Territory, educating the public and promoting safe and respectful hunting. TTC encourages BC hunters to contact the Lands and Resources office prior to beginning your trip.

» The Kaska Nation are requesting the assistance of hunters to ensure that all parts of wildlife harvested within their traditional territories in northern British Columbia (MU 6-23, 6-24, and 6-25) are utilized. The Kaska Nation request that hunters drop off any portions of carcasses they would otherwise leave in the field (e.g., heads) or are willing to share. For further information on culturally sensitive areas, meat sharing, and other initiatives, please find contact info for the Kaska Nation at: www.kaskadenacouncil.com

» Please avoid shooting collared wildlife (See page 11)

NOTICE TO MOOSE HUNTERS

» There is no open season for moose during the period Sept. 25 to Oct. 10, within 400 m of the shore of and over that portion of Teslin Lake south of the north end of Shaman Lake (also known as Burial Island), and including Shaman Island (MU 6-25). See Map F35.

Moose hunters are reminded Compulsory Inspections (CI) are required for all moose harvested in the Skeena Region. The information collected from CI is used to better understand the ages of bull moose harvested and the location information helps us understand the distribution of hunters across the region. For more information on CI for moose in the Skeena Region visit <https://www2.gov.bc.ca/assets/download/7545FE1ABA544717ACDA9E12611BA072>. Note that CI is not a replacement for the Hunter Sample Survey that you may receive in the mail and both sources of information are important for harvest management of moose.

Over the last few years, we have seen declining moose populations and reduced bull:cow ratios across much of the southern portion of the Skeena Region. To address the issue of low bull:cow ratios the 7-day GOS season was reduced to 3 days in 2018. However, we continued to see resident harvest exceed the licensed harvest objectives across most MU's which further contributed to low bull:cow ratios. In 2022 the GOS seasons (bow and any weapon) have been closed for moose in all southern MU's. Only LEH seasons will be available/open there now, which has resulted in more LEH permits being available. MU's 6-01 and 6-02 seasons were not changed as there are multiple management efforts ongoing in the area to contribute to the recovery of the Tweedsmuir caribou herd and reduced moose harvest in the area would be counterproductive to those efforts.

The traditional territories of 34 First Nations have existed for time immemorial in this area prior to the creation of Wildlife Management Units and licensed hunting. Hunters are encouraged to learn about the history and culture of the First Nation(s) and their traditional territories that you'll be hunting on. Please respect the land by leaving your campsites clean and free of garbage and avoid using traditional camp sites and cabins (see the notices on the Region 6 map page for Nation specific information and contacts). If you encounter Indigenous land guardians during your travels treat them with respect as they fulfill their duties as stewards of the land and our partners in resource stewardship.

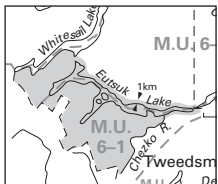
SKEENA GENERAL OPEN SEASONS

SPECIES	MANAGEMENT UNIT	CLASS	SEASON DATES	BAG LIMIT
MULE DEER (Black-tailed)	6-12, 6-13	Bucks	June 1 - Feb 28	◆15 (15)
	6-12, 6-13	Antlerless	Sept 1 - Feb 28	
	▲6-1, 6-2, 6-4 to 6-9, 6-30	★4 Point Bucks	Sept 10 - Sept 30	Refer to Regional Bag Limits on p. 49 and the Deer Bag Limits article on p. 14
	6-3, 6-10, 6-11, 6-14, 6-15	Bucks	Sept 10 - Nov 30	
	▲6-1, 6-2, 6-4 to 6-9, 6-30	Bucks	Oct 1 - Oct 19	
	6-7 to 6-9, 6-30	★4 Point Bucks	Oct 20 - Nov 30	
	6-1, 6-2, 6-4 to 6-6	★4 Point Bucks	Oct 20 - Nov 15	
	Bow Only 6-1 to 6-11, 6-14, 6-15, 6-30	Bucks	Sept 1 - Sept 9	
	Bow Only 6-3, 6-10, 6-11, 6-14, 6-15	Bucks	Dec 1 - Dec 10	
	Bow Only 6-7 to 6-9, 6-30	★4 Point Bucks	Dec 1 - Dec 10	
Bow Only 6-10, 6-11, 6-14, 6-15	Antlerless	Dec 1 - Dec 10		
▲ See Notice to Hunters, page 49, regarding request for harvest data. ★ See Definitions section: Mule (Black-tailed) Deer. The antlers must accompany the species licence. ◆ The possession limit for deer in MUs 6-12 and 6-13 is 5 - see Deer Licences section on page 7.				
WHITE-TAILED DEER	6-1 to 6-11, 6-14, 6-15, 6-30	Bucks	Sept 10 - Nov 30	Refer to Regional Bag Limits on p. 49 and the Deer Bag Limits article on p. 14
*Youth Only	6-1 to 6-11, 6-14, 6-15, 6-30	Bucks	Sept 1 - Sept 9	
Bow Only	6-1 to 6-11, 6-14, 6-15, 6-30	Bucks	Sept 1 - Sept 9	
Bow Only	6-3, 6-7 to 6-11, 6-14, 6-15, 6-30	Either Sex	Dec 1 - Dec 20	
* Restricted to hunters under the age of 18.				
MOOSE	6-1, ★6-2	Bulls	Oct 20 - Oct 22	1
	▲▼ 6-17 to 6-29	Bulls	Aug 23 - Oct 31	
	▼*6-25 and 6-27	†-Bulls	Aug 23 - Sept 15	
	◆6-19, ◆6-23, +6-28, +6-29	†-Bulls	Sept 1 - Oct 31	
	*6-21 to 6-24	†-Bulls	Sept 1 - Sept 30	
	*6-21 to 6-24, ▼*6-25 and 6-27	†-Bulls	Oct 16 - Oct 31	
	Bow Only 6-1, ★6-2	Bulls	Sept 1 - Sept 9	
Bow Only 6-1, ★6-2	Bulls	Nov 16 - Nov 20		
Compulsory Inspection required for Moose taken in MUs 6-1 to 6-11, 6-15, 6-17 to 6-30, and that portion of MU 7-52 accessed by the Skeena Region (see Map H31). ★ Hunters Note: The bull moose season in that portion of MU 6-2 within Tweedsmuir Park is Oct 20 - Nov 15, see Map F1. ▲ Hunters Note: Parts of several MUs have special regulations, are closed to Moose hunting or are open by LEH authorization only. See Maps F35, F44, F45, F46; ▼ A portion of MU 6-25 is closed to hunting of moose during the period Sept 25 - Oct 10, within 400 m of the shore of and over that portion of Teslin Lake south of the north end of Shaman Lake (also known as Burial Island) and including Shaman Island. see Map F35. * These antler restricted seasons apply to those areas within Dease River Moose Area (see Map F44), Iskut River Moose Area (see Map F45), and Atlin Lake Moose Area (see Map F46). ◆ This antler restricted season applies to the cross hatched area of Map F44. † Antler restricted season applies to those areas within the Haines Highway area only, see Map F41. †- Open only for bull moose (a) having no more than two points (tines) on one antler ("Spike-fork bull moose"), (b) having antlers with at least three points (tines) on one brow palm ("Tripalm bull moose") or (c) having at least one antler with a minimum of 10 points (tine), including the brow palm. See definitions section: Moose. The antlers must accompany the species licences. See Maps F41, F44, F45, and F46. Detailed maps are available online at www2.gov.bc.ca/gov/content/sports-culture/recreation/fishing-hunting/hunting/regulations-synopsis#maps				
ELK	6-13	Bulls	Sept 15 - Nov 15	1
Bow Only	6-13	Bulls	Sept 1 - Sept 14	
THINHORN MOUNTAIN SHEEP	6-17, ▲6-18 to 6-26, ★6-27	Full Curl Thinhorn Rams	Aug 1 - Oct 15	1
★ A portion of MU 6-27 only. See Map F37. ▲ Parts of several MUs are open by LEH authorization only and/or have special restrictions. See Maps F27, F28, F31, F37 and F39. Compulsory Inspection required.				
MOUNTAIN GOAT	▲6-7, 6-17 to 6-30		Aug 1 - Oct 15	1
	▲6-3, 6-11, 6-14 to ★6-16, ★★6-9		Aug 1 - Nov 15	
	*6-14		Aug 1 - Feb 28	
Aug 15 - Oct 19 Bow Only Season in part of MU 6-8 - see Map F4. * Part of MU 6-14 only see Map F22. ▲ Parts of several MUs have special regulations or are open by LEH authorization only. See Maps F13, F22, F24, F28, F30, F31, F32, F34, F39 and F40. ★ Portion of MU 6-16 closed. See Map F24. ★★ Part of MU 6-9 only, see Map F2. Compulsory Inspection required				
CARIBOU	*6-17 to * 6-20, *6-22 to 6-26▲	★5 point Bulls	Aug 15 - Oct 15	1
Compulsory Inspection required. ★ See Definitions section: Caribou. The antlers must accompany the species licence. ▲ Parts of MUs 6-18, 6-25 and 6-26 closed to Caribou hunting, see Map F25 and Map F39. * Parts of MUs 6-19, 6-20, 6-25, and 6-26 are open by LEH authorization only., see Maps F27 and F36				
BLACK BEAR	▲6-1 to 6-11, 6-14 to 6-30		Aug 15 - Nov 30	2
	▲6-1 to 6-11, 6-14 to 6-30		Apr 1 - June 30	
▲ Portions of MUs 5-9, 6-3 and 6-11 are closed to black bear hunting. See Map F14.				
WOLF	6-1 to 6-30		★Aug 1 - June 15	3
★ In that portion of MUs 6-1 and 6-2 being Tweedsmuir Park, the open season for wolf is Sept 1 - Mar 31				
COUGAR	6-1 to 6-11		Sept 10 - Apr 30	1
Hunters may not hunt a cougar kitten or any cougar in its company. See Definitions section: cougar kitten. Compulsory Inspection required. The cougar season will close 72 hours after the regional manager has published that during the current licence year the total number of female cougars killed in these MUs has reached 5.				
COYOTE	6-1 to 6-11, 6-14 to 6-30		Sept 1 - Mar 31	10
WOLVERINE	6-1 to 6-11, 6-14 to 6-30		Sept 15 - Feb 28	1
Compulsory Reporting required.				

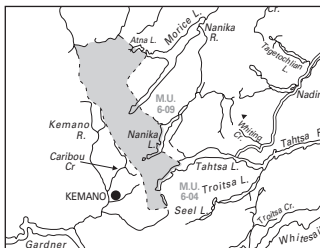
SKEENA GENERAL OPEN SEASONS

SPECIES	MANAGEMENT UNIT	CLASS	SEASON DATES	BAG LIMIT
LYNX <i>Compulsory Reporting required.</i>	6-1, 6-2, 6-4 to 6-9, 6-15 to 6-30		Nov 15 - Feb 15	1
RACCOON	6-12, 6-13		No Closed Season	NBL
SNOWSHOE HARE	6-1 to 6-30		Aug 1 - Apr 30	10 (daily)
GROUSE: SOOTY/DUSKY (Blue), RUFFED & SPRUCE	6-1 to 6-11, 6-14 to 6-30		Sept 10 - Nov 15	10 (30)
	6-12, 6-13		Sept 10 - Nov 15	5 (15)
	Bow Only	6-1 to 6-11, 6-14 to 6-30	Sept 1 - Sept 9	10 (30)
	Bow Only	6-12, 6-13	Sept 1 - Sept 9	5 (15)
	<i>The daily aggregate bag limit in MUs 6-1 to 6-11 and 6-14 to 6-30 is 10 and the aggregate possession limit is 30. The daily aggregate bag limit in MUs 6-12 and 6-13 is 5 and the aggregate possession limit is 15.</i>			
PTARMIGAN	6-1 to 6-6, 6-8 to 6-11, 6-15 and 6-30		Aug 15 - Feb 28	5 (15)
	6-7, 6-14, 6-16 to 6-29		Aug 15 - Feb 28	10 (30)
COMMON SNIPE	6-1, 6-2, 6-4 to 6-10, 6-15 to 6-30		Sept 1 - Nov 30	10 (30)
	6-3, 6-11 to 6-14		Oct 1 - Jan 15	
COOTS	6-1, 6-2, 6-4 to 6-10, 6-15 to 6-30		Sept 1 - Nov 30	10 (30)
	6-3, 6-11 to 6-14		Oct 1 - Jan 15	
DUCKS	6-1, 6-2, 6-4 to 6-10, 6-15 to 6-30		Sept 1 - Nov 30	8 (24)
	6-3, 6-11 to 6-14		Oct 1 - Jan 15	
<i>Restricted daily bag limits of 4 Pintails, 4 Canvasbacks, 2 Goldeneye and 2 Harlequin are in effect - see page 12.</i>				
GEESE: SNOW & ROSS'S	6-1, 6-2, 6-4 to 6-10, 6-15 to 6-30		Sept 1 - Nov 30	5 (15)
	6-3, 6-11 to 6-14		Oct 1 - Jan 15	
GEESE: WHITE-FRONTED	6-1, 6-2, 6-4 to 6-10, 6-15 to 6-30		Sept 1 - Nov 30	5 (15)
	6-3, 6-11 to 6-14		Oct 1 - Jan 15	
GEESE: CANADA & CACKLING	6-1, 6-2, 6-4 to 6-10, 6-15 to 6-30		Sept 1 - Nov 30	10 (30)
	6-3, 6-11 to 6-14		Oct 1 - Jan 15	

Visit <https://www.canada.ca/en/environment-climate-change/services/migratory-game-bird-hunting/regulations-provincial-territorial-summaries/british-columbia.html> for further information on Migratory Game Bird regulations in B.C.



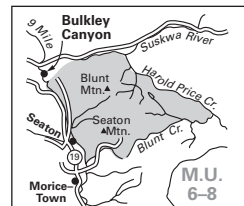
Map F1 Tweedsmuir Park No Hunting Areas (MUs 6-1 and 6-2). The general open hunting season for bull moose in that portion of 6-2 located within Tweedsmuir Park is Oct 20 - Nov 15.



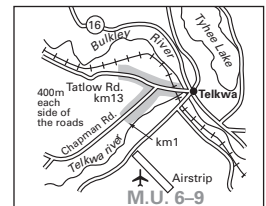
Map F2 General Open Season Area for Mountain Goat (portions of MU 6-09).



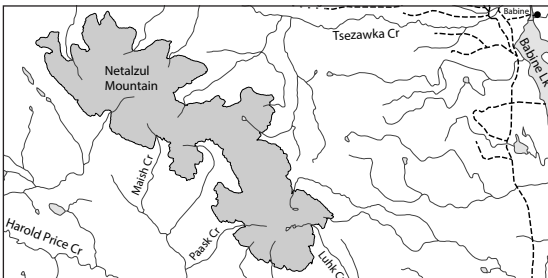
Map F3 Babine River No Shooting Area (year-round) 1 km on either side of river (MU 6-8).



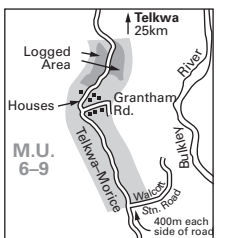
Map F4 Blunt Mountain Special Bow Only Season (MU 6-8). The open season for bow hunting of mountain goat is Aug 15 - Oct 19.



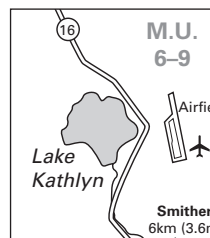
Map F5 Tatlow Road No Shooting Area 0.4 km either side of road (MU 6-9).



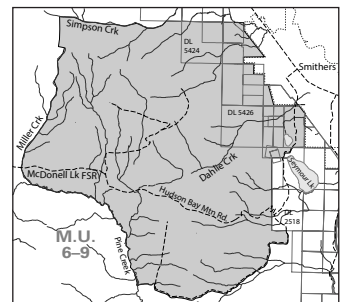
Map F6 Netalzul Mountain Motor Vehicle Prohibition above 1,500 m, Oct 1 - Apr 30 (MU 6-8).



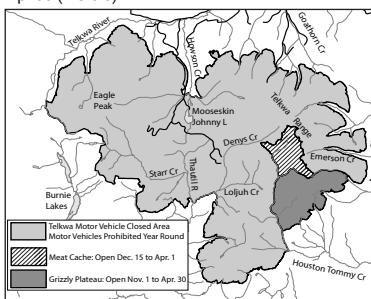
Map F7 Grantham Road No Shooting Area (MU 6-9).



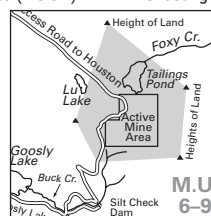
Map F8 Kathryn Lake No Shooting Area (MU 6-9).



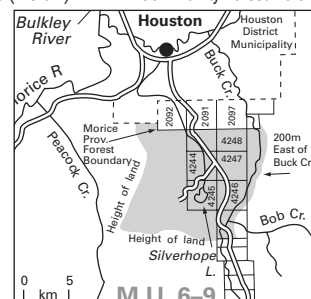
Map F9 Hudson Bay Mountain and Smithers Community Forest No Shooting Area (MU 6-9).



Map F10 Telkwa Mountains Area (MU 6-9). Use of motor vehicles prohibited year-round with the exception of Grizzly Plateau and the Meat Cache. Grizzly Plateau is open to motor vehicles from Nov 1 - Apr 30 and the Meat Cache is open to motor vehicles from Dec 15 - Apr 1.

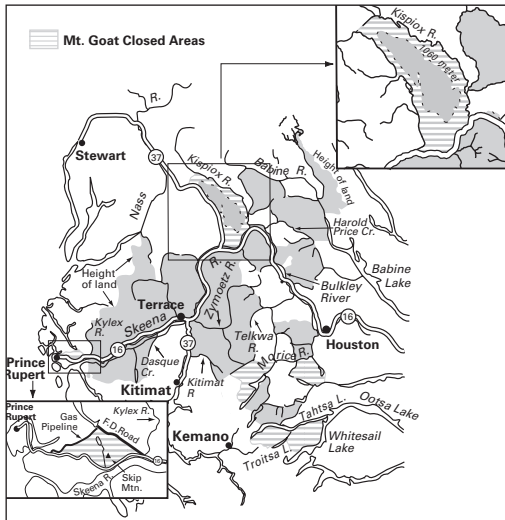


Map F11 Equity Mines Property No Shooting Area (MU 6-9).

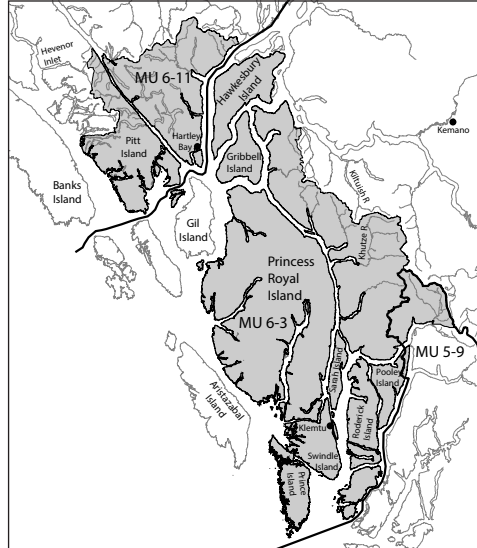


Map F12 Houston Community Forest No Shooting Area (MU 6-9).

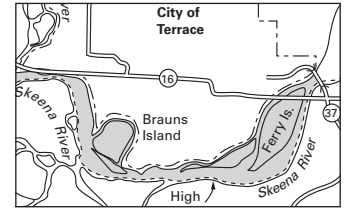
REGION 6 – SKEENA



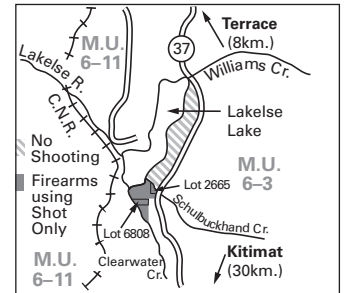
Map F13 Skeena and Babine Mtn. Mountain Goat Limited Entry Hunting only areas (MUs 6-8, 6-9, 6-10, 6-11, 6-14, 6-15, and 6-30) and Mountain Goat Closed Area in MU 6-30. Note: no open season for mountain goats on Skip Mountain (MU 6-14).



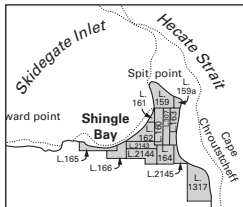
Map F14 Black Bear No Hunting Areas, portions of M.U.s 5-9, 6-3, and 6-11.



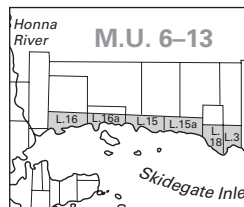
Map F15 City of Terrace No Shooting Area (MUs 6-11 and 6-15).



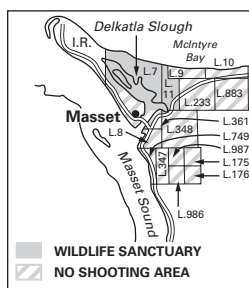
Map F16 Lakelse Lake No Shooting Area and Firearms Using Shot Only Area (MU 6-11).



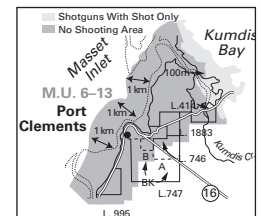
Map F17 Sandspit No Shooting Area (MU 6-12).



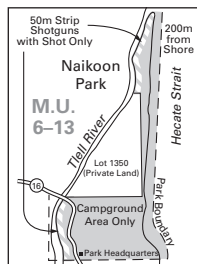
Map F18 Queen Charlotte City No Shooting Area (MU 6-13).



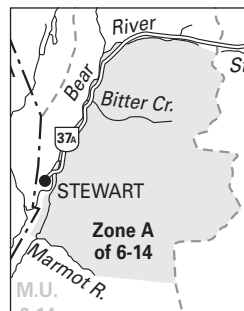
Map F19 Masset No Shooting Area (MU 6-13) and Delkatla Slough Wildlife Sanctuary No Shooting, Hunting or Trapping Area.



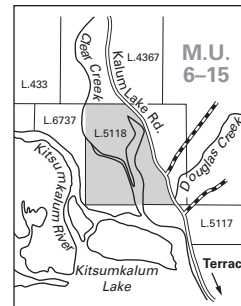
Map F20 Port Clements No Shooting Area and Kumdis Bay Firearms Using Shot Only Area (MU 6-13).



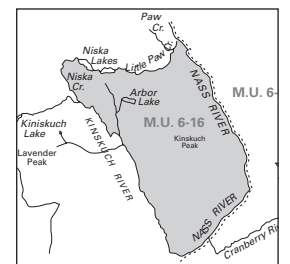
Map F21 Naikoon Park No Shooting or Hunting Area (MU 6-13). The 50 m strips along the banks of the Tlell River are open for Firearms Using Shot Only as indicated on map (closed along Hwy).



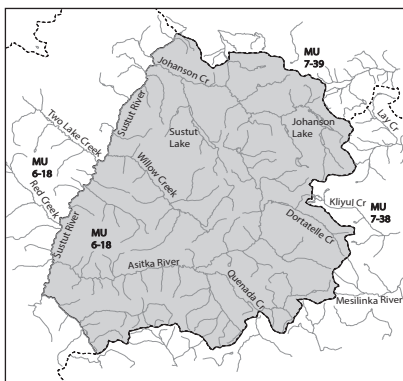
Map F22 Bear Pass Mountain Goat Area. This portion of MU 6-14 is open Aug 1 - Feb 28.



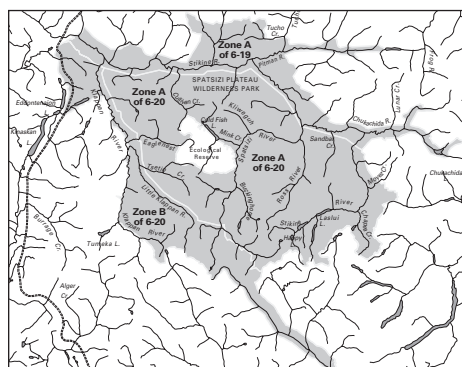
Map F23 North Kitsumkalum Lake No Shooting or Hunting Area (MU 6-15).



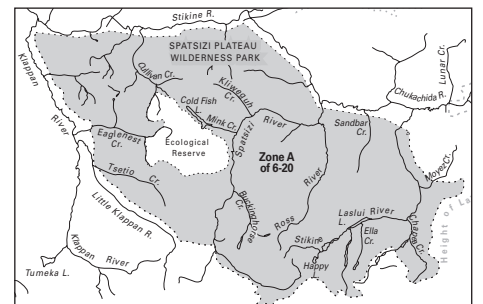
Map F24 Nass Mountain Goat Closed Area (MU 6-16).



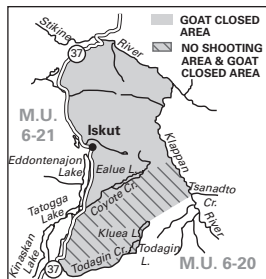
Map F25 Hunting of caribou is prohibited in parts of MU 6-18.



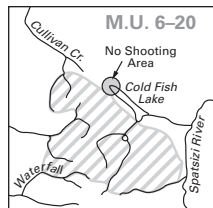
Map F26 Spatsizi, Stikine, and Klappan Moose Limited Entry Hunting only areas (MUs 6-19 and 6-20). See Map F29.



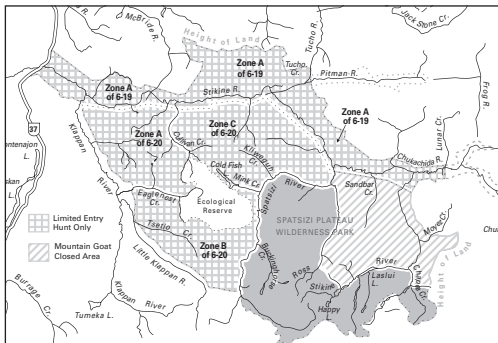
Map F27 Spatsizi Mountain Sheep and Caribou Limited Entry Hunting only areas (MUs 6-19 and 6-20). See Map F29.



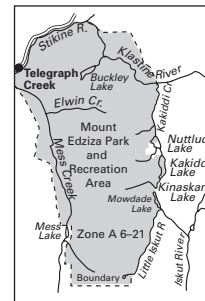
Map F28 Todagin Mountain No Shooting/Archery only Area and Mountain Goat Closed Area (MU 6-20). See page 49 for mining access road restrictions.



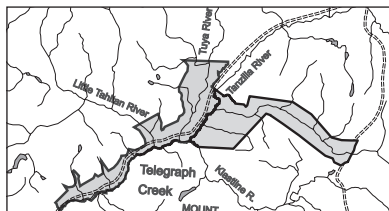
Map F29 Spatsizi (-Gladys Lake) Ecological Reserve No Hunting Area (MU 6-20). Cold Fish Lake Camp No Shooting Area: The discharge of firearms is prohibited within 1 km of Cold Fish Lake Camp.



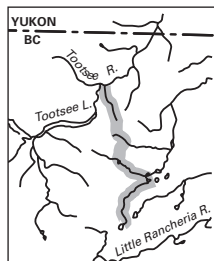
Map F30 Spatsizi Mountain Goat Limited Entry Hunting Area. The Dawson area (shaded) is general open season for Mountain Goat (MUS 6-19 and 6-20).



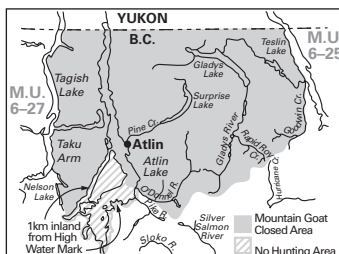
Map F31 Mt. Edziza Park Mountain Sheep and Mountain Goat Limited Entry Hunting only areas (MU 6-21).



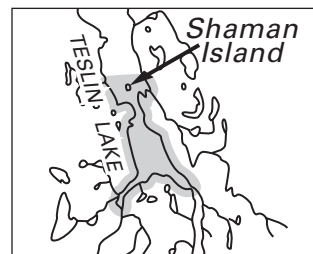
Map F32 Stikine/Tuya Mountain Goat Limited Entry Hunting only areas (MUS 6-21 and 6-22).



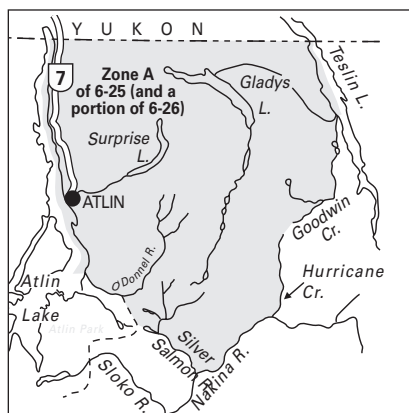
Map F33 Midway Mine Access Trail (MU 6-24). See page 49.



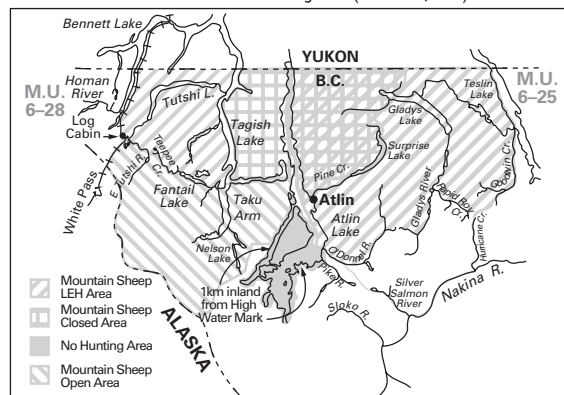
Map F34 Atlin Mountain Goat Closed Area and No Hunting Area (MUS 6-25, 6-27).



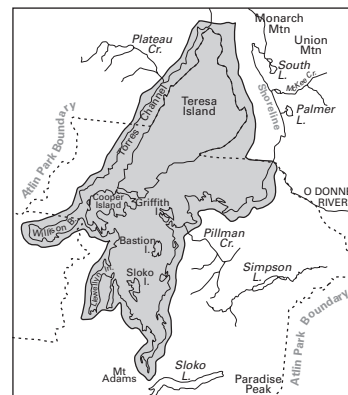
Map F35 Teslin Lake Moose Closed Area (MU 6-25). Hunting of moose is prohibited from Sept 25 - Oct 10 within 400 m of the shore of and over the portion of Teslin Lake south of the north end of Shaman Island (Burial Island) and including Shaman Island.



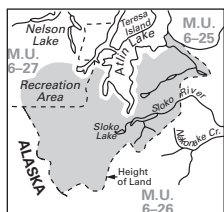
Map F36 Atlin Caribou Limited Entry Hunting Area (MU 6-25 and 6-26). Caribou hunting is by LEH only.



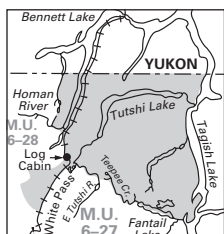
Map F37 Atlin Mountain Sheep Limited Entry Hunting Area and Mountain Sheep Open Area (MUS 6-25 and 6-27).



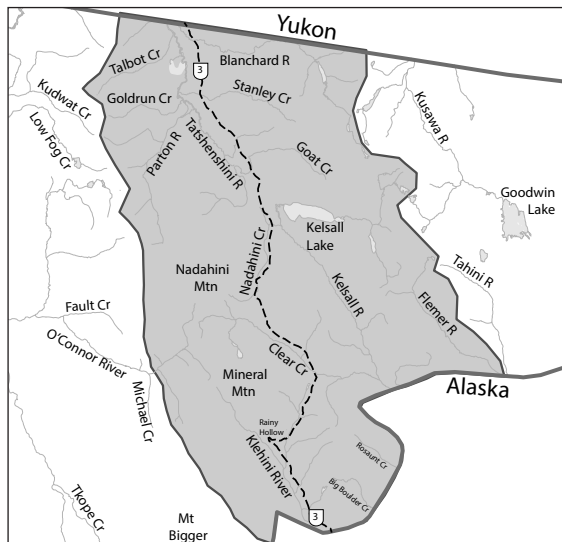
Map F38 Atlin Park No Hunting Area in portions of MUS 6-25 and 6-27.



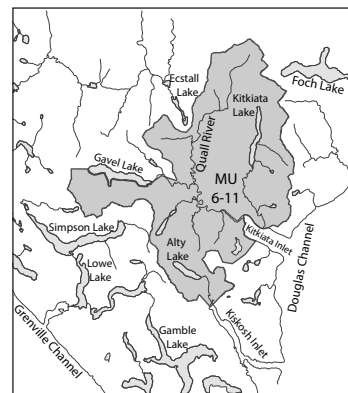
Map F39 Atlin Mountain Goat Limited Entry Hunting only Area and Atlin Park Mountain Sheep and Caribou Closed Area (MUS 6-25, 6-26, and 6-27).



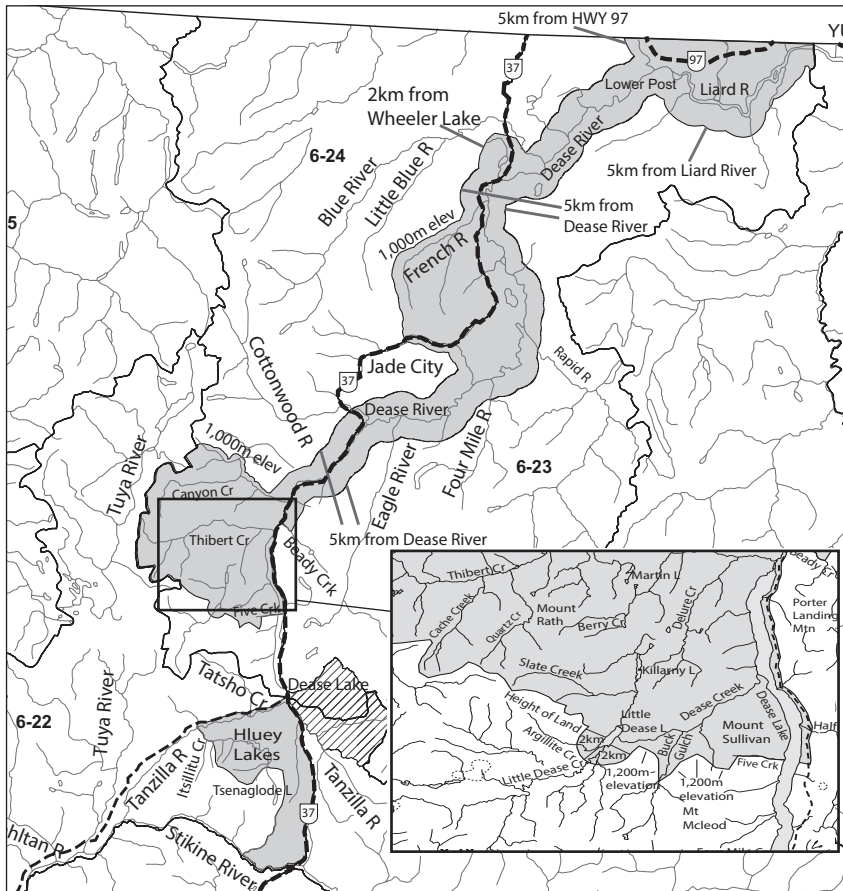
Map F40 Tagish Highlands Mountain Goat Limited Entry Hunting Area (MUS 6-27 and 6-28).



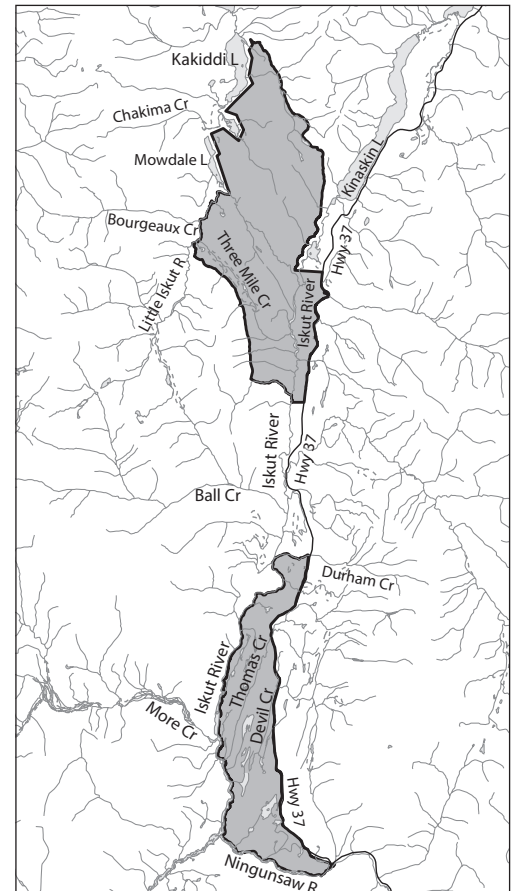
Map F41 Haines Highway Area Moose Restricted Area, Aug 23 - Aug 31 open for any bull. Sept 1 - Oct 31 open for spike-fork, tri-palm, or 10 point bull only (MUS 6-28 and 6-29).



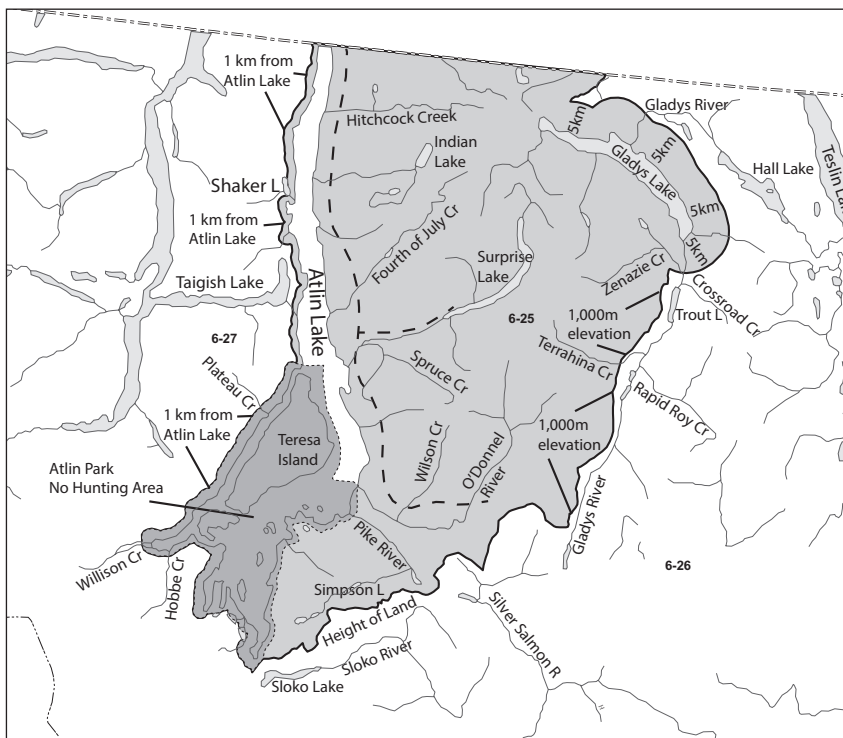
Map F42 K'waal Kitkiata No Hunting Area from Jan 1 - Oct 31 (MU 6-11).



Map F44 Dease River/Liard River/Jade Boulder Moose Area (MUs 6-19, 6-22, 6-23, and 6-24).



Map F45 Iskut River Moose Area (MU 6-21).



Map F46 Atlin Lake Moose Area (MUs 6-25 and 6-27).

Iskut River, Dease/Liard Rivers, and Atlin Lake

Moose Areas Hunting Seasons

JADE/BOULDER (GREY CROSS HATCH PORTION OF MAP F44):

Aug 23 - Aug 31: Any Bull

Sept 1 - Oct 31: Spike-fork, tripalm, 10 points

DEASE RIVER/LIARD RIVER AND ISKUT RIVER (MAPS F44 AND F45):

Aug 23 - Aug 31: Any Bull;

Sept 1 - Sept 30, Oct 16 - Oct. 31: Spike-fork, tripalm, 10 points

Oct 1-Oct 15: No Moose Hunting

ATLIN LAKE (MAP F46):

Aug 23 - Sept 15, Oct 16 - Oct 31: Spike-fork, tripalm, 10 points

Sept 16 - Sept 30: Any Bull

Oct 1 - Oct 15: No Moose Hunting

Oct 16 - Oct 31: Spike-fork, tripalm, 10 points