

PROVINCE OF BRITISH COLUMBIA
Department of Lands, Forests, and Water Resources
FOREST SERVICE

IN THE MATTER OF TREE FARM LICENCE NUMBER 19
AMENDMENT NUMBER 42

Whereas the lands described hereinafter are within Tree Farm Licence Number 19 and are found to be suitable for a higher economic use than the growing of forest crops;


And whereas the withdrawal of the aforementioned lands together with any lands previously withdrawn does not diminish the productive capacity of the licence area to the extent provided in clause 9 of the Tree Farm Licence;

Therefore pursuant to Subsection (14) of Section 36 of the *Forest Act* being Chapter 153 of the Revised Statutes of British Columbia, 1960 and pursuant to Clause 9 of the said Tree Farm Licence the following lands are herewith withdrawn from the lands described in Schedule "B" of the said Tree Farm Licence; namely, all that parcel or tract of land being more particularly shown in bold black on the sketch attached hereto and described as follows:

"Commencing at a point 1 chain north and 0.33 chain east of the centre point of Ucona Lookout Reserve B.C.F.S., said point being approximately 72 chains north and 0.33 chains east of the N.W. corner of Lot 90, T.L. 123p, Nootka Land District; thence west 1 chain; thence north 1 chain; thence east 1 chain; thence south 1 chain to point of commencement containing 0.10 acre."

and the said lands so withdrawn are and shall be henceforth no longer subject to or form any part of the said Tree Farm Licence Number 19, during the term of Special Use Permit Number 7271 issued in respect of the aforementioned area.

Dated at the City of Victoria in the Province of British Columbia
this 26 day of June , 1972.


Minister of Lands, Forests, and Water Resources

LAND DISTRICT Nootka
Region No. 3 Compt. No. 5^G
Base Topo 92 E 9 E

BRITISH COLUMBIA

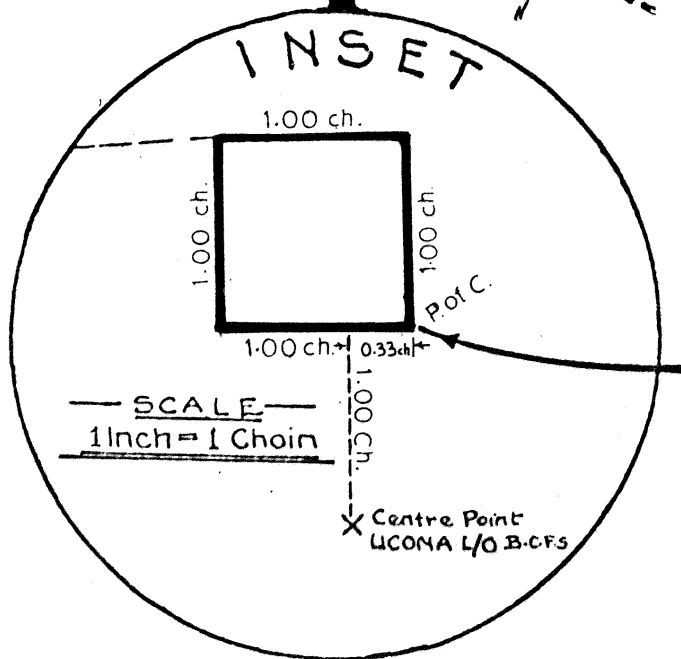
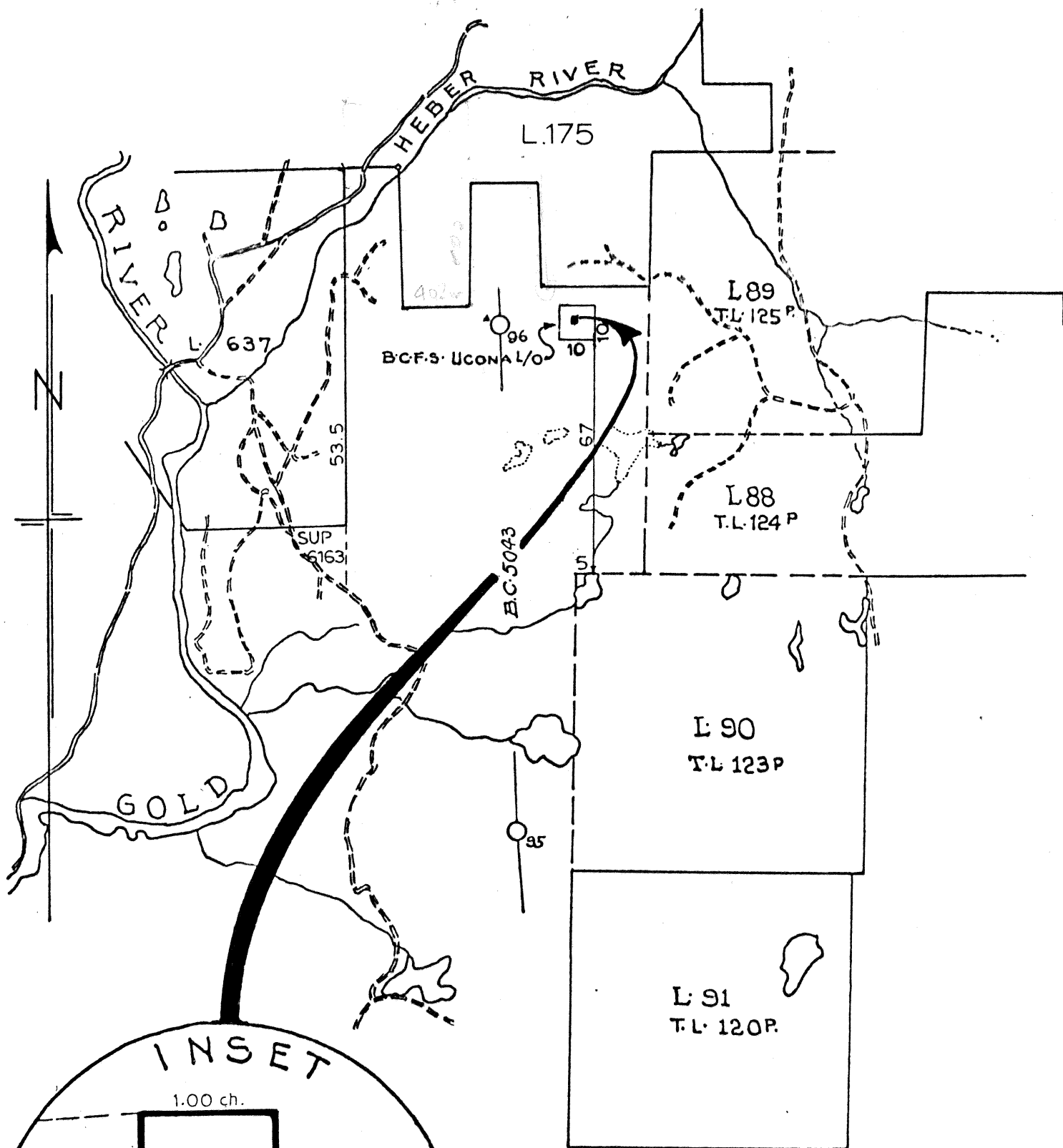


FOREST SERVICE

EXHIBIT A
Date May 31st 1972
Atlas Ref. 92 E/NE (d-9)

AMENDMENT NO. 42 TO TFL 19

Shown _____ Acres ± 0.10 R.D. 28 Scale 40 chs. — 1 inch



NOTE P of C. of this area to be situated approximately 1/3 chain East and 1 chain North of the centre point of the UCONA Lookout Reserve B.C.F.S.

K.F.