











Map No. 1-38/23
Alexander Creek

Motor Vehicle Closed Areas
Closed Year Round

-  Motor Vehicle Prohibition Area (Closed Year Round)
-  Snowmobiles are prohibited within these polygons at all times
-  Wildlife Management Unit
-  Provincial Park / Protected Area / Ecological Reserve
-  Regional or Local Park
-  Private Land *
-  Roads Open Year Round
-  Roads Open June 16 - March 31
-  Roads Open December 1 - August 31
-  Roads Open December 1 - August 31 to all motor vehicles, September 1 - November 30 (ATV and Electric Bicycle Use Only)

*Land ownership is a visual representation of land parcels in ParcelMap BC.
Contact the Land Title and Survey Authority for current information on land ownership.

A horizontal number line with a vertical tick mark at the left end labeled '0' and another vertical tick mark at the right end labeled '5'. A third vertical tick mark is located exactly halfway between 0 and 5, labeled '2.5'. The word 'Kilometres' is written in the center below the number line.

Intended plot size for this map is 34x22 inches

Produced for: Wildlife and Habitat Branch
Produced by: GeoBC on 2023-08-16

