

COPY

PROVINCE OF BRITISH COLUMBIA
Department of Lands and Forests
FOREST SERVICE

IN THE MATTER OF TREE FARM LICENCE NUMBER 23

AMENDMENT NO. 20

Whereas three small parcels of land totalling one acre more or less in area are within Tree Farm Licence Number 23 and are found to be suitable for a higher economic use than the growing of timber, and whereas the withdrawal of the aforementioned lands in no way affects the sustained yield of the forest.

Therefore pursuant to Subsection (14) of Section 33 of the "Forest Act" being Chapter 128 of the Revised Statutes of British Columbia 1948 and Clause 10 of the said Tree Farm Licence 23, the following lands are herewith withdrawn from the lands described in Schedule "B" of the said Tree Farm Licence, namely all that parcel or tract of land within the Kootenay Land District being more particularly shown in red on the attached sketch and described as follows:


Site #1. "Commencing at a point 20 chains north and 15 chains west from the southeast corner of Lot 10517 Kootenay Land District; thence due west a distance of 1.824 chains; thence due south a distance of 1.824 chains; thence due east a distance of 1.824 chains; thence due north a distance of 1.824 chains to the point of commencement."

Site #2. "Commencing at a point 30 chains north and 15 chains east from the southwest corner of Lot 10505 Kootenay Land District; thence due east a distance of 1.824 chains; thence due south a distance of 1.824 chains; thence due west a distance of 1.824 chains; thence due north a distance of 1.824 chains to the point of commencement."

Site #3. "Commencing at a point 130 chains due north of the northwest corner of Lot 10505 Kootenay Land District; thence due east a distance of 1.824 chains; thence due south a distance of 1.824 chains; thence due west a distance of 1.824 chains; thence due north a distance of 1.824 chains to the point of commencement."

and the said lands so withdrawn are and shall be henceforth no longer subject to or form any part of the said Tree Farm Licence.

Dated at Victoria in the Province of British Columbia this ^{23rd}..... day of^{December}....., 1959.


Minister of Lands and Forests

MEMO

TO THE HONOURABLE THE MINISTER

This amendment will remove 20 mineral claims from the non-productive portion of T.F.L. No. 23 in the Pingston-Fosthall Creek area on the west side of Upper Arrow Lake watershed.

Your signature is recommended.

F. S. McKinnon

F.S. McKinnon,
Chief Forester.

12

BRITISH COLUMBIA

FOREST SERVICE

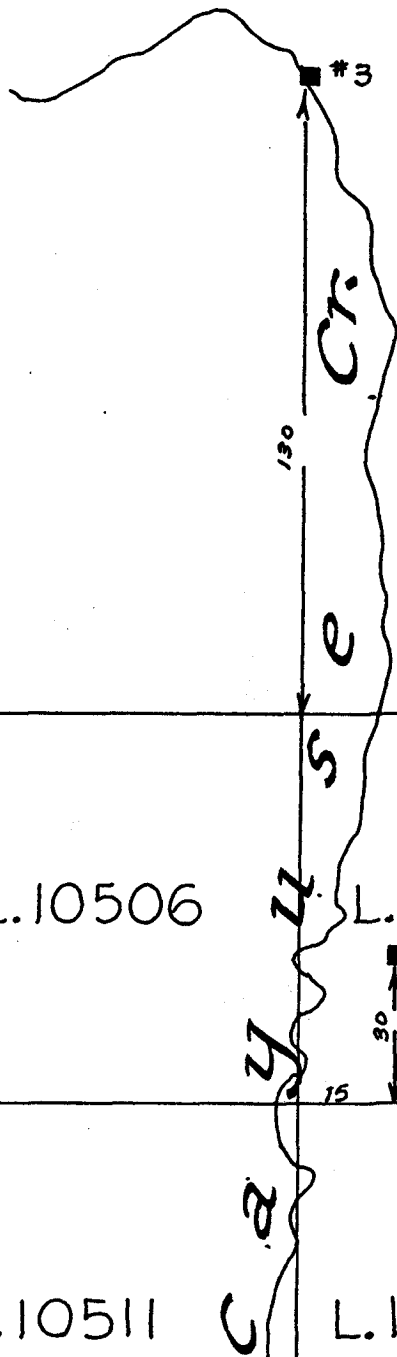
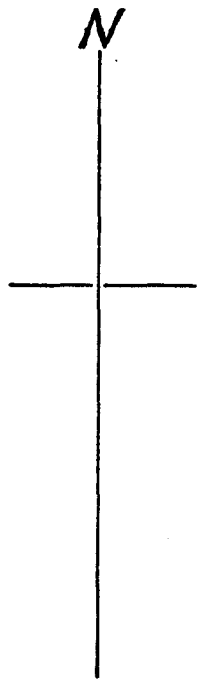
SUP. 3747

SPECIAL USE PERMIT (Cabinsites)

KOOTENAY

Scale: 40 chs. — 1 inch

C. Schwartzenhauer



L.10508	L.10507	L.10506	L.10505
L.10509	L.10510	L.10511	L.10512
L.10516	L.10515	L.10514	L.10513