





Site 1006785 Summit Lake



FOR INFORMATIONAL PURPOSES ONLY

This is a summary sketch of the
area shown in Mineral Titles Online

-  Proposed Reserve Boundary
-  Parks and Protected Areas
-  Indian Reserve
-  Mapsheet Grid (20k)

Restriction	No Registration - Mineral, Placer and Coal		
Mining Division	Cariboo	Land District	Cariboo
Map Scale	1:24,000	File Number	14280-03-1497
Date	November 7, 2019	Hectares	150.2
BCGS Maps	93J027		

