






Site 1006916 PCTC Capacitor Station



-  Proposed Reserve Boundary
-  Mineral Titles Grid
-  Indian Reserve
-  Parks and Protected Areas
-  Mapsheet Grid (20k)

Restriction	No Registration - Mineral		
Mining Division	Omineca	Land District	Range 5 Coast District
Map Scale	1:10,000	File Number	14280-03-1544
Date	October 20, 2021	Hectares	15.6
BCGS Maps	93L.057		



FOR INFORMATIONAL PURPOSES ONLY

This is a summary sketch of the area shown in Mineral Titles Online

