

COPY

PROVINCE OF BRITISH COLUMBIA

Department of Lands, Forests, and Water Resources

FOREST SERVICE

IN THE MATTER OF TREE FARM LICENCE NUMBER 23

AMENDMENT NO. 53


Whereas certain lands within Sections 17 and 20, Township 20 Range 1, W 6 Kootenay Land District are within Tree Farm Licence Number 23 and are found to be suitable for a higher economic use than the growing of forest crops and whereas the withdrawal of the aforementioned lands in no way affects the sustained yield management of the said Tree Farm Licence.

Therefore pursuant to Subsection (14) of Section 36 of the Forest Act being Chapter 153 of the Revised Statutes of British Columbia 1960 and Clause 11 of the said Tree Farm Licence Number 23 the following lands are hereby withdrawn from the lands described in Schedule "B" of the said Tree Farm Licence that is to say all those lands situated within Kootenay Land District being more particularly shown outlined in red on the attached sketch and described as follows:

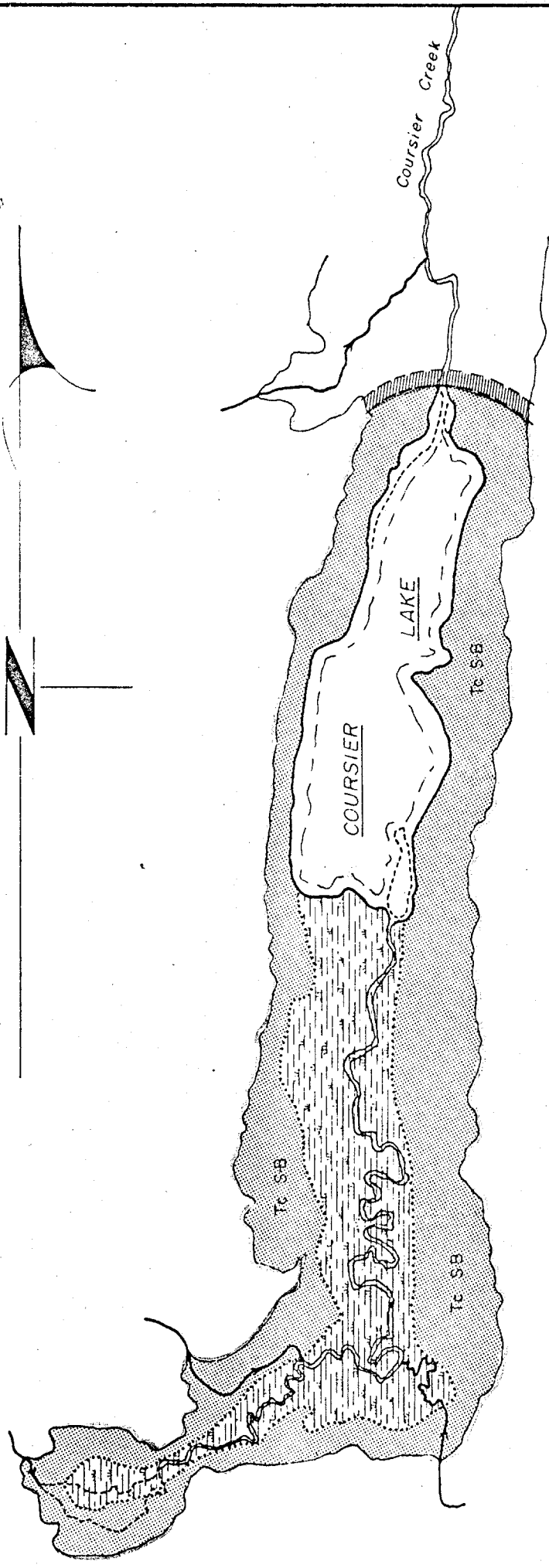
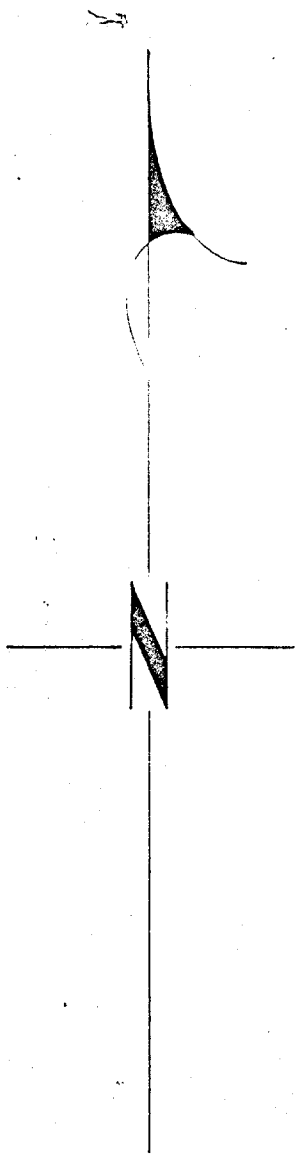
"The reservoir area within Sections 17 and 20, Township 20, Range 1 W 6, extending in a southerly and westerly direction from the proposed Coursier Lake Dam along Coursier Creek a distance of approximately 180 chains to the 4200' contour and extending from the right and left banks of Coursier Creek an average distance of 15 chains to the 4200' contour",

and the lands so withdrawn are and shall be henceforth no longer subject to or form any part of the said Tree Farm Licence.

Dated at the City of Victoria in the Province of British Columbia this ...<sup>21<sup>ST</sup></sup>..... day of ...<sup>JULY</sup>....., 1964.



Minister of Lands, Forests, and Water Resources



# CELGAR LIMITED

COURSIER LAKE FLOOD BASIN

1320' = 1" | 6/7/64 | J.D.B.

REF. MAP 82L/9E.