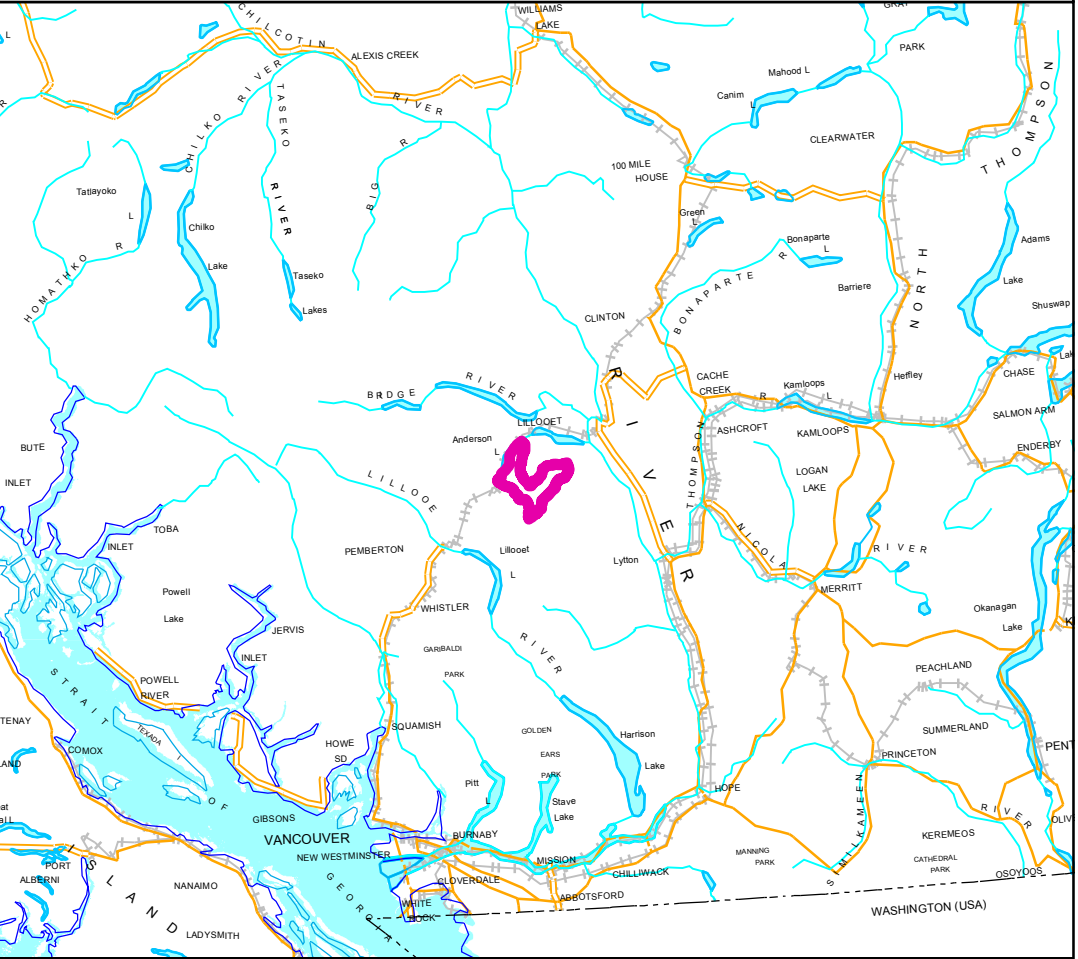


2009 / 2010 Mountain Goat Zone D of 3-16

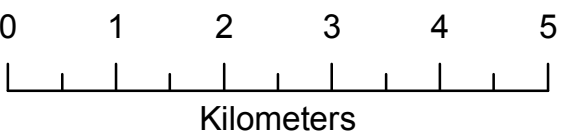
Legend

- Mountain Goat Zone D of 3-16
- Management Units
- highways
- local
- resource, recreation
- ferry
- Nisgaa Lands
- Protected Areas

Key Map

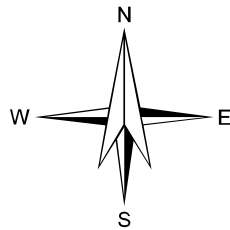


1:70,000



Data Sources and Notes

These maps represent LEH zone boundaries only. For other boundary information including, but not limited to, species closed areas, management unit boundaries, no hunting/shooting areas and motor vehicle restricted areas, refer to the appropriate regulations. Road data is not up to date and roads depicted may not exist. New roads from 1995 onwards are not shown on map.



Produced for:
LEH
Produced by:



Ministry of Agriculture and Lands
Integrated Land Management Bureau
Geo BC

Filepath: Q:\projects\clients\wlap\leh\arcmap_08\leh_work_LL.mxd
Projection/Datum: BC Albers/NAD83
Date Created: 2009/03/02
Created by: Victoria Service Center, LL