

CONTACT INFORMATION

Fish and Wildlife Regional Office
(604) 586-4400
200-10428 153 St
Surrey BC V3R 1E1

Conservation Officer Service
Please call 1-877-952-7277 for recorded information or to make an appointment at any of the following Field Offices:
Mission, Powell River, Sechelt, and Squamish

RAPP
Report All Poachers and Polluters
Conservation Officer 24 Hour Hotline
1-877-952-RAPP (7277) or rapp.bc.ca
Please refer to [page 78](#) for more information

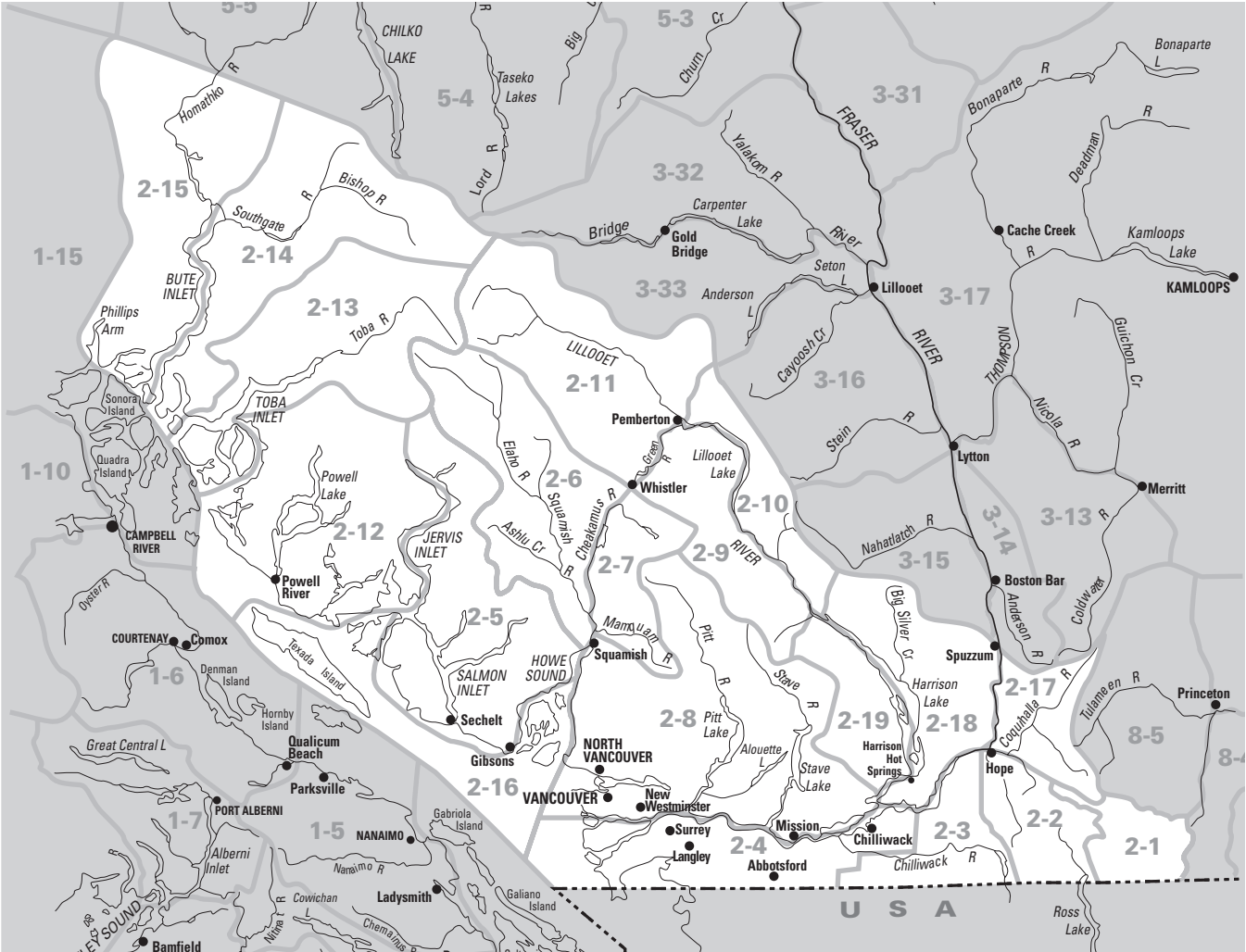
Salmon Information:

**Fisheries and Oceans Canada
District Offices (DFO)**

Chilliwack:	(604) 824-3300
Delta:	(604) 666-8266
Langley:	(604) 607-4150
Squamish:	(604) 892-3230
Steveston:	(604) 664-9250
Vancouver:	(604) 666-0384



STAY UP TO DATE:
Check website for in-season changes or closure dates for the 2023-2025 season at: www.gov.bc.ca/FishingRegulations



The Management Unit boundaries on the map above, and in the Water-specific Regulations tables, are only a reference to help anglers locate waters in the region. For more precise Management Unit boundaries, please consult one of the commercial Recreational Atlases available for B.C.

Regional Regulations

General Regulations

No Fishing: in any lake in the UBC Malcolm Knapp Research Forest near Maple Ridge.

Single barbless hook: must be used in all streams of Region 2, all year. See definition of “angling” and “streams” on [page 80](#).

Dead fin fish as bait: only permitted in Region 2 when sport fishing for sturgeon in the Fraser River, Lower Pitt River (CPR Bridge upstream to Pitt Lake), Lower Harrison River (Fraser River upstream to Harrison Lake). See [page 8](#) for details.

Steelhead fishing in the Lower Mainland

Region: Your basic licence must be validated with a Conservation Surcharge Stamp if you fish for **steelhead** anywhere in B.C. See [page 6](#) for details.

When you have caught and retained your daily quota of hatchery steelhead from any water, you must stop fishing that water for the remainder of that day.

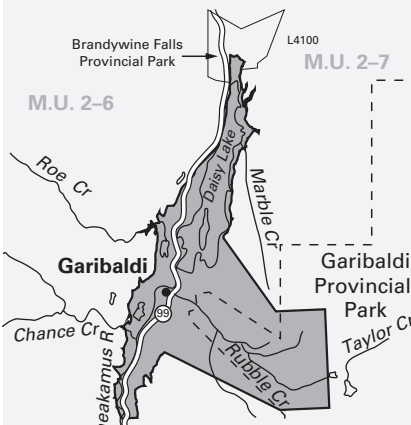
Protected Species: it is illegal to fish for or catch and then keep protected species. In Region 2, these include:

- Nooksack dace
- Salish sucker
- Green sturgeon
- Cultus Lake sculpin

See [page 9](#) for details.

NOTICE TO ANGLERS The area known as the Rubble Creek Landslide Hazard Area is a high risk slide area. People who fish in this area do so at THEIR OWN RISK.

Rubble Creek Landslide Hazard Area



Region 2 Daily Quotas

(See tables for exceptions)

Trout/char: 4, but not more than

- 1 over 50 cm (2 hatchery steelhead over 50 cm allowed)
- 2 from streams (must be hatchery)
- 1 char (bull trout, Dolly Varden, or lake trout), **none under 60 cm**

And you must release:

- Wild trout/char from streams
- All wild steelhead
- Hatchery trout/char under 30 cm from streams

NOTE: There is no general minimum size limit for trout in lakes

Bass: 20 (excluding Mill Lake - see [page 24](#) for quota)

Crappie: 20

Crayfish: 25

Kokanee: 5 (none from streams)

Whitefish: 15 (all species combined)

White Sturgeon: CATCH AND RELEASE ONLY

- Fraser River: CLOSED TO ALL FISHING in the Fraser areas of Jespersen's Side Channel, Herrling Island Side Channel and Seabird Island north Side Channel, May 15-July 31 (to view a map of this area see [page 26](#)).

Possession Quotas

Possession quotas = 2 daily quotas

Annual Quotas

Annual catch quota for all B.C.: 10 steelhead per licence year (only hatchery steelhead may be retained in B.C.)

Daily & Annual Quotas for Salmon

Please refer to the NOTICE on [page 77](#) for Salmon Regulations.

Bull Trout Reward Tagging Program

Chilliwack Lake and Upper Pitt River: \$100 reward tags are being used to assess the bull trout fishery. Refer to [page 76](#) for instructions on what to do if you catch a fish with a reward tag.

Stave River Steelhead Marking

Maxillary (jaw) clipping is being used to assess hatchery release strategies. Refer to [page 76](#) for instructions on what to do if you catch a maxillary clipped fish.

INVASIVE SPECIES ALERT

Atlantic Salmon

Please refer to the salmon section, [page 78](#)



Tidal Boundaries on Rivers in Region 2

NOTE: Provincial freshwater regulations apply upstream of these boundaries and Federal tidal regulations apply downstream of these boundaries:

Brunette R.: Burlington Northern Railway Bridge

Campbell R.: Burlington Northern Railway Bridge

Capilano R.: CN Railway Bridge

Coquitlam R.: Mary Hill Bypass Bridge

Fraser R.: CPR Bridge at Mission

Kanaka Cr.: CPR Bridge

Nathan Cr.: CN Railway Bridge

Nicomel R.: Burlington Northern Railway Bridge

Pitt R.: CPR Bridge

Serpentine R.: Burlington Northern Railway Bridge

Seymour R.: CN Railway Bridge

Squamish R.: a line running true west from the tip of the Squamish Dyke (“Windsurfer Spit”)

Stave R.: CPR Bridge

West Cr.: CN Railway Bridge

Whonnock Cr.: CP rail line

York Cr.: CP rail line

NOTE From one hour after sunset to one hour before sunrise fishing is prohibited on portions of the Fraser, Harrison, and Pitt Rivers (see Water-specific Tables for details). To find out the time of sunrise and sunset consult a local newspaper or the National Research Council of Canada website at <https://nrc.canada.ca/en/> for a sunrise-sunset calculator.

Water-Specific Regulations

WATER BODY MGMT UNIT			EXCEPTIONS TO THE REGIONAL REGULATIONS
ALICE LAKE	➡	2-7	No powered boats
ALOUETTE LAKE		2-8	Bull trout (char) release No vessels in swimming areas, as buoyed and signed; speed restriction (8 km/h) at south end of lake, south of a line drawn from the BC Parks boat ramp to signs on the east side of the lake
ALOUETTE RIVER	*	2-8	No Fishing upstream of the fishing boundary signs near the Alouette River Unit of the Corrections Branch (near 249 th Street/Allco Park) No Fishing upstream of 216 th Street (including North Alouette River*), May 1-June 30; no powered boats on mainstem
ALPHA LAKE	➡	2-9	Electric motor only - max 7.5 kW
ALTA LAKE	➡	2-9	No Fishing Dec 1-Mar 31 Release all kokanee, trout and char; bait ban, single barbless hook; speed restriction (12 km/h)
ANDERSON CREEK	*	2-4	No Fishing
ANGUS CREEK		2-5	No Fishing
ASHLU CREEK		2-6	Bait ban
BEAR (Mahood) CREEK	*	2-4	No Fishing upstream of 152 nd Street (Johnson Road)
BEAR LAKE		2-18	No powered boats
BIG SILVER CREEK		2-18	No Fishing May 1-June 30
BIRKENHEAD LAKE		2-11	Bull trout (char) release
BIRKENHEAD RIVER	*	2-11	Bait ban
BREM RIVER	*	2-13	No Fishing from the upstream edge of falls (situated approximately 1.5 km from the river's mouth) to a point 100 m downstream Artificial fly only upstream of 2nd set of falls (situated approximately 2.5 km upstream of Hillis Creek confluence) Bait ban
BROTHERS CREEK	*	2-8	No Fishing
BROWNING LAKE	➡	2-8	No powered boats
BRUNETTE RIVER		2-8	No Fishing upstream of Burnaby Lake or from Cariboo Dam to Salamander Creek; release all steelhead
BRUNETTE RIVER'S TRIBUTARIES		2-8	No Fishing
BURNABY LAKE		2-8	No powered boats
BURNABY LAKE'S TRIBUTARIES		2-8	No Fishing
CAMPBELL RIVER	*	2-4	No Fishing upstream of 12 th Avenue, No Fishing downstream of 12 th Avenue Apr 1-June 30 No Fishing between two white triangular fishing boundary signs downstream to pedestrian bridge at the foot of Stayte Road, Aug 15-Sept 30 No Fishing from 21:00 hours to 05:00 hours each day, Aug 1-Dec 31
CAPILANO RIVER	*	2-8	No Fishing upstream of fishing boundary signs at footbridge situated approximately 100 m downstream of the fish fence Bait ban, Aug 1-Oct 31; release all steelhead
CEDAR LAKE		2-2	See Sumallo River
CHAPMAN CREEK		2-5	No Fishing May 1-June 30 No Fishing from the falls to 100 m downstream (falls are located approximately 550 m upstream of the power line crossing)
CHEAKAMUS RIVER		2-7	Bait ban
CHEAM LAKE		2-3	No Fishing
CHEEKYE RIVER	*	2-7	No Fishing (including Brohm Creek)
CHEHALIS LAKE		2-19	No wild trout over 50 cm, 1 bull trout over 60 cm
CHEHALIS LAKE'S TRIBUTARIES		2-19	No Fishing
CHEHALIS RIVER	*	2-19	No Fishing from fishing boundary signs at the outlet of Chehalis Lake to the main logging road bridge situated approximately 2.4 km downstream of Chehalis Lake No Fishing downstream of the main logging road bridge situated approximately 2.4 km downstream of Chehalis Lake, May 1-31
CHILLIWACK LAKE		2-4	No wild trout over 50 cm, 1 bull trout over 60 cm
CHILLIWACK / VEDDER RIVERS (does not include Sumas River) (see map on page 24)	*	2-4	No Fishing from the orange triangular boundary signs approximately 200m above the Vedder Crossing bridge down to the cable car crossing approximately 200m downstream of the Vedder Crossing Bridge. No Fishing upstream from a line between two fishing boundary signs on either side of the Chilliwack River 100 m downstream of the confluence of the Chilliwack River and Slesse Creek No Fishing downstream of a line between two fishing boundary signs on either side of the Chilliwack River 100m downstream of the confluence of the Chilliwack River and Slesse Creek to Tamihi Rapids Bridge, Apr 1-June 30 No Fishing downstream of Tamihi Rapids Bridge to Vedder Crossing Bridge, May 1-June 30 No Fishing downstream of Vedder Crossing Bridge, June 1-June 30 Hatchery rainbow trout of any length 50 cm or less: daily quota = 4, July 1-Apr 30 Downstream of Vedder Crossing Bridge: (a) fly fishing only, bait ban, hatchery rainbow trout release (50 cm or less), and hatchery cut-throat release, May 1-31; (b) No Fishing June 1-30; (c) hatchery rainbow trout of any length 50 cm or less: daily quota = 4, July 1-Apr 30
CHILQUA SLOUGH		2-8	Speed restriction (8 km/h)
COGBURN CREEK	*	2-18	No Fishing May 1-June 30
COLVIN CREEK		2-5	No Fishing
COQUIHALLA RIVER	*	2-17	No Fishing Nov 1 - June 30, fly fishing only and bait ban upstream of the northern entrance to the upper most railway tunnel No Fishing downstream of the southern entrance to the lower most railway tunnel, Apr 1-Oct 31 Trout/char (including steelhead) release and bait ban, downstream of the southern entrance to the lower most railway tunnel, Nov 1-Mar 31 (see map page 24) No Fishing at Othello Tunnels from the northern entrance to the upper most railway tunnel to the southern entrance of the lower most tunnel; approximately 700 m length

TABLE LEGEND:

* Includes tributaries ➡ Stocked Lake, see [page 4](#) ♿ Wheelchair Accessible 👤 Youth/Disabled Accompanied Water

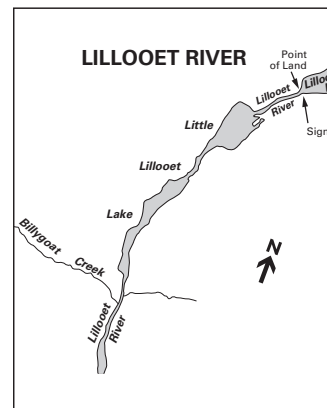
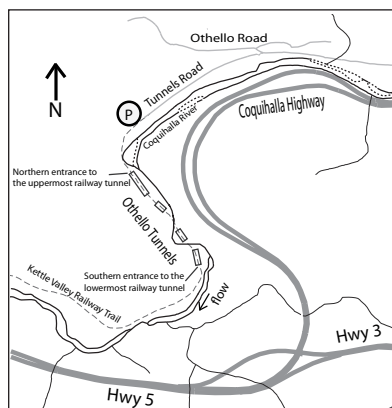
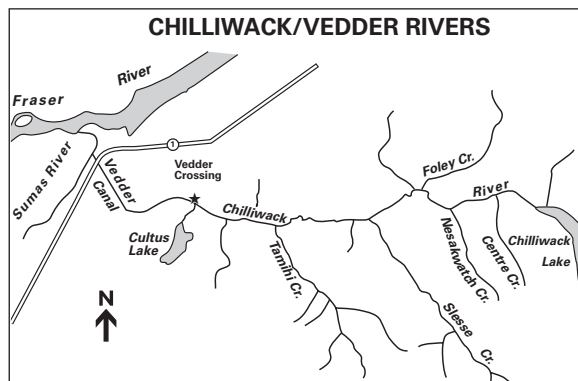
Water-Specific Regulations

WATER BODY MGMT UNIT		EXCEPTIONS TO THE REGIONAL REGULATIONS
COQUITLAM RIVER	2-8	No Fishing upstream of Mary Hill Bypass Bridge, May 1-June 30
		Hatchery trout daily quota = 2 (20-30 cm only), from Loughheed Highway Bridge to Mary Hill Bypass Bridge, July 1-Oct 15
		No powered boats on parts
COMO (Welcome) LAKE	2-8	Trout/char daily quota = 2
CORBOLD CREEK	2-8	Bait ban
COUGAR CANYON CREEK	2-4	No Fishing
CRANBERRY LAKE	2-12	No powered boats
CULTUS LAKE	2-3	No wild trout over 50 cm, 1 bull trout over 60 cm ; no vessels on parts; speed restriction (5 km/h) at north end, as buoyed and signed
DAVIS LAKE	2-8	No powered boats
DEER LAKE (Burnaby)	2-8	Trout/char daily quota = 2; no powered boats
DEER LAKE (Sasquatch Park)	2-18	Electric motor only - max 7.5 kW
DODD LAKE	2-12	Wild trout/char daily quota = 2 (no wild trout over 40 cm); single barbless hook
EAGLE CREEK	2-8	No Fishing
ELAHO RIVER	2-6	Bait ban
ELGIN CREEK	2-4	No Fishing
"ERROCK" ("Squakum") LAKE	2-8	Engine power restriction - 7.5 kW (10 hp); official name: Lake Errock
FERGUS CREEK	2-4	No Fishing
FLORENCE LAKE	2-8	Trout/char release; bait ban, single barbless hook
FOLEY LAKE	2-3	Electric motor only - max 7.5 kW
FRANCIS LAKE	2-19	No powered boats
FRASER RIVER	2-4	Dead fin fish may be used for bait only when fishing for sturgeon (see page 8 in the Provincial Regulations)
		No Fishing for trout in the Fraser mainstem upstream of the CPR Bridge at Mission from Sept 1-Nov 15, excluding tributaries, sloughs, Jespersen's Side Channel, Herrling Island Side Channel and Ruby Creek Side Channel
		No Fishing in the area bounded by a line commencing at a fishing boundary sign located at the eastern end of Landstrom Bar (Scale Bar) to a fishing boundary sign on the opposite bank of the river, thence to a fishing boundary sign at the southern end of Croft Island, thence to a fishing boundary sign on the nearest bank of the river in a westerly direction, thence following the bank of the river in a westerly direction to the Point of Commencement, May 1-Oct 31
		No Fishing in the non-tidal portion of the Fraser River in Region 2 (upstream of CPR Bridge at Mission) from one hour after sunset to one hour before sunrise
		No Fishing in the Jespersen's Side Channel, Herrling Side Channel, and Seabird Island north Side Channel May 15-July 31. See page 26 for a map of the No Fishing areas
		Boats less than 20 m in length, under power or anchored, must not impede the passage of commercial vessels
FROSST CREEK	2-3	No Fishing Oct 15-Apr 15
GARDEN BAY LAKE	2-5	Electric motor only - max 7.5 kW
GOAT LAKE	2-12	No Fishing Nov 1-Mar 31
GRACE LAKE	2-19	No powered boats
GREEN LAKE	2-9	No Fishing Dec 1-Mar 31
		Release all kokanee, trout and char; bait ban, single barbless hook; speed restriction on parts (10 km/h) and no towing on parts
GREEN TIMBERS LAKE	2-4	Trout/char daily quota = 2
HARRISON LAKE	2-18	No wild trout over 50 cm, 1 bull trout over 60 cm ; speed restriction (10 km/h) at south end, as buoyed and signed
HARRISON RIVER (from the Fraser River upstream to Harrison Lake)	2-18	No Fishing from one hour after sunset to one hour before sunrise, tributaries not included
		Dead fin fish may be used for bait only when fishing for sturgeon (see page 8 in the Provincial Regulations)
		Speed restriction or no powered boats in small bays along the river as signed
HASLAM LAKE	2-12	Electric motor only - max 7.5 kW
HASTINGS CREEK	2-8	No Fishing
HATZIC LAKE AND SLOUGH	2-8	No Fishing for Sturgeon in Hatzic Lake
		Speed restriction on parts (8 and 50 km/h)
HICKS LAKE	2-18	Engine power restriction - 7.5 kW (10 hp)
HOPE SLOUGH	2-8	Electric motor only - max 7.5 kW
HORSESHOE LAKE	2-12	Wild trout/char daily quota = 2 (no wild trout over 40 cm); single barbless hook
HOTEL LAKE	2-5	Electric motor only - max 7.5 kW
HYDE CREEK	2-8	No Fishing
HYLAND CREEK	2-4	No Fishing upstream of 152 nd Street (Johnson Road)
INDIAN RIVER	2-8	Bait ban, Dec 1-Sept 30
INLAND LAKE	2-12	No Fishing Nov 1-Mar 31* single barbless hook, Apr 1-Oct 31
		No cutthroat trout 40 cm or more; engine power restriction - 7.5 kW (10 hp)
IRELAND LAKE	2-12	Wild trout/char daily quota = 2 (no wild trout over 40 cm); single barbless hook
IVEY (Horseshoe) LAKE	2-11	No Fishing Dec 1-Mar 31
		Trout/char release; bait ban, single barbless hook
"JONES" LAKE	2-3	See Wahleach Lake
KANAKA CREEK	2-8	No Fishing May 1-June 30
		No Fishing from Cliff Park Falls to 112 th Avenue
KAWKAWA LAKE	2-17	No Fishing Dec 1-Feb 28
		Kokanee daily quota = 4
KHARTOUM LAKE	2-12	Wild trout/char daily quota = 2 (no wild trout 40 cm or more), hatchery rainbow trout (see diagram on page 13) = 6 ; single barbless hook
		Rainbow trout/hatchery steelhead quota = 6 in the aggregate

Water-Specific Regulations

WATER BODY MGMT UNIT		EXCEPTIONS TO THE REGIONAL REGULATIONS
KLEIN LAKE	2-5	Electric motor only - max 7.5 kW ; ♿ wheelchair accessible
KOKOMO LAKE	2-5	Electric motor only - max 7.5 kW
LAFARGE (Pinetree Gravel Pit) LAKE ➡	2-8	Trout/char daily quota = 2
LEVETTE LAKE	2-6	Electric motor only - max 7.5 kW
LIGHTNING LAKE (Manning Park)	2-1	No powered boats
LILLOOET LAKE	2-10	No wild trout over 50 cm, 1 bull trout over 60 cm
LILLOOET LAKE, LILLOOET RIVER *	2-9	Because regional quotas and gear restrictions are different in lakes and streams, please note: the channel between Lillooet Lake and Little Lillooet Lake is part of the Lillooet River. This channel starts at the southern end of Lillooet Lake where it is defined by the point of land on the west side and by a sign immediately across the channel and next to the main logging road on the east. Little Lillooet Lake's lower boundary is approximately 1 km upstream of Billygoat Creek (see map below and Little Lillooet Lake's entry below)
LILY ("Paq") LAKE	2-5	Trout/char release, bait ban, single barbless hook Electric motor only - max 7.5 kW
LITTLE CAMPBELL RIVER	2-4	See Campbell River
LITTLE LILLOOET LAKE	2-10	Trout/char release; single barbless hook
LITTLE MUDDY CREEK	2-1	No Fishing
LITTLE STAWAMUS CREEK *	2-8	No Fishing
LIUMCHEN CREEK	2-3	No Fishing downstream of the lower falls
LOIS LAKE	2-12	Wild trout/char daily quota = 2 (no wild trout 40 cm or more), hatchery rainbow trout (adipose fin removed with healed scar) = 6 Single barbless hook Rainbow trout/hatchery steelhead quota = 6 in the aggregate
LONZO ("Marshall") CREEK *	2-4	No Fishing Feb 1-June 15, when open only trout/char 20-30 cm in length may be kept ♿ Youth/Disabled Accompanied Water year round (see page 4)
LOST LAKE (near Whistler) ➡	2-8	Electric motor only - max 7.5 kW
LUCILLE LAKE	2-9	Electric motor only - max 7.5 kW
LYNN CREEK	2-8	No Fishing between fishing boundary signs situated approximately 200 m upstream of and 150 m downstream of Twin Falls Bridge* Bait ban (mainstem only)
MACLEAN PONDS	2-4	No Fishing
MAMQUAM RIVER	2-7	Bait ban
MARSH POND	2-4	No Fishing
"MARSHALL" CREEK	2-4	See Lonzo Creek
MASHITER CREEK	2-7	No Fishing
MCCARTNEY CREEK *	2-8	No Fishing
MCKAY CREEK *	2-8	No Fishing
MCLENNAN CREEK *	2-8	No Fishing
MIAMI CREEK	2-19	Electric motor only - max 7.5 kW
MIKE LAKE ➡	2-8	No powered boats
MILL LAKE (Abbotsford) ➡	2-4	Trout/char daily quota = 2; bass daily quota = 4; ♿ wheelchair accessible; paved path to dock with rails
MINNEKHADA MARSH	2-8	No Fishing
MIXAL (Bear) LAKE	2-5	Electric motor only - max 7.5 kW
MORGAN LAKE	2-8	Trout/char release; bait ban, single barbless hook
MORRIS LAKE	2-19	Wild trout/char release; hatchery trout/char daily quota = 2 (none under 30 cm); electric motor only - max 7.5 kW Single barbless hook, bait ban
MORRIS CREEK	2-19	Electric motor only - max 7.5 kW
MOSQUITO CREEK *	2-8	No Fishing
"MOSS POTHOLE" LAKES	2-18	No Fishing ; unnamed pothole lakes all located east of the power line and approximately 2 km east of Hicks Lake, 3 km south of Deer Lake and 1 km southeast of Moss Lake
NANTON LAKE	2-12	Wild trout/char daily quota = 2 (no wild trout over 40 cm); single barbless hook

Coquihalla River



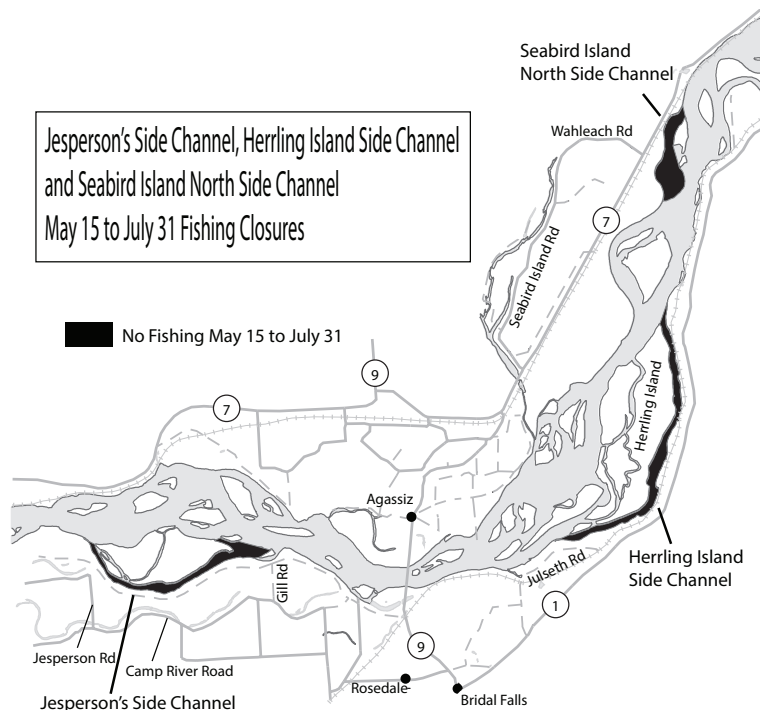
Water-Specific Regulations

WATER BODY MGMT UNIT			EXCEPTIONS TO THE REGIONAL REGULATIONS
NATHAN (Beaver) CREEK	*	2-4	No Fishing upstream of 272 nd Street (Jackman Road) No Fishing downstream of 272 nd Street (Jackman Road), Apr 1-June 30
NELSON CREEK	*	2-8	No Fishing No Fishing upstream of 208 th Street (Berry Road); No Fishing downstream of 208 th Street, Apr 1-June 30
NICOMEKL RIVER	*	2-4	No Fishing downstream of 208 th Street, from 21:00 hours to 05:00 hours each day, Aug 1-Dec 31 No angling from powered boats upstream of dyke gates, no towing on parts, speed restriction (16 km/h)
NICOMEN SLOUGH		2-8	Speed restriction on parts (8 km/h)
NITA LAKE	➡	2-9	Electric motor only - max 7.5 kW
NOONS CREEK	*	2-8	No Fishing upstream of railway bridge
NORRISH (Suicide) CREEK		2-8	No Fishing May 1-June 30
NORTH ALOUETTE RIVER	*	2-8	No Fishing upstream of 216 th Street (Fifth Ave), May 1-June 30 No powered boats
NORTH LAKE		2-5	Electric motor only - max 7.5 kW
PARTINGTON CREEK		2-8	No Fishing
"PAQ" LAKE		2-5	See Lily Lake
PHELIX CREEK	*	2-11	No Fishing No wild trout over 50 cm, 1 bull trout over 60 cm
PITT LAKE		2-8	North of fishing boundary signs (on the east and west shores) near the head of the lake: wild trout/char release and single barbless hook
PITT RIVER	*	2-8	No Fishing within Garibaldi Park; speed restriction at Grant Narrows (10 km/h) Bait ban upstream of Pitt Lake No Fishing in the Lower Pitt River (CPR Bridge upstream to Pitt Lake) from one hour after sunset to one hour before sunrise (tributaries not included)
POWELL LAKE	*	2-12	No Fishing Nov 1-Mar 31; no powered boats in One Mile Bay
RAINY RIVER		2-5	No Fishing May 1-June 30
RICE LAKE (North Vancouver)	➡	2-8	Trout/char daily quota = 2 ♿ wheelchair accessible: excellent path system; see gate attendant for access
RODGERS CREEK	*	2-8	No Fishing
ROLLEY LAKE	➡	2-8	No powered boats
ROSS LAKE		2-2	No Fishing Nov 1-June 30 Native char release (bull trout and Dolly Varden), trout daily quota = 1 (none under 40 cm), brook trout daily quota = 5 Bait ban; single barbless hook Note: Boundary between Ross Lake and Skagit River is marked by signs
RUBY CREEK	*	2-5	No Fishing from Ruby Lake to fishing boundary signs approximately 100 m downstream
RUBY LAKE		2-5	No Fishing in the outlet bay within 100 m of the head of Ruby Creek Wild cutthroat trout daily quota = 2 (none 40 cm or more)
SAKINAW LAKE		2-5	No Fishing easterly of a line drawn from a boundary sign located at the north side of the Sakinaw Lake boat launch southwesterly to a boundary sign located at 49° 41.50'N and 123° 58.45'W, Nov 1-Dec 31 No Fishing in "Bear Bay", easterly of a line drawn from a boundary sign located at 49° 40.05'N and 124° 02.13'W due south to a boundary sign on the opposite shore, Nov 1-Dec 31 Kokanee release
SALMON RIVER	*	2-4	No Fishing upstream of 232 nd Street (Livingstone Road) No Fishing downstream of 232 nd Street (Livingstone Road) Apr 1-June 30
SARDIS PARK POND		2-4	♿ Youth/Disabled Accompanied Water year round (see page 4)
SASAMAT LAKE	➡	2-8	No powered boats, May 1-Sept 30; electric motor only - max 7.5 kW , Oct 1-Apr 30
SAYRES (Cedar) LAKE		2-8	Trout/char daily quota = 2, bait ban, single barbless hook Electric motor only - max 7.5 kW
SCHKAM (Lake of the Woods) LAKE	➡	2-18	Electric motor only - max 7.5 kW
SCOTIA CREEK	*	2-11	No Fishing
SCOTT (Hoy) CREEK	*	2-8	No Fishing No Fishing upstream of 168 th Street at Bothwell Park No Fishing downstream of 168 th Street at Bothwell Park, Apr 1-June 30 Downstream of 168 th Street at Bothwell Park: No Fishing only from 21:00 hours to 05:00 hours each day, Aug 1-Dec 31 No angling from powered boats upstream of dyke gates
SERPENTINE RIVER	*	2-4	
SEYMOUR RIVER	*	2-8	No Fishing downstream of Seymour Lake
SHOVELNOSE CREEK	*	2-6	No Fishing
SILVER (Silverhope) LAKE		2-2	No Fishing Dec 1-Apr 30; release all kokanee, trout and char, bait ban, single barbless hook No Fishing upstream of Silver Lake, Nov 1- June 30 Upstream of Silver Lake, fly fishing only and bait ban, July 1-Oct 31 No Fishing from Silver Lake to the Bailey Bridge situated approximately 8 km upstream of Hwy 1 Bait ban downstream of Bailey Bridge situated approximately 8 km upstream of Hwy 1
SILVERHOPE (Silver) CREEK	*	2-2	
SKAGIT RIVER (boundary between Skagit River and Ross Lake is marked by signs)	*	2-2	No Fishing Nov 1-June 30 Release all kokanee, trout and char; bait ban
SOUTH ALOUETTE RIVER		2-8	See Alouette River
SQUAMISH POWERHOUSE CHANNEL		2-6	Bait ban; Squamish River tributary located upstream of Ashlu Creek

Water-specific Regulations

WATER BODY MGMT UNIT			EXCEPTIONS TO THE REGIONAL REGULATIONS
SQUAMISH RIVER	*	2-6	Bait ban
SQUAMISH RIVER'S TRIBUTARIES		2-6	No Fishing tributaries EXCEPT: Ashlu Creek, Cheakamus, Elaho and Mamquam Rivers, and the Squamish Powerhouse Channel
STATLU CREEK	*	2-19	No Fishing
STAVE RIVER		2-8	No Fishing in the Ruskin spawning channel, from the inlet near the dam downstream to the boat ramp crossing
STAWAMUS RIVER		2-9	Bait ban, Dec 1-Sept 30
STILL CREEK	*	2-8	No Fishing
STRAWBERRY SLOUGH		2-8	Speed restriction on parts (8 km/h)
SUMALLO RIVER (includes "Cedar" Lake, at Sunshine Valley)	*	2-2	No Fishing Nov 1-June 30 Bait ban
SWELTZER CREEK	*	2-3	No Fishing
TAILLEFER CREEK		2-11	No Fishing May 1-June 30
TAMIHI CREEK		2-3	No Fishing downstream of the falls situated approximately 200 m upstream of Chilliwack River No Fishing upstream of the falls situated approximately 200 m upstream of Chilliwack River, May 1-June 30
TROUT LAKE (Sasquatch Park)		2-18	No powered boats
TROUT LAKE (Sechelt)	➡	2-5	Electric motor only - max 7.5 kW
TWIN LAKES	*	2-8	No Fishing
VEDDER RIVER		2-4	See Chilliwack River
WAGG CREEK		2-8	No Fishing
WAHLEACH ("Jones") LAKE	➡	2-3	Trout daily quota = 4 (one over 40 cm)
WAHLEACH ("Jones") LAKE'S TRIBUTARIES		2-3	No Fishing
WAUGH (Worm) LAKE		2-5	Electric motor only - max 7.5 kW
WEAVER LAKE and WEAVER CREEK	➡ *	2-19	No Fishing from fishing boundary signs at log booms on Weaver Lake downstream to where Sakwi Creek enters Weaver Creek Engine power restriction on Weaver Lake - 7.5 kW (10 hp)
WEST LAKE		2-16	Speed restriction (12 km/h)
WHONNOCK LAKE	➡	2-8	No powered boats
WIDGEON CREEK		2-8	No powered boats
WIDGEON SLOUGH		2-8	Speed restriction (5 km/h)
WINDSOR LAKE		2-12	Wild trout/char daily quota = 2 (no wild trout over 40 cm); single barbless hook
WOLF LAKE		2-19	No powered boats

NOTE: If a lake or stream is NOT listed here, then only the Provincial Regulations (pages 8-10) and the Regional Regulations (page 21) apply. Regulations that have changed from the previous version of the printed synopsis are highlighted in **blue**. Check for any in-season changes at: www.gov.bc.ca/FishingRegulations.



Fraser River Seasonal Sturgeon Closures