


# MINISTRY OF NATURAL RESOURCE OPERATIONS

## Ministerial Order

### Amendment Order for the Big Silver Landscape Unit and Objectives

1. Pursuant to section 93.4 of the *Land Act* and by this order, the **Order to Establish the Big Silver Landscape Unit and Objectives in the Chilliwack Forest District**, signed June 7<sup>th</sup> 2005 by the Regional Executive Director Warren Mitchell, is amended as follows.
  - i) Objective 1(2)(4) is repealed and replaced by "*The provisions in section 2(1) and (2) do not apply to the following OGMAs: #1, 10, 42, 45, 48, 69, 90, 94, 101, 111 and the mapped old forest portion in all OGMAs in the CWHds1.*"
2. This Order takes effect on the day that notice of this Order is published in the Gazette.
3. Pursuant to section 8(2)(b) of the *Forest and Range Practices Act*, an approved forest stewardship plan must be amended to be consistent with this order within 12 months from the effective date of this Order.



Heather MacKnight  
Regional Executive Director  
South Coast Region  
Ministry of Natural Resource Operations

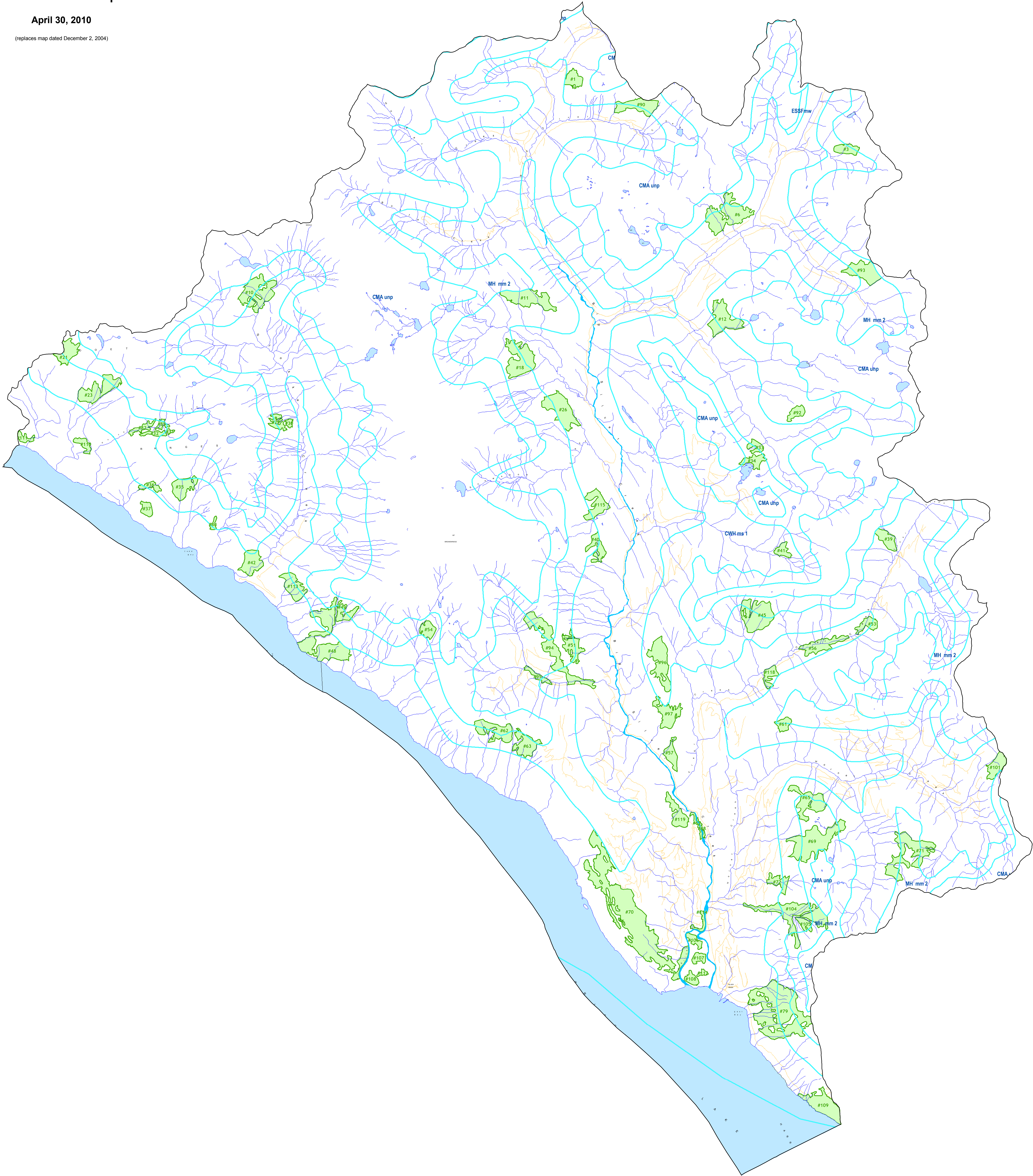


Date

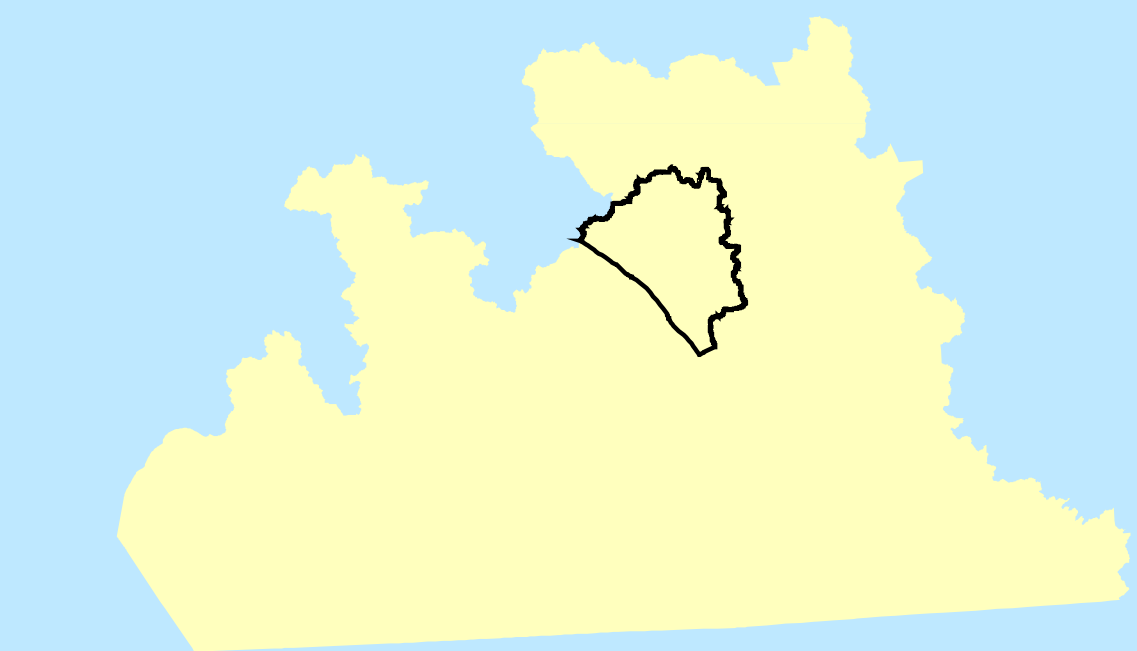
Big Silver Landscape Unit

April 30, 2010

(replaces map dated December 2, 2004)



Map Study Area within the Chilliwack Forest District



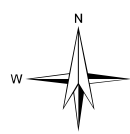
Landscape Units  
Chilliwack Forest District

Legend

- Old Growth Management Areas
- Landscape Units
- Provincial Parks and Protected Areas
- Biogeoclimatic Zone
- Ocean
- Creeks
- Waterbody
- Water Course
- Roads

(Original Signed by)  
Heather MacKnight  
Regional Executive Director (Coast Region)

May 27, 2009  
Date



1:50,000

0 0.5 1 1.5 2 2.5 3 3.5 4 4.5 5 5.5 6 6.5  
Kilometers

Produced for:  
Regional Operations Division

Produced by:



Integrated Land Management Bureau

W:\arm\ry\Local\proj\blmb\planning\ogma\mxds\Chilliwack\bigsilver\_ogma\_legal\_34x44\_30Apr2010.mxd  
Projection/Datum: Albers Equal Area - NAD 83  
Date Created: 2010-Apr-30  
Created by: South Coast Service Centre