





Site 1006799 Moberly Lake North Shore

-  Proposed Reserve Boundary
-  Parks and Protected Areas
-  Indian Reserve
-  Mapsheet Grid (20k)

Restriction	No Registration - Mineral and Coal		
Mining Division	Liard	Land District	Peace River
Map Scale	1:10,000	File Number	14280-03-1497
Date	November 7, 2019	Hectares	52.3
BCGS Maps	93P.081		



FOR INFORMATIONAL PURPOSES ONLY

This is a summary sketch of the area shown in Mineral Titles Online

