





# West Kinbasket Landscape Unit: OGMA Placement

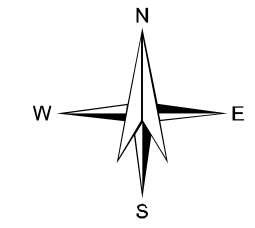
## Legend

-  West Kinbasket LU Boundary
-  Water
-  Roads
-  Draft OGMA's

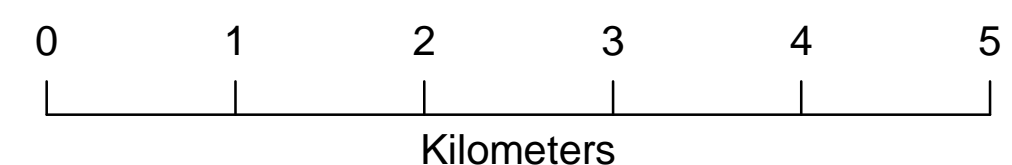
## Landsat 7 Imagery

### RGB Composite

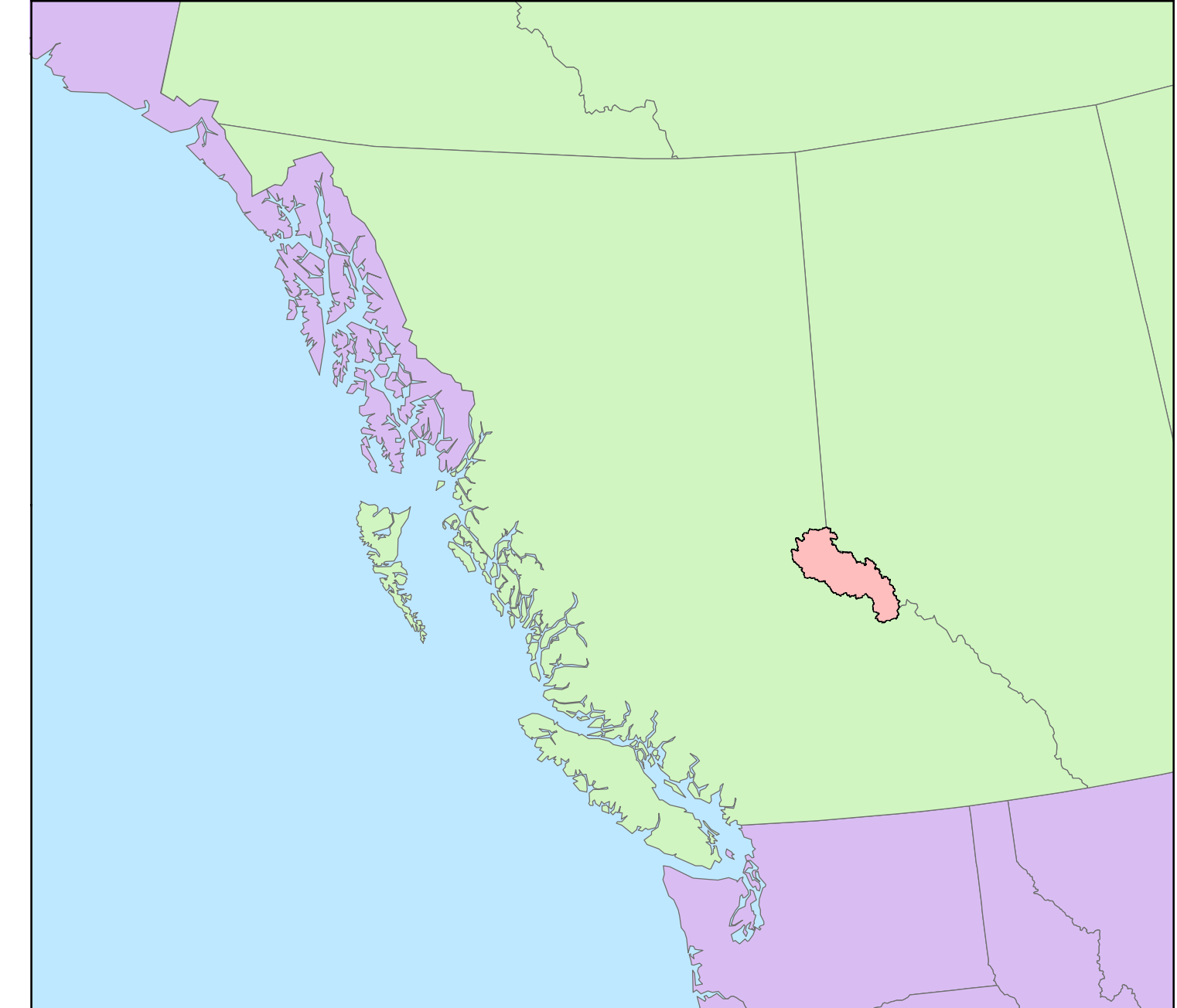
-  Red: Band\_1
-  Green: Band\_2
-  Blue: Band\_3



1:40,000



## Key Map



## Data Sources and Notes

This map is a visual representation only.

Imagery: Landsat 7, 2001

Inquiries for duplicates of this map or for information regarding any Robson Valley projects should be directed to Beryl Nesbit, Habitat Planner MSRM, Prince George

Produced for:  
Robson Valley Planning Team

Produced by:  
 BRITISH COLUMBIA

Ministry of Sustainable Resource Management

Filepath: I:\PLANNING\SHARE\2004-Plans\Robson\west\_kin.prn  
Projection/Datum: Albers NAD 83  
Date Created: July 29, 2004  
Created by: Prince George Region, RT