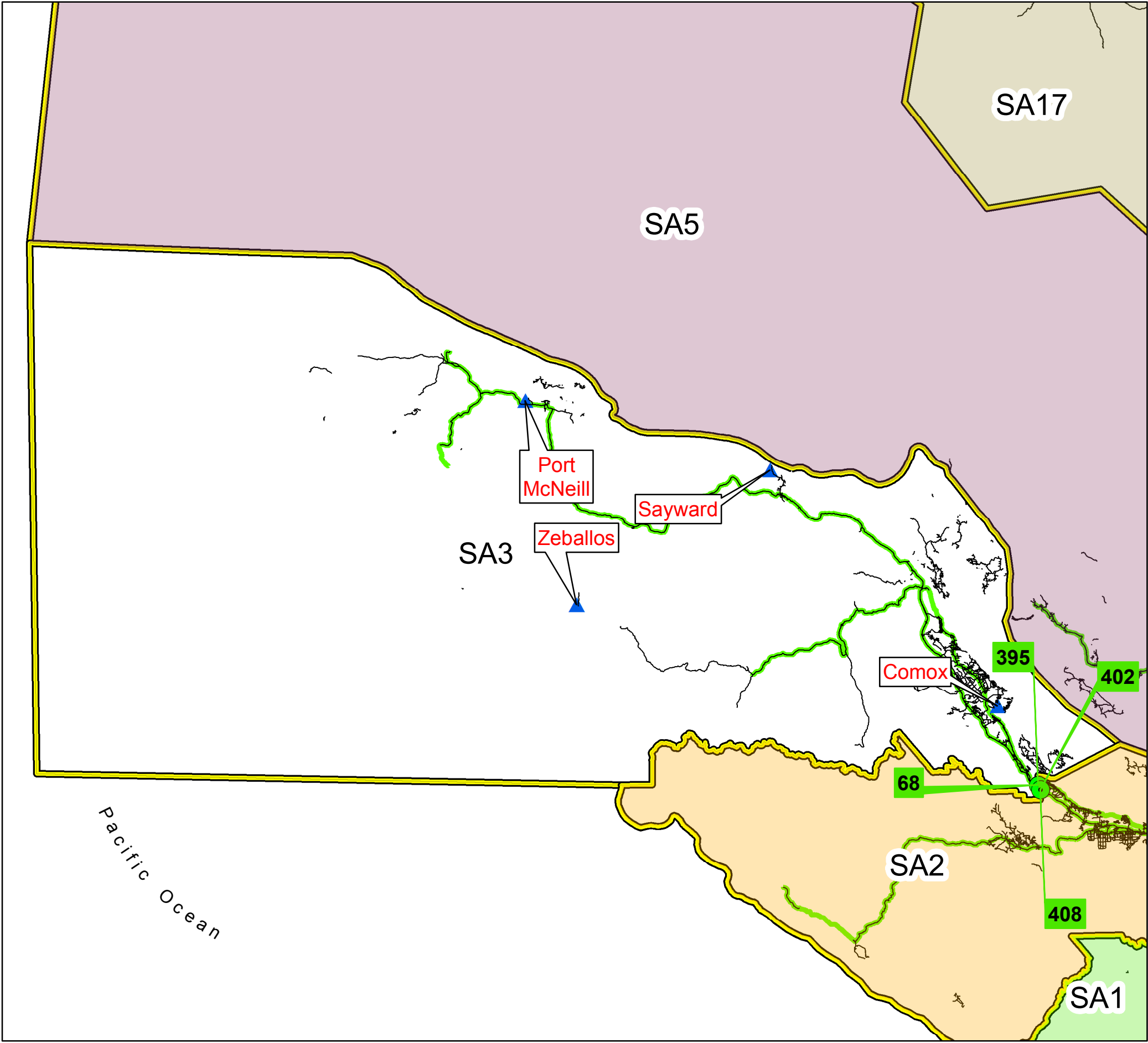
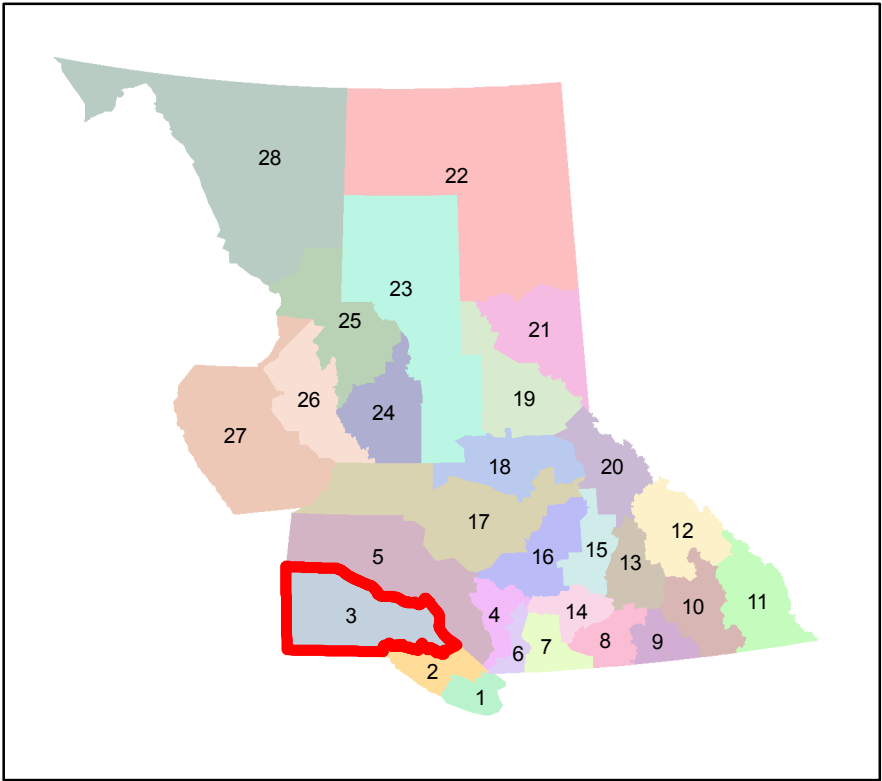


Service Area: North Island



Service Area Boundary Crossing	Highway	Longitude	Latitude	Description at Crossing
68	1501	124 45' 25.90" W	49 26' 54.62" N	End of Chef Road Right-of Way
395	0019	124 45' 21.75" W	49 26' 50.32" N	Intersection of Cook Creek Road and Highway 19A NB
402	0019	124 44' 47.64" W	49 26' 2.61" N	Intersection of Cook Creek Road and Highway 19 NB
408	0019	124 44' 48.23" W	49 26' 2.19" N	Intersection of Cook Creek Road and Highway 19 SB



●

Service Area Boundary Crossing

▲

City/Town

—

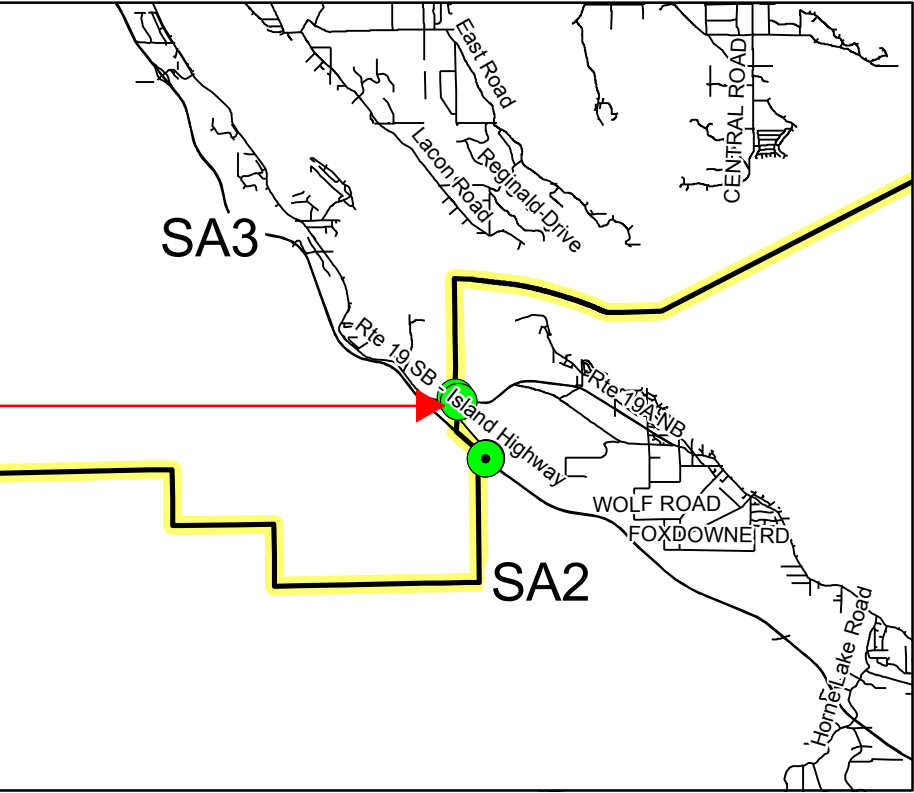
Major Highway

—

Ministry Owned Side Road

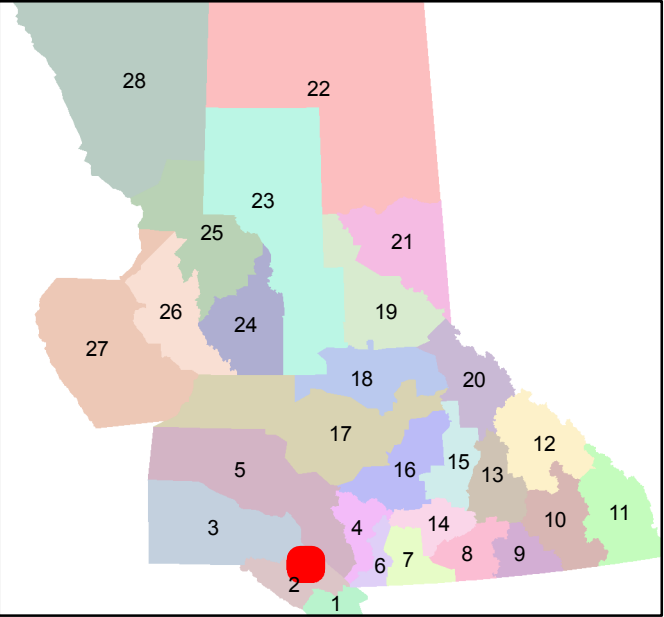
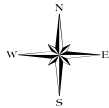
▭

Service Area Boundary



Latitude: 49° 26' 54.62" N

Longitude: 124° 45' 25.90" W



Crossing/Intersection

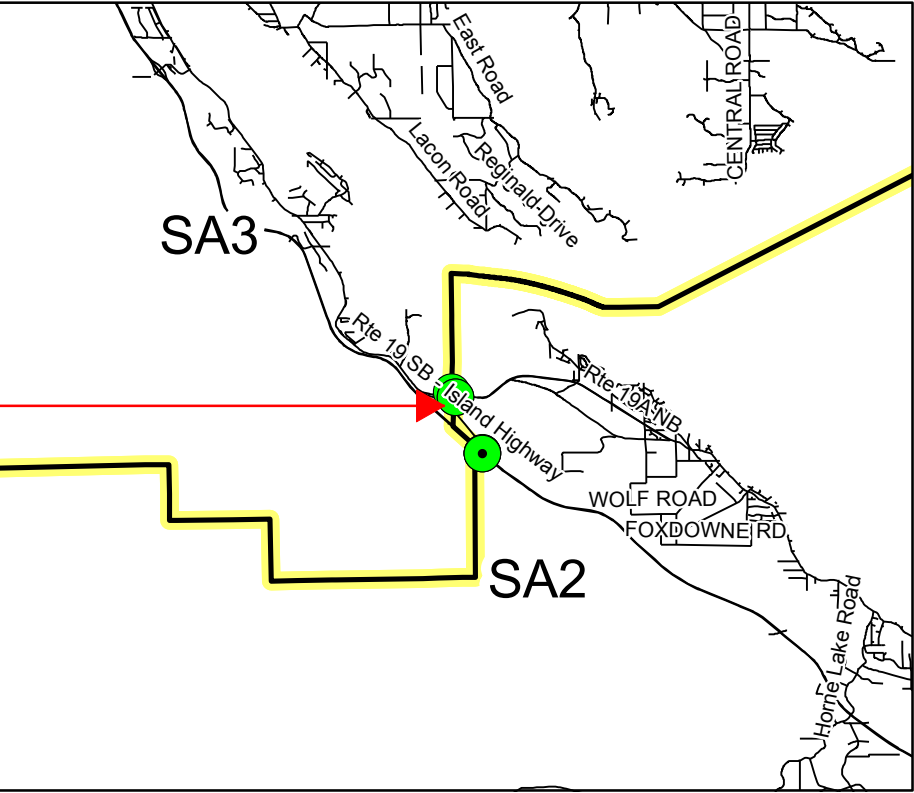
Major Highway

Ministry Owned Road

Rest Area

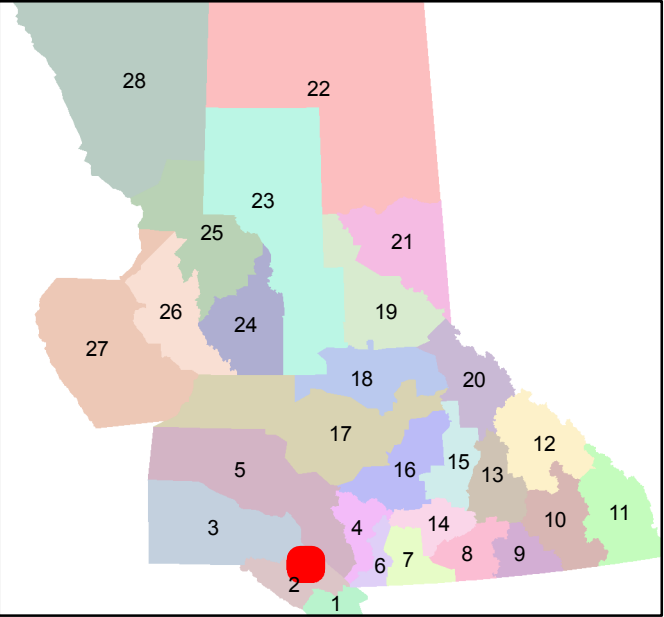
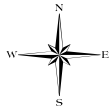
Non Ministry Owned Road


Service Area Boundary





Latitude: 49° 26' 50.32" N


Longitude: 124° 45' 21.75" W





 Crossing/Intersection

 Major Highway

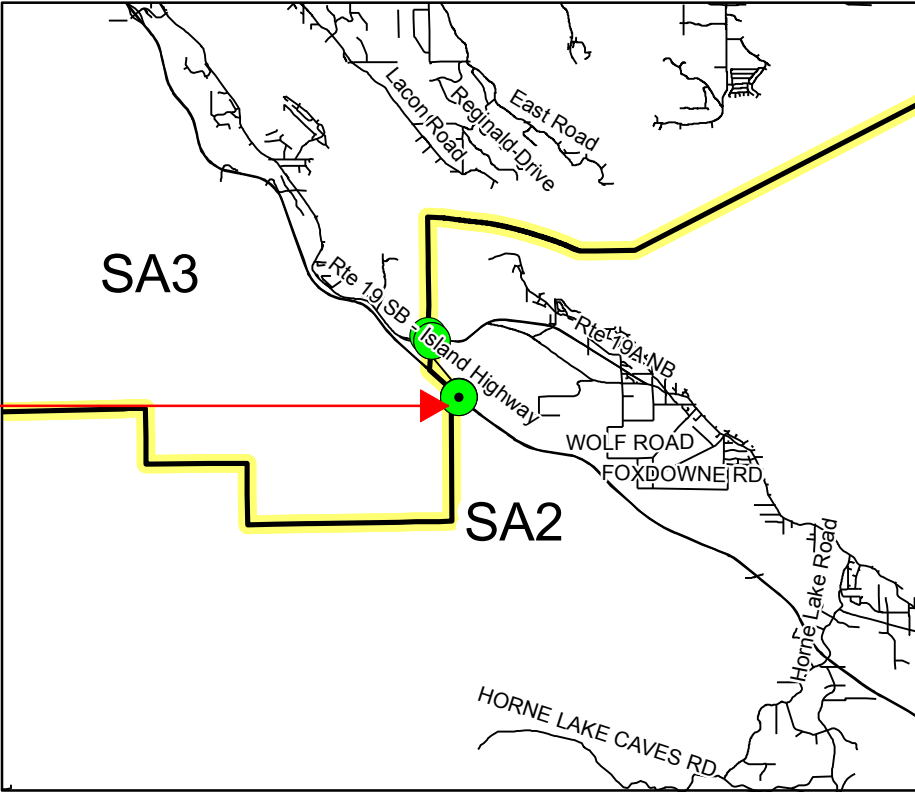
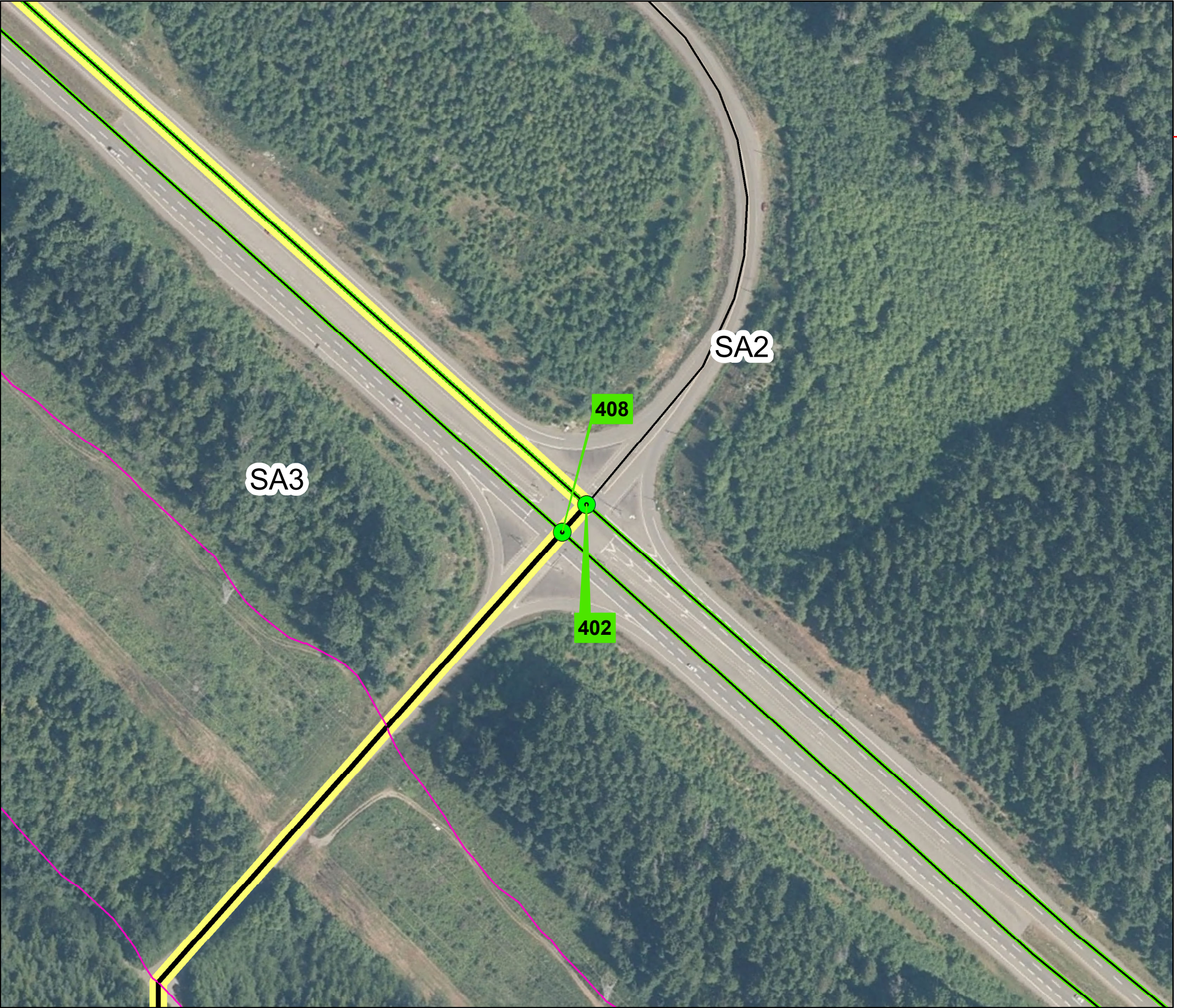
 Ministry Owned Road

 Rest Area

 Non Ministry Owned Road

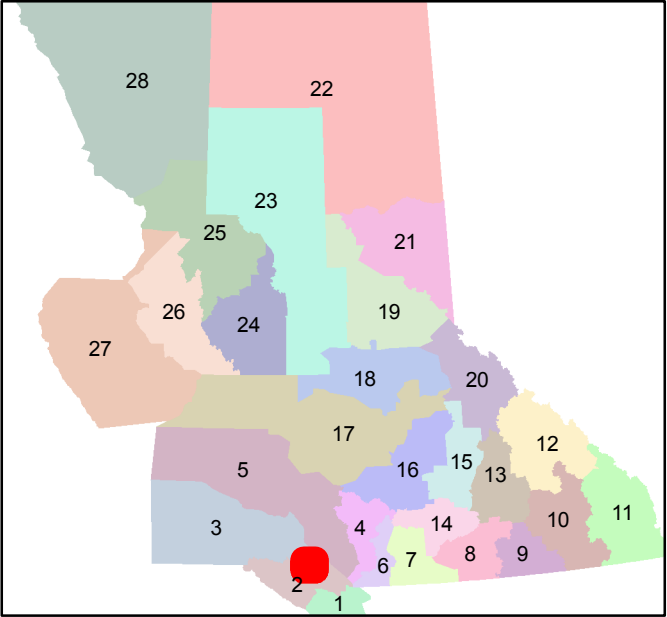
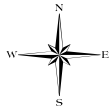
 Service Area Boundary





Latitude: 49° 26' 2.61" N

Longitude: 124° 44' 47.64" W



Crossing/Intersection

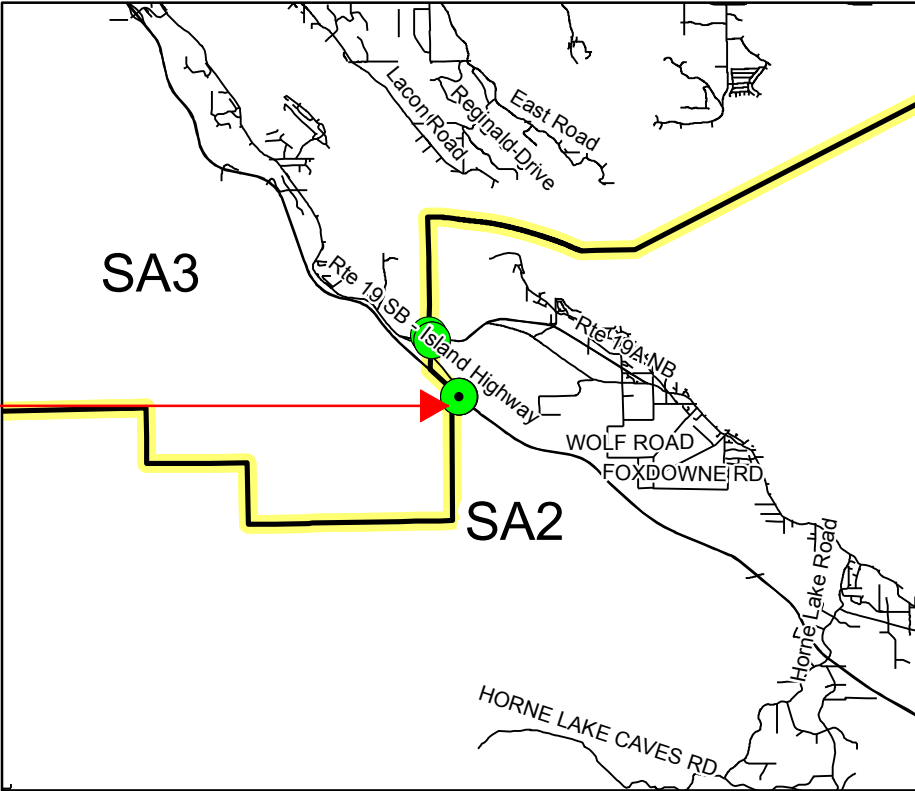
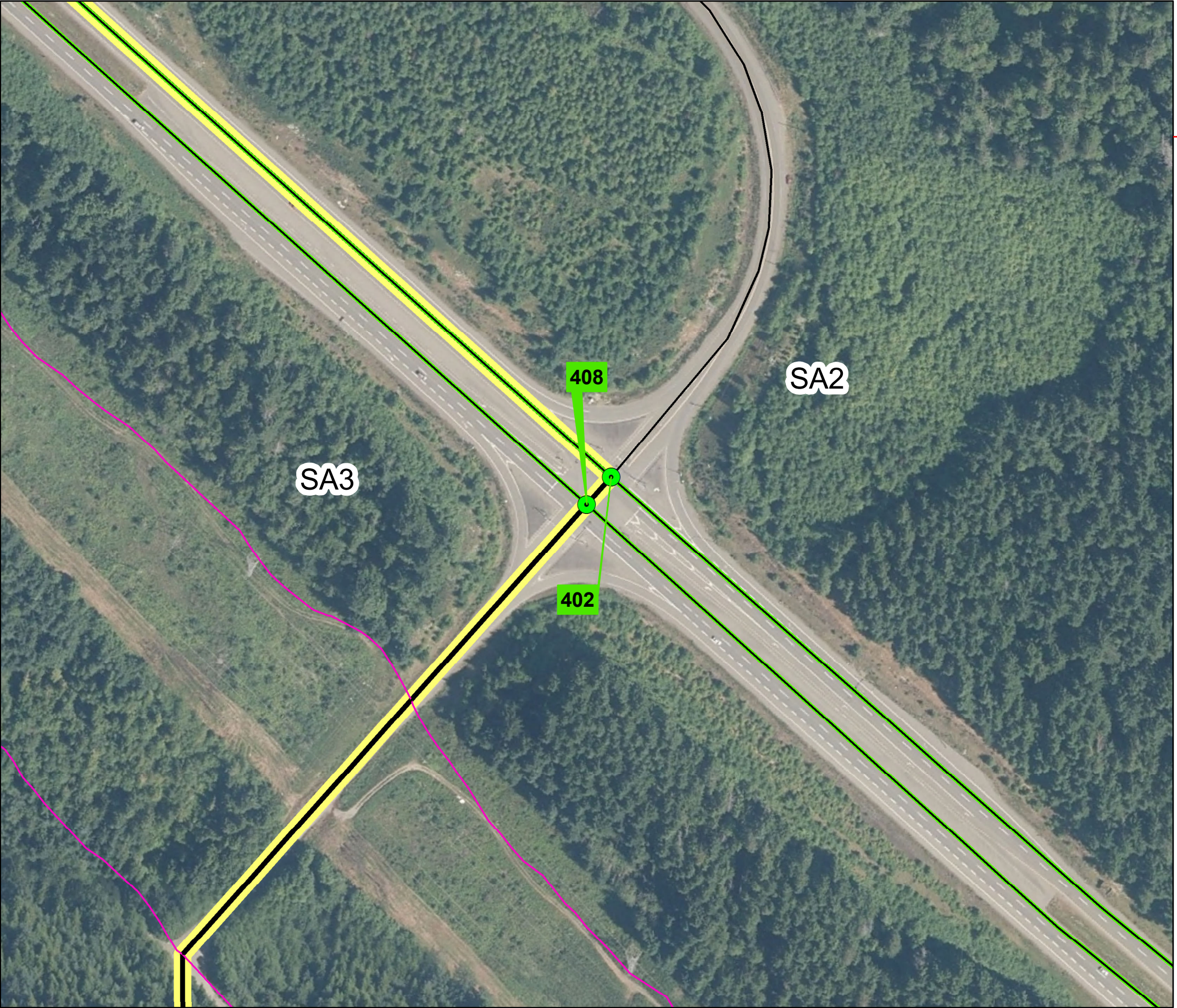
Major Highway

Ministry Owned Road

Rest Area

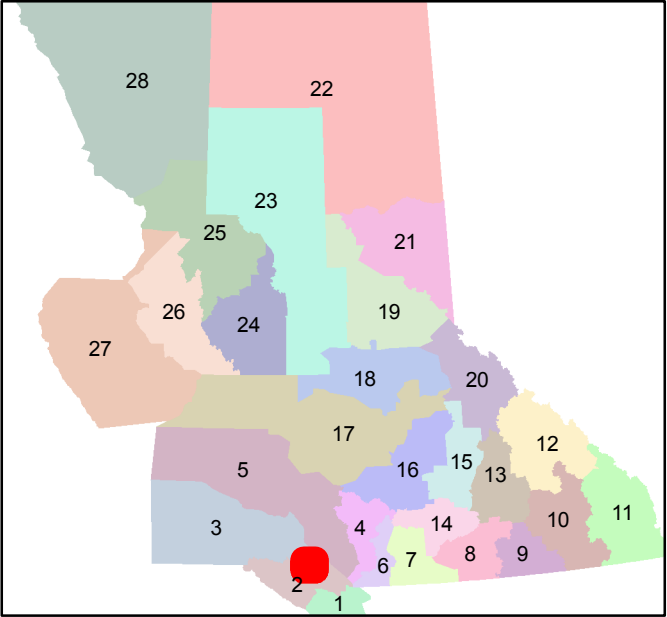
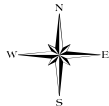
Non Ministry Owned Road

Service Area Boundary



Latitude: 49° 26' 2.19" N

Longitude: 124° 44' 48.23" W



Crossing/Intersection

Major Highway

Ministry Owned Road

Rest Area

Non Ministry Owned Road

Service Area Boundary