

# MOUNTAIN GOAT 2001/2002

## LEH Zone A of MU 2-11

92J.074

MT  
ATHELSTAN

### Zone A of 2-11

MT  
92J.063

92J.06

Meager

Creek








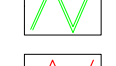

Manatee

Cr

Silt

These maps represent LEH zone boundaries only. For other boundary information including, but not limited to, species closed areas, management unit boundaries, no hunting/shooting areas and motor vehicle restricted areas, refer to the appropriate regulations.

**NOTE: All magenta text denotes what the LEH boundary should be following.**

-  LEH Zone Boundary
-  Icefield or Glacier
-  Watershed Boundary - Minor
-  Watershed Boundary - Major
-  Shoreline - Wetland
-  Coastline, Man-Made Water Body, Shoreline, Single Line Blueline, Double-Line Blueline, or Island in River
-  Lake/River/Wetland/Man Made Waterbody
-  Frequently Flooded Land
-  Parks and Protected Areas

Projection: Albers Equal Area  
Datum: NAD83  
Scale: 1:55000  
Produced: 12 Mar 01  
Produced: BC Environment - Wildlife Branch