





Site 1006404 ZYMOETZ RIVER

FOR INFORMATIONAL PURPOSES ONLY

This is a summary sketch of the area shown in Mineral Titles Online

- LEGEND**
-  Reserve Boundary
 -  Indian Reserves
 -  Parks and Protected Areas
 -  Mapsheet Grid

Ministry of Forests, Lands and
Natural Resource Operations
Ministry of Energy and Mines

Restriction	NO REGISTRATION - Mineral		
Mining Division	OMINECA	Land District	RANGE 5 COAST
Map Scale	1:50,000	File Number	14280 03 1385
Date	2014 MAR 17	Hectares	281
BCGS Maps	1031058		

Province of British Columbia

