





Site 1006402 HANKIN CREEK

FOR INFORMATIONAL PURPOSES ONLY

This is a summary sketch of the area shown in Mineral Titles Online

- LEGEND**
-  Reserve Boundary
 -  Indian Reserves
 -  Parks and Protected Areas
 -  Mapsheet Grid

Ministry of Forests, Lands and
Natural Resource Operations
Ministry of Energy and Mines

| | | | |
|------------------------|---------------------------|----------------------|---------------|
| Restriction | NO REGISTRATION - Mineral | | |
| Mining Division | OMINECA | Land District | RANGE 5 COAST |
| Map Scale | 1:50,000 | File Number | 14280 03 1385 |
| Date | 2014 MAR 17 | Hectares | 388 |
| BCGS Maps | 1031058, 068 | | |

Province of British Columbia

