





BRITISH COLUMBIA
The Best Place on Earth

Site 1004365 - GILPIN GRASSLANDS PARK ADDITION

FOR INFORMATIONAL PURPOSES ONLY

This is a summary sketch of the area shown in Mineral Titles Online

LEGEND

-  Reserve Boundary
-  Indian Reserves
-  Parks and Protected Areas
-  Mapsheet Grid

Ministry of Energy, Mines
and Petroleum Resources
Integrated Land Management Bureau

Restriction	NO REGISTRATION - Mineral, Placer and Coal		
Mining Division	GREENWOOD	Land District	SIMILKAMEEN DIVISION OF YALE
Map Scale	1:20,000	File Number	14280 03 1297
Date	2010 MAR 04	Hectares	126 HA
BCGS Maps	082E009		

