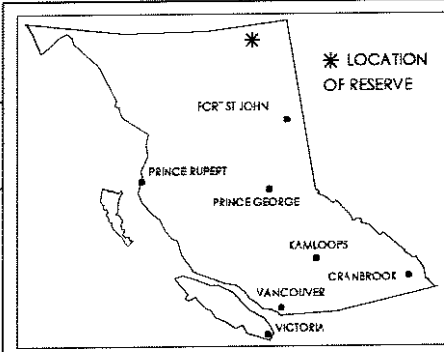
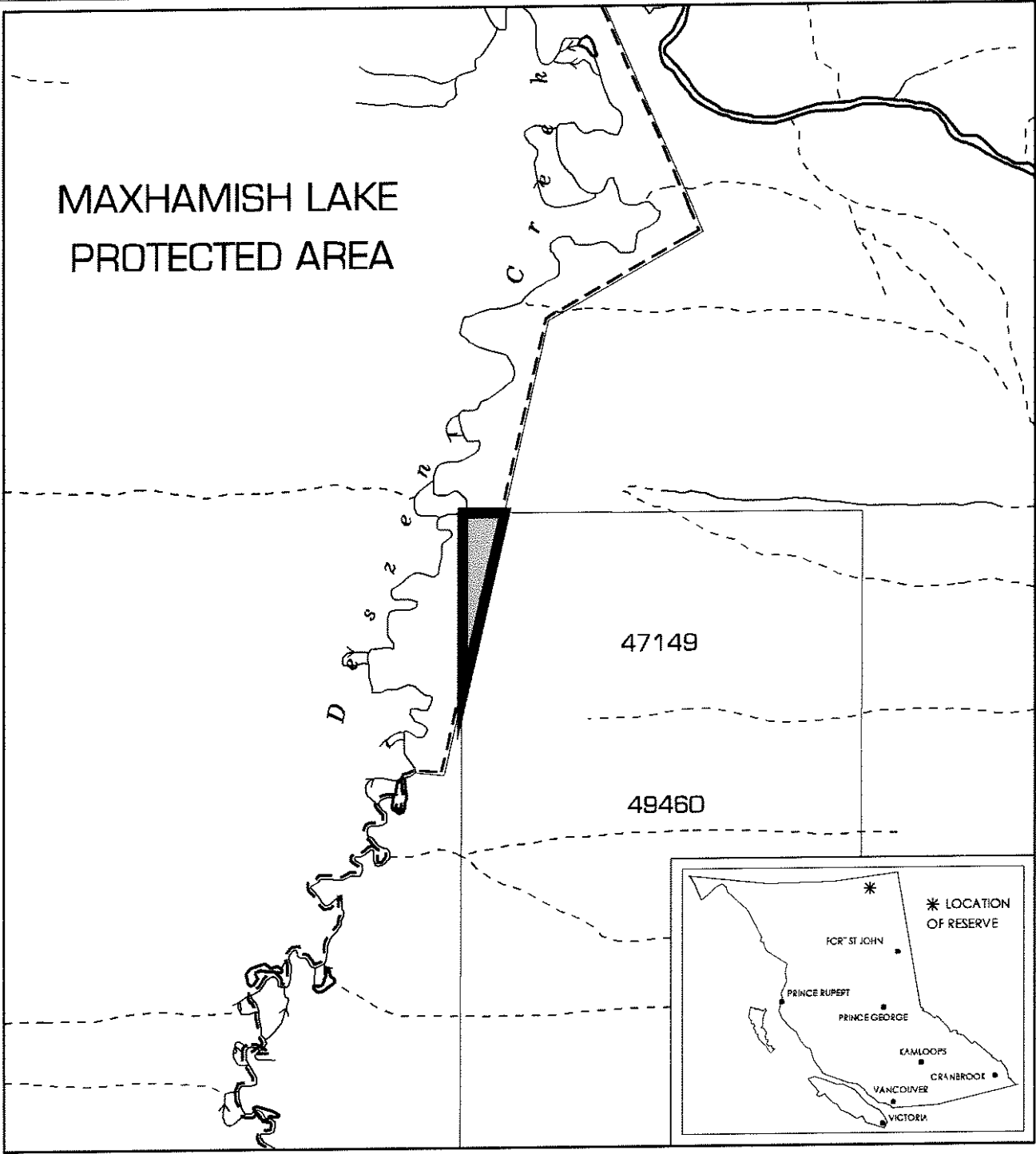



MAXHAMISH LAKE PROTECTED AREA



This is a summary sketch of the area shown in black on Mineral Titles Reference Maps (File 12000 01)

 BRITISH COLUMBIA Ministry of Energy and Mines Ministry of Sustainable Resource Management	NAME MAXHAMISH LAKE IN-HOLDING - PNG 47149, 49460			
	MINING DIVISION LIARD		SITE NUMBER 408461	
	LAND DISTRICT PEACE RIVER		PREPARED RBE 2004 MAR 16	SCALE 1 : 20 000
	MAPS 094O084		HECTARES 5	FILE NUMBER 14280-20-0001