

June 28, 2000

File No. 14280-03-1081

M223

BC Reg 224/00


Mr. Chris Bechard
Negotiator, North West Coast
Ministry of Aboriginal Affairs
908 Pandora Avenue
Victoria, BC V8V 1X4

Dear Mr. Bechard:

Re: Gitanyow Treaty Settlement Lands Reserve

Enclosed for your information is a copy of B.C. Reg. 224/2000. This Regulation established a mineral and placer no staking reserve and a no acquisition coal reserve in the Omineca and Skeena Mining Divisions. As requested by your office, the purpose of this reserve is to ensure no staking occurs over the proposed Gitanyow Treaty Settlement Lands. Also enclosed are copies of sketches of the areas reserved.

Yours truly,


Claudia Fleming
Reserves Coordinator

/CF

Enclosure

cc: G.C. Omineca, Vancouver ✓
Mining Association of B.C.
B.C. & Yukon Chamber of Mines
Regional Manager
Land Use - Rolf Schmitt

• THE GOVERNMENT OF BRITISH COLUMBIA IS AN "EMPLOYMENT EQUITY EMPLOYER" •

Ministry of
Energy and Mines

Energy and Minerals Division
Mineral Titles Branch

Mailing Address:
PO Box 9322 Stn Prov Govt
Victoria BC V8W 9N3

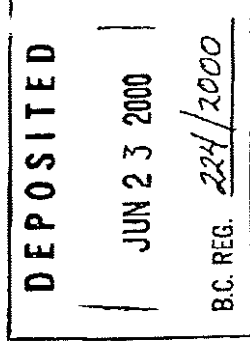
Location:
3001, 1810 Blanshard Street
Victoria

Telephone: (250) 952-0542
Facsimile: (250) 952-0541


PROVINCE OF BRITISH COLUMBIA
 REGULATION OF THE MINISTER OF
 ENERGY AND MINES
 M 223
Mineral Tenure Act

I, Dan Miller, Minister of Energy and Mines, order that

1. A reserve be established for minerals and placer minerals over the following land in the Mining Divisions and Land District listed in Schedule A:
 All those parcels or tracts of land together with all that foreshore or lands covered by water as shown outlined and shaded on the attached sketches.
2. A free miner must not locate or record a mineral or placer claim in the reserve created by section 1.
3. The area described in section 1 is established as a Coal Land Reserve.



June 22, 2000
 Date


 Minister of Energy and Mines

(This part is for administrative purposes only and is not part of the Order.)

Authority under which Order is made:

Act and section:- Mineral Tenure Act, Section 22, RS1996, c. 292, Coal Act, Section 26, RS1996, C.51

Other (specify):-

June 2, 2000

14280-03-1081

Schedule A

CRANBERRY - GITANYOW TREATY SETTLEMENT LANDS

Skeena Mining Division
Cassiar Land District

IR1 - GITANYOW TREATY SETTLEMENT LANDS

Omineca Mining Division
Cassiar Land District

IR2 - GITANYOW TREATY SETTLEMENT LANDS

Omineca Mining Division
Cassiar Land District

IR 3 A - GITANYOW TREATY SETTLEMENT LANDS

Omineca Mining Division
Cassiar Land District

KINSKUCH - GITANYOW TREATY SETTLEMENT LANDS

Skeena Mining Division
Cassiar Land District

KITWANCOOL LAKE - GITANYOW TREATY SETTLEMENT LANDS

Omineca Mining Division
Cassiar Land District

MEZIADIN LAKE NORTH - GITANYOW TREATY SETTLEMENT LANDS

Skeena Mining Division
Cassiar Land District

MEZIADIN LAKE SOUTH - GITANYOW TREATY SETTLEMENT LANDS

Skeena Mining Division
Cassiar Land District

MEZIADIN RIVER EAST - GITANYOW TREATY SETTLEMENT LANDS

Skeena Mining Division
Cassiar Land District

MEZIADIN RIVER NORTH - GITANYOW TREATY SETTLEMENT LANDS

Skeena Mining Division
Cassiar Land District

MEZIADIN RIVER SOUTH - GITANYOW TREATY SETTLEMENT LANDS

Skeena Mining Division
Cassiar Land District

- 2 -

MEZIADIN RIVER WEST - GITANYOW TREATY SETTLEMENT LANDS
Skeena Mining Division
Cassiar Land District

NASS EAST - GITANYOW TREATY SETTLEMENT LANDS
Skeena Mining Division
Cassiar Land District

NASS NORTH - GITANYOW TREATY SETTLEMENT LANDS
Skeena Mining Division
Cassiar Land District

NASS RIPARIAN NORTH - GITANYOW TREATY SETTLEMENT LANDS
Skeena Mining Division
Cassiar Land District

NASS WEST - GITANYOW TREATY SETTLEMENT LANDS
Skeena Mining Division
Cassiar Land District

SIDESLIP - GITANYOW TREATY SETTLEMENT LANDS
Skeena Mining Division
Cassiar Land District

SWORDGRASS - GITANYOW TREATY SETTLEMENT LANDS
Skeena Mining Division
Cassiar Land District

TFL - GITANYOW TREATY SETTLEMENT LANDS
Skeena Mining Division
Cassiar Land District

TFL RIPARIAN SOUTH - GITANYOW TREATY SETTLEMENT LANDS
Skeena Mining Division
Cassiar Land District

WHITE RIVER - GITANYOW TREATY SETTLEMENT LANDS
Skeena Mining Division
Cassiar Land District