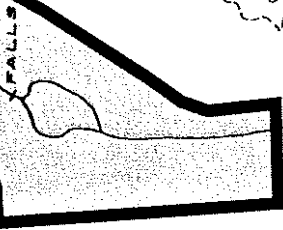
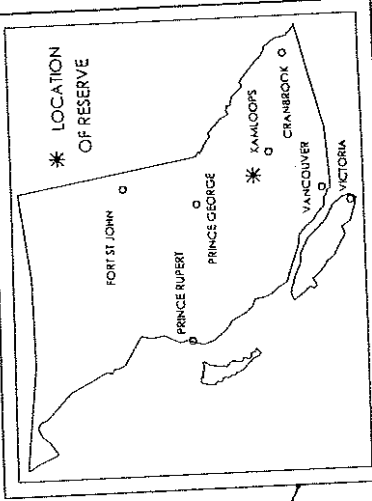


MT.
MICROWAVE
JIM



DAM



* LOCATION
OF RESERVE

FORT ST. JOHN

PRINCE RUPERT

PRINCE GEORGE


KAMLOOPS

CRANBROOK

VANCOUVER

VICTORIA

This is a summary sketch of the area shown in black on Mineral Titles Reference Maps (File 12000 01)

| | | |
|--|---|---------------------------------------|
|  <p>BRITISH COLUMBIA Ministry of Energy and Mines</p> <p>Mineral Titles Branch</p> | <p>NAME: CRATER LAKE - 100 MILE HOUSE GOAL 2 PPA</p> | |
| | <p>MINING DIVISION: CLINTON</p> | <p>SITE NO. 372053</p> |
| <p>LAND DISTRICT: LILLOOET</p> | <p>PREPARED BY: HJL</p> | <p>SCALE 1 : 31 680</p> |
| <p>MAPS: 092P06E</p> | <p>HECTARES: 94</p> | <p>FILE NUMBER: 14280 03 1074</p> |