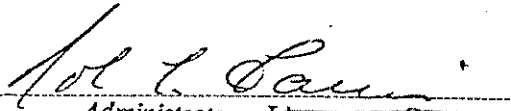





2696


APPROVED AND ORDERED SEP. 9 1976


Administrator ~~Lieutenant Governor~~

EXECUTIVE COUNCIL CHAMBERS, VICTORIA SEP. 9 1976

Pursuant to the Mineral Act and Placer Mining Act, and upon the recommendation of the undersigned, the ~~Lieutenant Governor~~ ^{Administrator}, by and with the advice and consent of the Executive Council, orders that


-  (1) no person shall record or locate upon and no free miner shall stake on any of the lands within the following described areas in the Nelson Mining Division, Kootenay Land District, in the period commencing on the date of approval of this order and terminating August 31, 1981:
- (a) all that land between the Waneta-Nelway road and the centre line of the Pend-d'Oreille from the Waneta dam to a line drawn parallel to and 20 chains east of the easterly boundary of L7193, Kootenay Land District;
 - (b) all that land lying within an area one-half mile wide on the left bank of the Columbia River from the confluence of the Columbia and Pend-d'Oreille Rivers to the north boundary of L205A, Kootenay Land District;
- (2) upon the expiry of the term or cancellation of any existing mineral claim, placer claim or lease, or lease issued under the Mineral Act or upon the reversion to the Crown in right of the Province of any Crown-granted mineral claim the lands formerly contained in these instruments which fall within the above areas shall immediately upon such expiry or cancellation or reversion become subject to this order and no person shall record or locate upon and no free miner shall stake on such lands;
- and
- (3) with respect to the Placer Mining Act the lands described above are hereby designated as placer reserves.


Minister of Mines and Petroleum Resources

FILED

SEP 13 1976

B.C. REG. No. 500/76


Presiding Member of the Executive Council