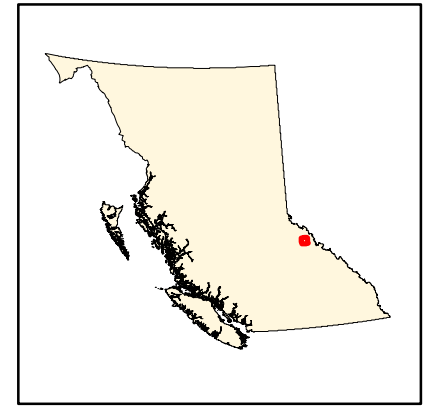







Approximately 15km to Valemount



Canoe Geothermal Permit

11,848 hectares

-  Proposed Geothermal Permit
-  Park / Protected Area
-  Recreation Area
-  Ecological Reserve
-  Protected Areas (non-directional)
-  Conservancy Area
-  Wildlife Management Area
-  Road
-  Rail Line
-  Pipeline
-  Transmission Line



1:150,000

file: permits_canoe_2010.mxd