



Ministry of
Aboriginal Relations
and Reconciliation

First Nations Consultative Areas Database (CAD) Public Map Service

User Guidance Technical Instructions for Using CAD Report
Tools

January 28, 2015

Contents

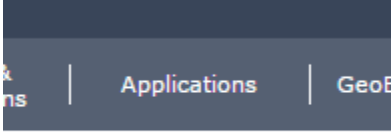
Launching the CAD Public Map Service in iMapBC 1

Locating the Tools & Running the CAD Report 2

CAD Support Information 4

Launching the CAD Public Map Service in iMapBC

1. The CAD Public Map Service is a theme within the public version of iMapBC. iMapBC can be accessed at the GoEBC Gateway: <http://geobc.gov.bc.ca/>
2. Click on the *Applications* link



3. Navigate down the list of applications to the **First Nations Consultative Areas Database (CAD)** section and select the *Launch Public Application* link.

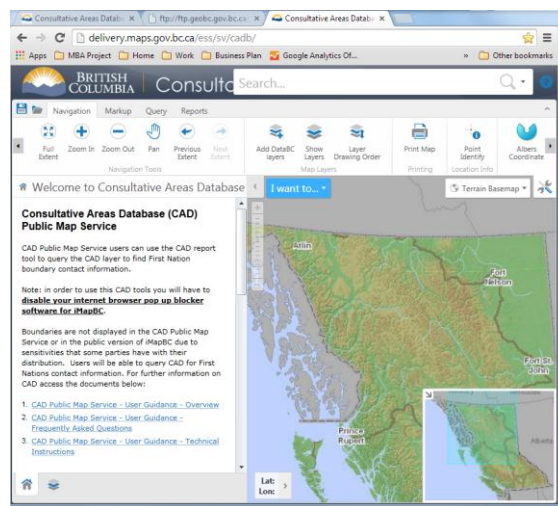
First Nations Consultative Areas Database (CAD)

The First Nations Consultative Areas Database (CAD) provides preliminary contact information for First Nations who may have Aboriginal Interests identified within the area queried. These contacts are based on knowledge currently available to the Province.

- [DataBC Catalogue Entry](#)
- [User's Guide](#)
- [Launch Public Application](#)
- [Launch Internal Application](#)




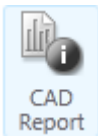
4. The iMapBC web mapping application will then open in a new window

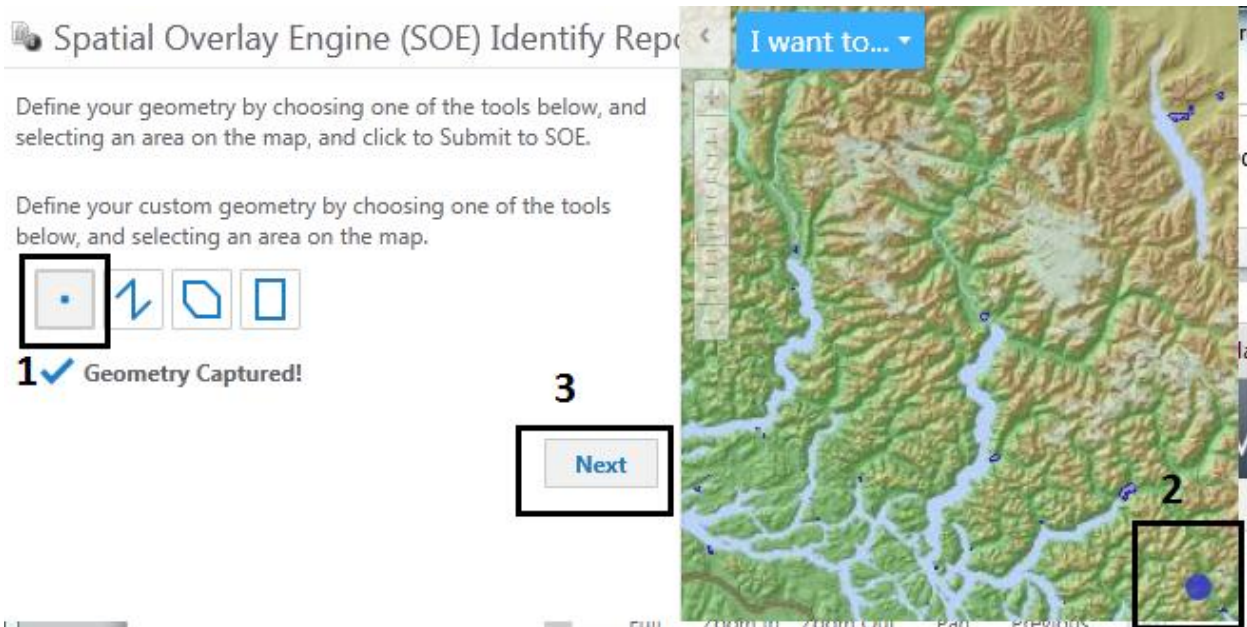


Locating the Tools & Running the CAD Report

1. The CAD tool has been bundled into the CAD Report and is located in the Reports menu tab. To launch the cad tool, first select the *Reports* menu tab.



2. Next, select the  *CAD Report icon* in the *Spatial Overlay* section of the toolbar.
3. You can select by point, line, polygon and rectangle. Select a point, select a location on the map and click next.



- Next, select your desired buffer (m) and report name and select submit.

Spatial Overlay Engine (SOE) Identify Report

Adjacency buffer (m):

Report Name:

Format options:

- The Results should display for you.

SOE Report

Report Name: Report
Report Date: Thu Jan 29 14:24:01 PST 2015
Shape Name: unnamed
Adjacency Buffer: 25.0

CAD contact information for the area that was queried is a single First Nation boundary may have multiple contact for a contact to show up in the list more than once.

Conflicting Features:

Contact Name	
Contact Title	Chief and Council
Contact Organization	Sechelt First Nation
Contact Address	PO Box 740
Contact City	Sechelt
Contact Province	BC
Contact Postal Code	V0N 3A0
Contact Phone	604-885-2273
Contact Fax	604-885-3490
Contact Email	

Additional Notes:

Boundaries are not displayed in the CAD Public Map Service or in the public version of iMapBC due to sensitivities that some parties have with their distribution.

CAD Support Information

Business Inquiries

For CAD business inquiries or to submit boundary related changes please contact the Ministry of Aboriginal Relations and Reconciliation (MARR) Manager for your region as listed here:

https://cmslite.gov.bc.ca/cmslite/assets/asset/download/11E65DDB21FE4B6EBFF2109DFDCEEE25?fileName=first_nations_consultation_area_database_public_map_service_managers_list.pdf

For a PDF map of the regions is available here:

https://cmslite.gov.bc.ca/cmslite/assets/asset/download/1944C666B8CB4E559837AEEF0EBBD16E?fileName=constulation_data_base_nrs_regions.pdf

Technical Inquiries

For technical questions or if you encounter problems with the CAD Public Map Service contact the GeoBC Service Desk:

- NRSApplications@gov.bc.ca
- Toll Free (within BC): 1-866-952-6801
- Phone (within Victoria): (250) 952-6801