

Skwah First Nation
Forest Consultation and Revenue Sharing Agreement (FCRSA)
(The "Agreement")

Amendment Agreement #1

WHEREAS:

- A. The parties entered into the Agreement on April 23, 2012.
- B. The parties wish to amend the Agreement as set out in this Amendment Agreement #1 for the purpose of updating the map outlined in Appendix A.

THEREFORE:

The parties agree to amend the Agreement as follows:

- 1. The map attached to the Agreement as Appendix A is replaced by the map titled "Appendix A – Map of Skwah First Nation Traditional Territory" and attached to this Amendment Agreement # 1, which map will be used for all purposes identified in the Agreement.

In all other respects the Agreement remains the same.

These amendments will take effect on the date that the last party signs this Amendment Agreement #1.

Signed on behalf of:

Skwah First Nation



Chief Robert Combes


Date Aug 29 2013



Witness of Skwah First Nation
Signature

Signed on behalf of:

Government of British Columbia



Regional Director, Coast Region
Ministry of Aboriginal Relations and
Reconciliation

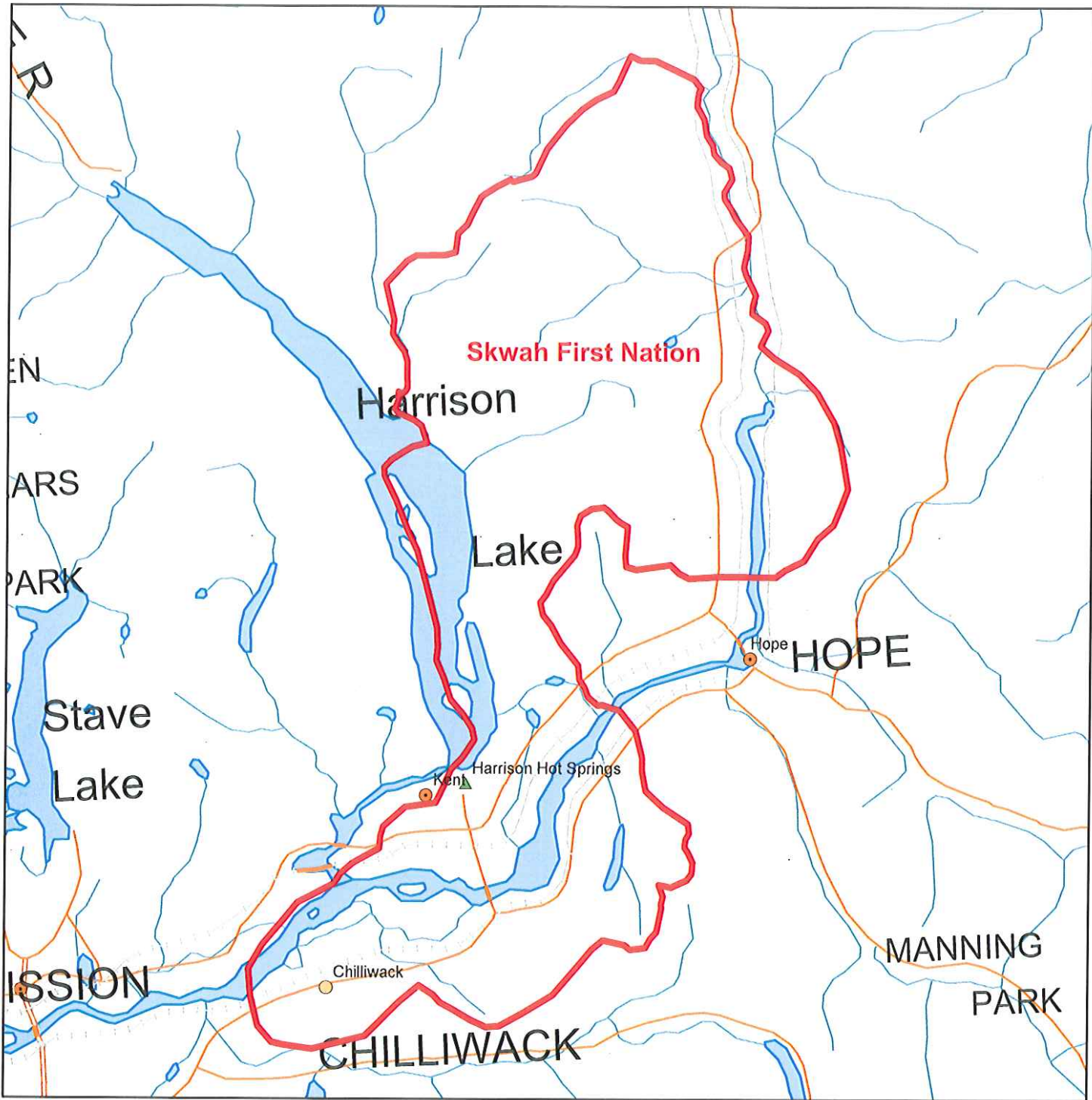
Date

Oct 1, 2013



Witness of Provincial Signature

Appendix A: Map of the Skwah First Nation Traditional Territory




Legend

Forest and Range Consultation and Revenue Sharing Agreement Boundary



Date: August 15, 2013



Key Map



This map has been prepared for information purposes only and is not intended to create, recognize, limit or deny any aboriginal rights, including title, that any First Nations may have, or impose any obligations on British Columbia or alter the legal status of resources within the Province or the existing legal authority of British Columbia.