

# iMap: Access to SITE Information

Vince Hanemayer

Senior Contaminated Sites Officers  
October 28, 2015



Ministry of  
Environment

# ACCESSING IMAP

- Data BC
  - iMap public portal
- .kmz for Google Earth will also be available

Navigation | Maps & Data Sources | Reports & Printing | Markup | Analysis | Help

Clicked Coordinates: Lat: 54.7229, Lon: -126.1876, Lat/Lon (DD)

Scale: 1: 7,268,520

Jump to a map bookmark...

Welcome to iMapBC

**A window to spatial information in British Columbia**

To help you get started, use the "Add DataBC layers" tool on the toolbar, under the "Maps & Data Sources" tab (or click the "I want to..." drop-down menu) and use the "Add DataBC layers") in order to choose the layers you wish to view on the map.

You can navigate to your area of interest by using the tools found under the Navigation tab. "Zoom In" allows you to drag a box on the map itself. Alternatively, the mouse wheel allows you to step zoom in and out. You may also right-click on the map to get additional tools.

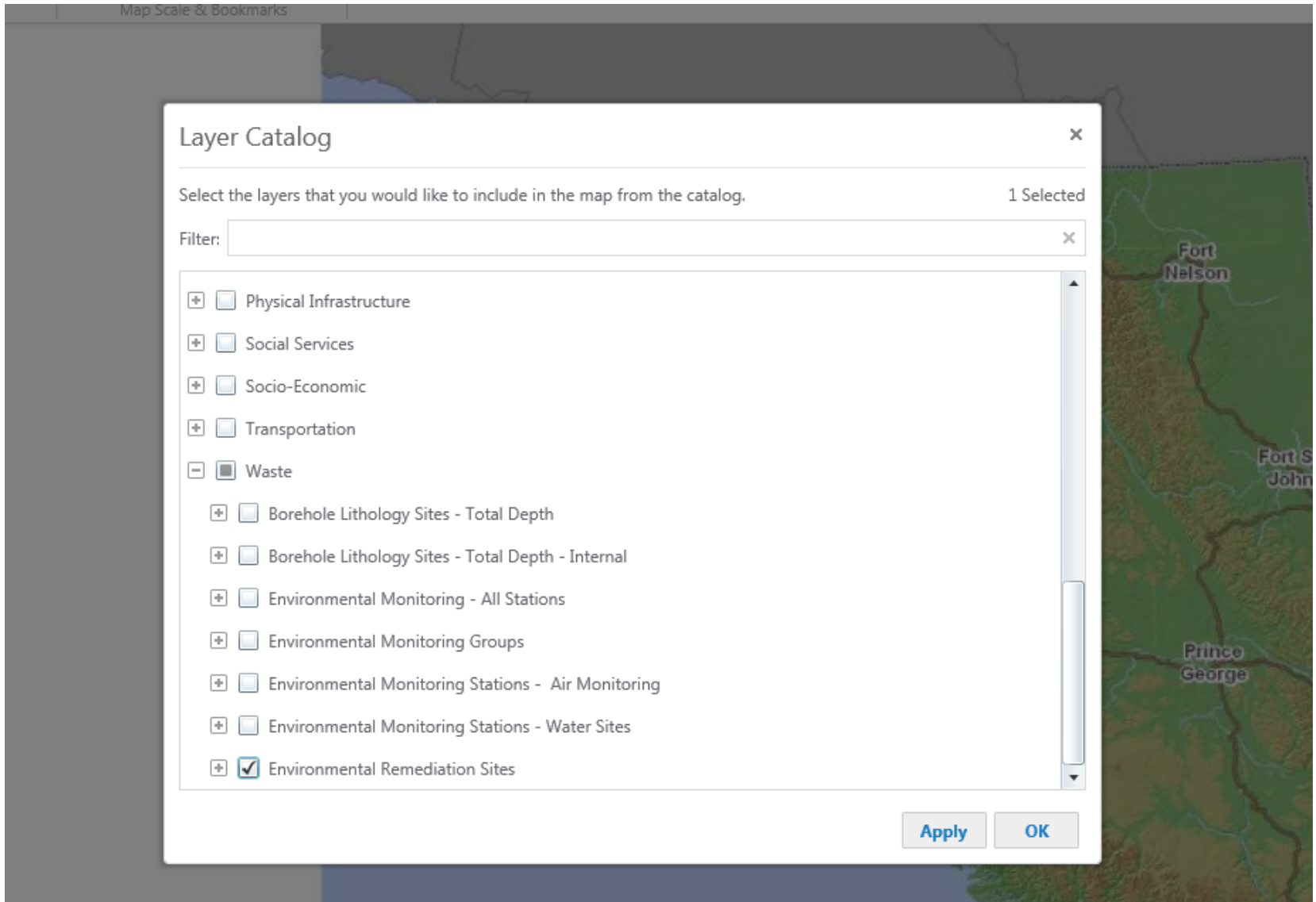
Additional help and information can be obtained by contacting the Service Desk.  
**Hours of Operation:** 8:00 am to 4:30 pm (PST) Monday to Friday  
*\*Please leave a voice message if you are calling after hours*  
**Phone (within Victoria):** (250) 952-6801  
**Toll Free (within BC):** 1-866-952-6801  
**E-Mail:** NRSApplications@gov.bc.ca



# MAPS AND DATA SOURCES TAB

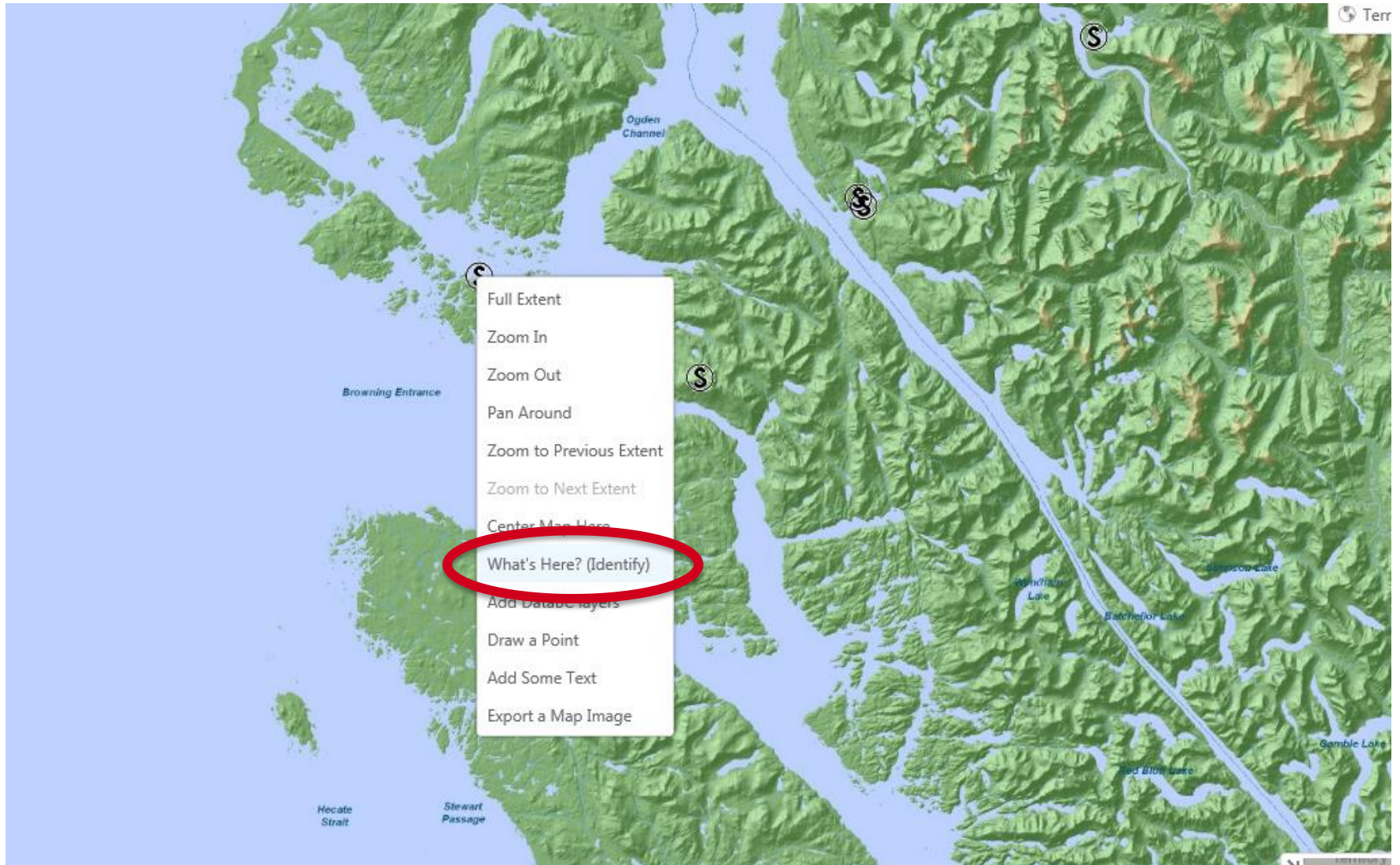
The screenshot shows the iMapBC web application interface. The browser address bar displays <https://arcmaps.gov.bc.ca/ess/sw/imapbc/>. The application header includes the British Columbia logo and the text "iMapBC". The main navigation bar contains several tabs: "Navigation", "Maps & Data Sources", "Reports & Printing", "Markup", "Analysis", and "Help". The "Maps & Data Sources" tab is highlighted with a red circle. Below the navigation bar, there is a toolbar with four buttons: "Add DataBC layers", "External Map Layer", "Add Shapefile", and "Add CSV file". To the right of these buttons are "Layer Drawing Order" and "Show Layers" buttons. Further right, there are checkboxes for "Map Tips" and "Display for...", a scale input field set to "7,268,520", and a "Jump to a map bookmark..." button. The main content area features a "Welcome to iMapBC" message and a "I want to..." drop-down menu. The text below the welcome message reads: "A window to spatial information in British Columbia. To help you get started, use the 'Add DataBC layers' tool on the toolbar, under the 'Maps & Data Sources' tab (or click the 'I want to...' drop-down and use the 'Add DataBC layers') in order to choose the layers you wish to view on the map. You can navigate to your area of interest by using the tools found".

# APPLY DATA LAYER

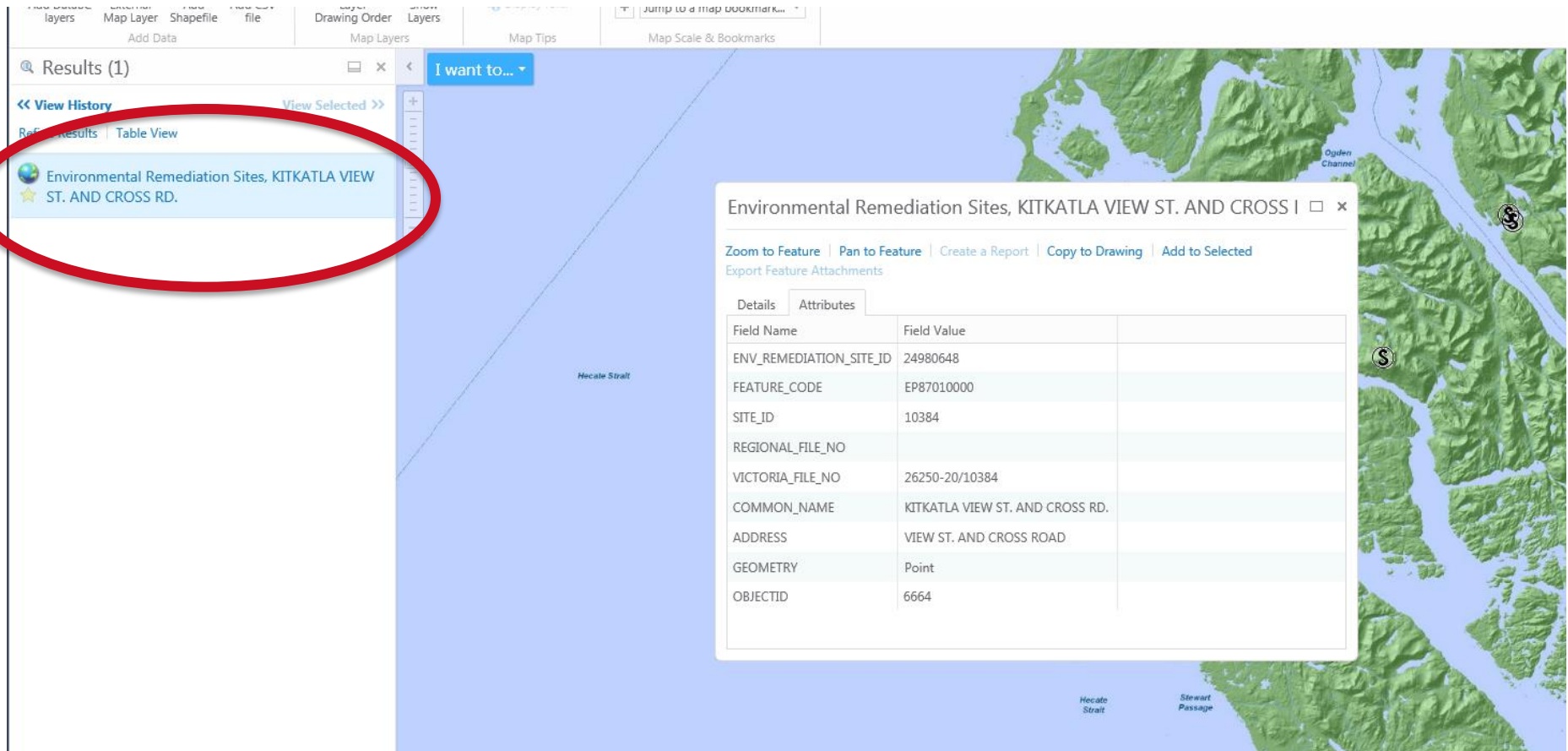




# RIGHT CLICK ON POINT



# FEATURE DETAIL



Results (1)

[View History](#) [View Selected](#)

Ref. Results | Table View

Environmental Remediation Sites, KITKATLA VIEW ST. AND CROSS RD.

Environmental Remediation Sites, KITKATLA VIEW ST. AND CROSS I

[Zoom to Feature](#) | [Pan to Feature](#) | [Create a Report](#) | [Copy to Drawing](#) | [Add to Selected](#)

Export Feature Attachments

Details | Attributes

Field Name	Field Value
ENV_REMEDIATION_SITE_ID	24980648
FEATURE_CODE	EP87010000
SITE_ID	10384
REGIONAL_FILE_NO	
VICTORIA_FILE_NO	26250-20/10384
COMMON_NAME	KITKATLA VIEW ST. AND CROSS RD.
ADDRESS	VIEW ST. AND CROSS ROAD
GEOMETRY	Point
OBJECTID	6664

# THANK YOU

Vince Hanemayer

[Vincent.hanemayer@gov.bc.ca](mailto:Vincent.hanemayer@gov.bc.ca)



Ministry of  
Environment