



SNC-LAVALIN
Morrow Environmental

Client :
Imperial Oil Limited

Borehole No. : BH04-12

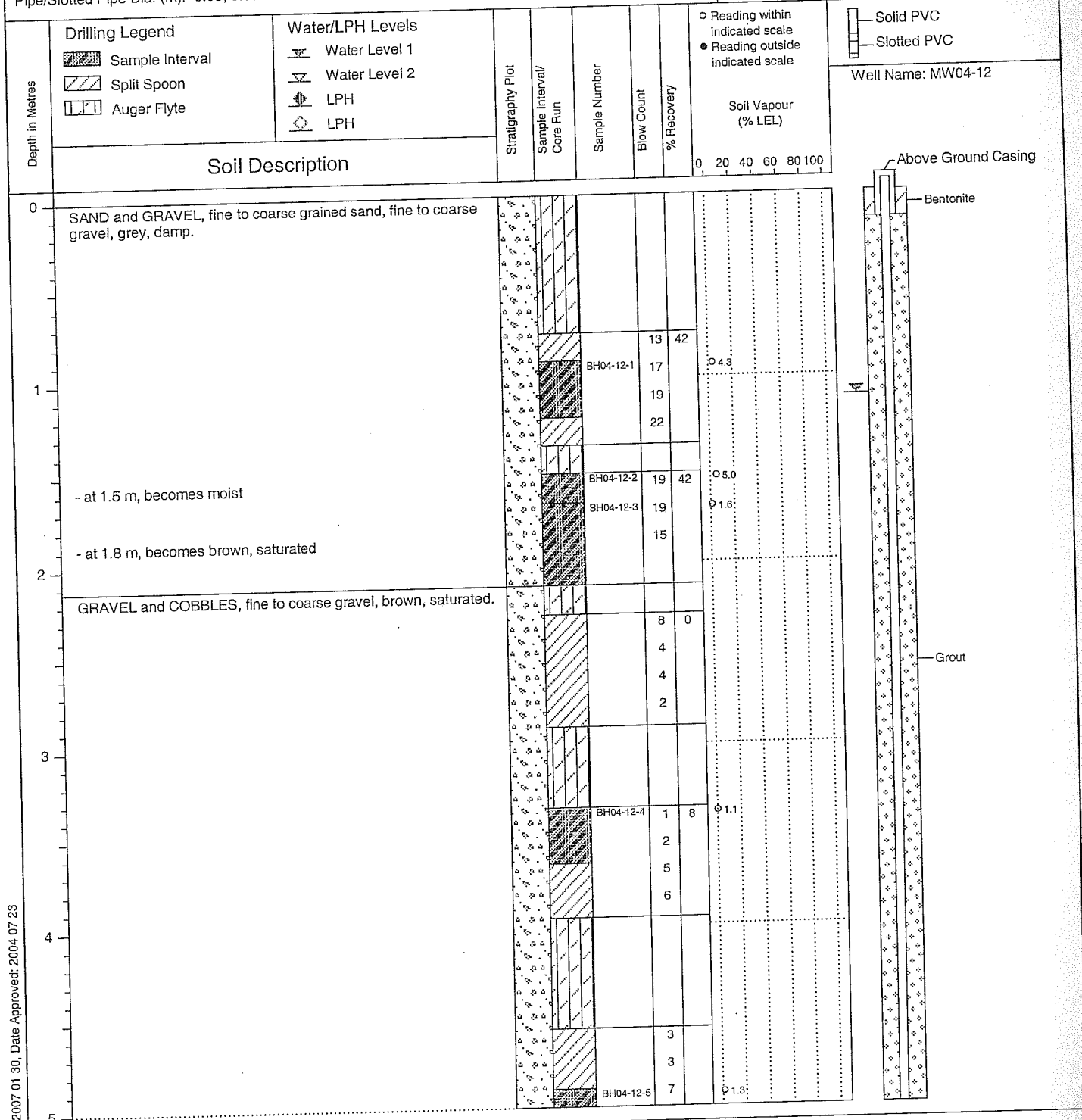
Location :
355 Blair Street, Invermere, BC

(Page 1 of 3)

Drilling Contractor: Geotech Drilling Services Ltd
Drilling Method : Odex
Borehole Dia. (m) : 0.10
Pipe/Slotted Pipe Dia. (m): 0.05, 0.05

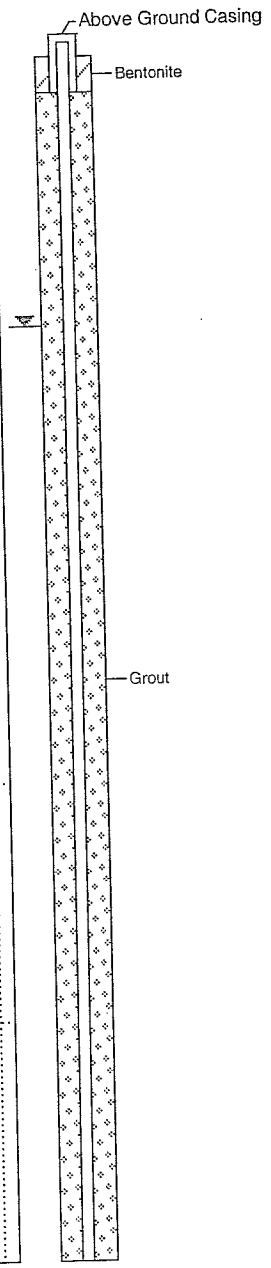
Date Monitored : 2004 06 21
Ground Surf Elev. (m) : 801.06
Top of Casing Elev. (m) : 801.72

Project Number : 130467
Borehole Logged By : MLU
Date Drilled : 2004 06 15
Log Typed By : SW



○ Solid PVC
□ Slotted PVC

Well Name: MW04-12



Print Date: 2007 01 30, Date Approved: 2004 07 23

...Continued

Notes:
Bolted sample denotes sample analyzed.



SNC-LAVALIN
Morrow Environmental

Client :
Imperial Oil Limited

Borehole No. : BH04-12

Location :
355 Blair Street, Invermere, BC

(Page 2 of 3)

Drilling Contractor: Geotech Drilling Services Ltd
Drilling Method : Odex
Borehole Dia. (m) : 0.10
Pipe/Slotted Pipe Dia. (m): 0.05, 0.05

Date Monitored : 2004 06 21
Ground Surf Elev. (m) : 801.06
Top of Casing Elev. (m) : 801.72

Project Number : 130467
Borehole Logged By : MLU
Date Drilled : 2004 06 15
Log Typed By : SW

Depth in Metres	Drilling Legend		Water/LPH Levels		Stratigraphy Plot	Sample Interval/ Core Run	Sample Number	Blow Count	% Recovery	Soil Vapour (% LEL)		Well Name: MW04-12
	Sample Interval	Split Spoon	Auger Flyte	Water Level 1						Water Level 2	LPH	
Soil Description												
5	- at 5.5 m, becomes fine to coarse grained sandy, some silt											
6	SAND, fine to medium grained, brown, saturated.											
7	- at 6.9 m, becomes fine to coarse grained sand, some silt - between 7.0 m and 7.3 m, encountered silt, wood pieces											
8	SILT and CLAY, light brown, high plasticity, moist.											
9	GRAVEL, fine to coarse, angular.											
10	- at 9.8 m, grades to some fine to coarse grained sand											
...Continued												
Notes: Bolded sample denotes sample analyzed.												

Print Date: 2007 01 30, Date Approved: 2004 07 23



SNC-LAYALIN
Morrow Environmental

Client :
Imperial Oil Limited

Borehole No. : BH04-12

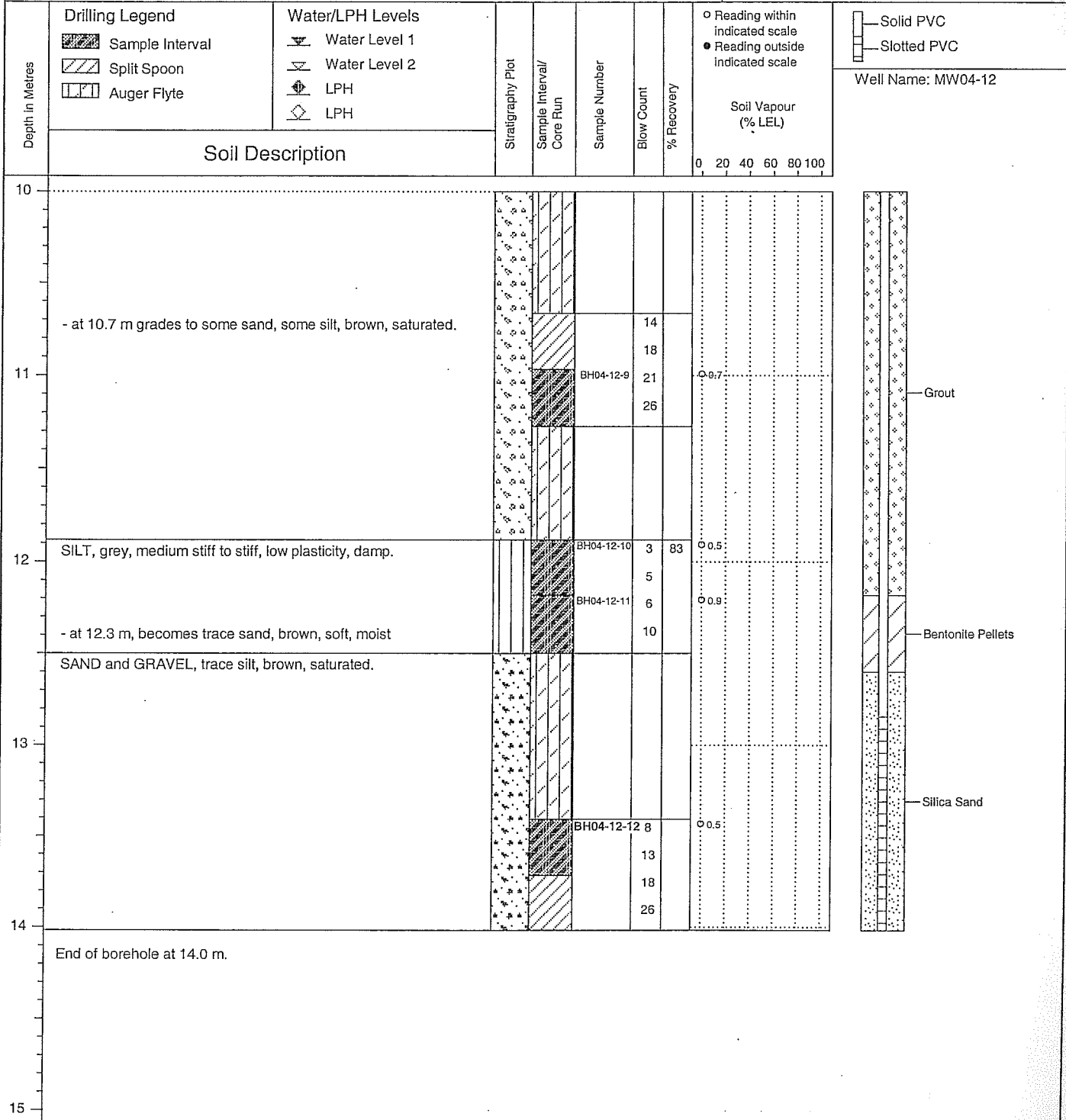
Location :
355 Blair Street, Invermere, BC

(Page 3 of 3)

Drilling Contractor: Geotech Drilling Services Ltd
Drilling Method : Odex
Borehole Dia. (m) : 0.10
Pipe/Slotted Pipe Dia. (m): 0.05, 0.05

Date Monitored : 2004 06 21
Ground Surf Elev. (m) : 801.06
Top of Casing Elev. (m) : 801.72

Project Number : 130467
Borehole Logged By : MLU
Date Drilled : 2004 06 15
Log Typed By : SW



Notes:
Bolded sample denotes sample analyzed.