

Hullcar Aquifer

Wells By Use

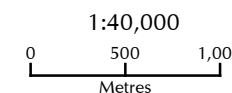
- Drinking Water Supply System Well Use
- ◆ Domestic Well Use
- ◇ Irrigation Well Use
- ◆ Commercial or Industrial Well Use
- Unknown Well Use
- Observation Well Use
- Other Well Use
- Abandoned Well Use

Legend

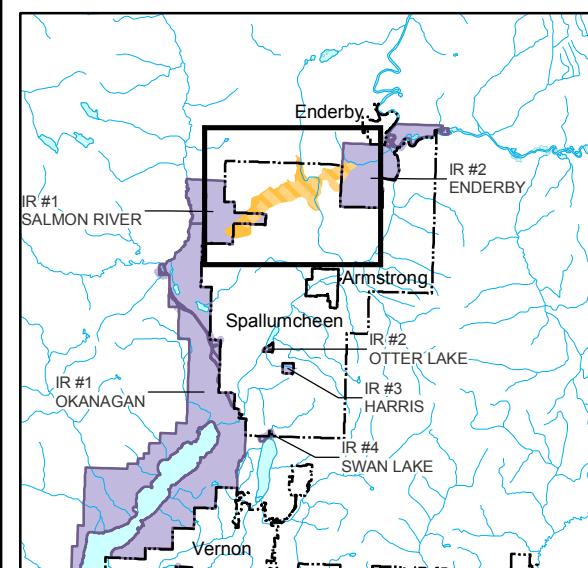
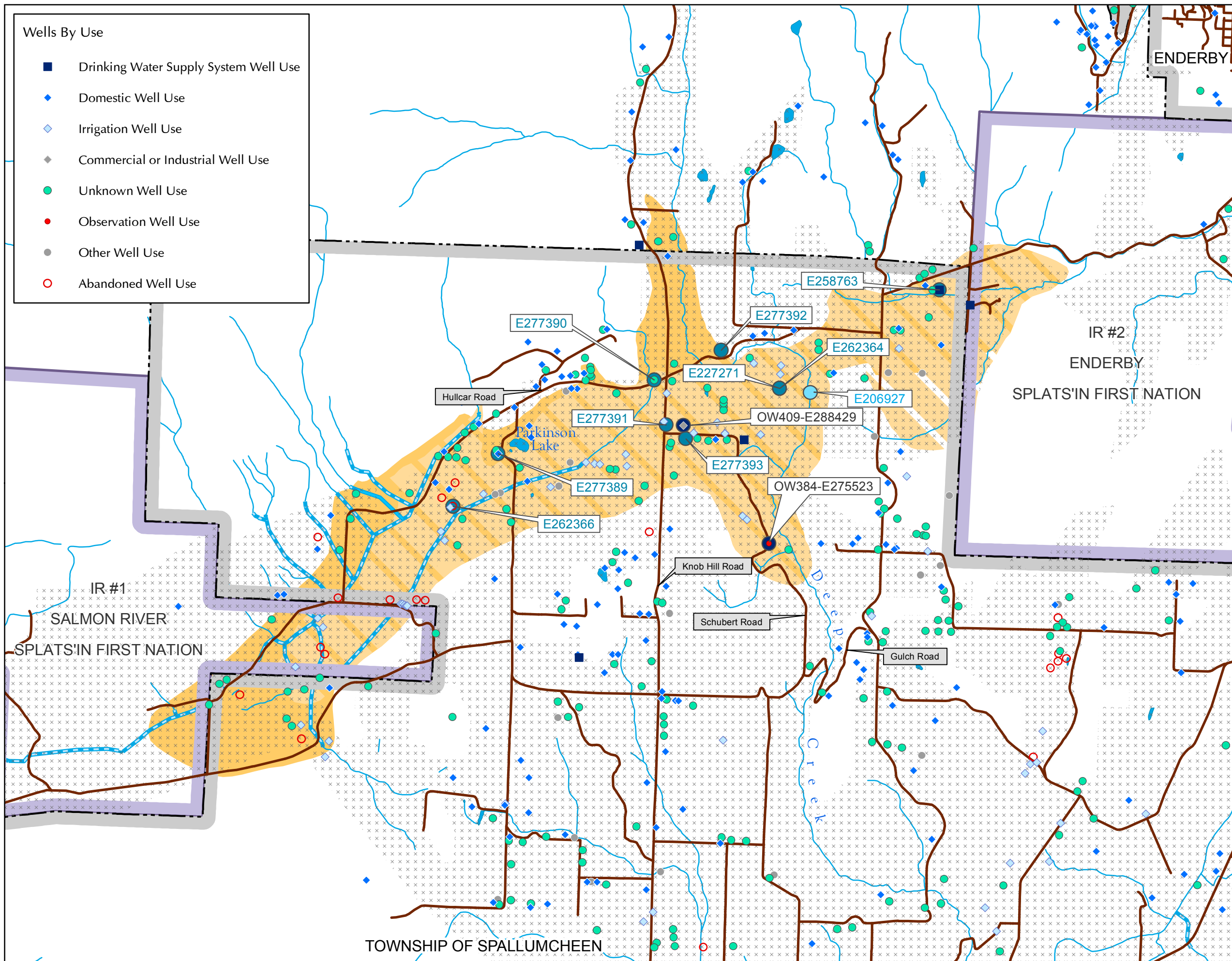
- Aquifer Boundary**
 - Aquifer #102
 - Aquifer #103
- Observation Well
- Sampling Site
- Surface Water Site
- Stream
- Underground Connector
- Inferred Connector
- Indian Reserve
- ⊗ Agricultural Land Reserve
- Road

The following First Nation traditional territories overlap the Hullcar Aquifer:

- Splats'in First Nation (member of Secwepemc RFA and Shuswap Nation Tribal Council)
- Adams Lake Indian Band (member of Secwepemc RFA)
- Little Shuswap Indian Band
- Okanagan Indian Band (member of Okanagan Nation Alliance)
- Neskonlith Indian Band



Ratio scale is correct at 11"x17" page size.



Produced by: GeoBC
 Created by: Decision Support Section, sph
 Coordinate System: NAD 1983 UTM Zone 11N
 Date: March 14, 2016
 Produced for: Ministry of Environment