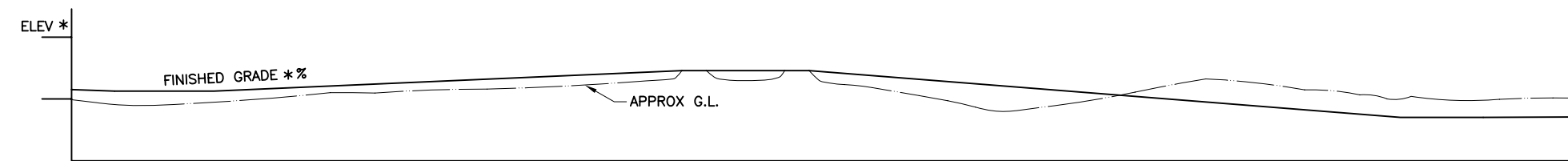
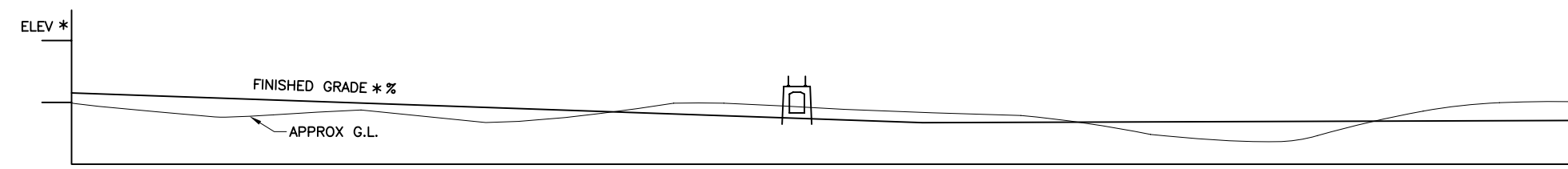
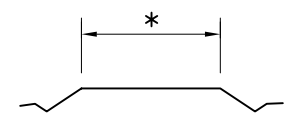
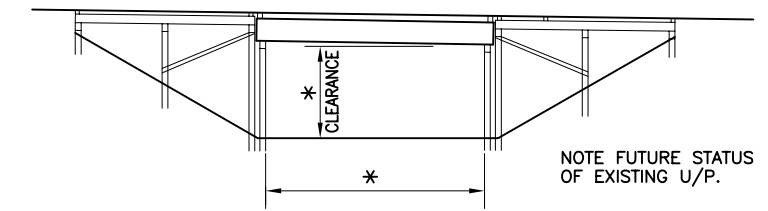


SECTION B-B
SCALE 1:200



- NOTES:**
- * AS FOUND IN FIELD OR PROPOSED.
2440 PLUS 25.4 PER DEGREE OF CURVE.
 - RAILWAY NAME, MILEAGE, AND SUBDIVISION.
 - STRUCTURE CAPACITY (DESIGN STANDARD FOR LOADING)
 - RAIL FACILITIES, (SIDEWALKS, FUTURE TRACKAGE ETC.)
 - LONGITUDE & LATITUDE (DEGREES, MINUTES & SECONDS).

Rev	Date	Description	Init

REVISIONS

BRITISH COLUMBIA
The Best Place on Earth

Ministry of Transportation
Bridge Engineering

HIGHWAY DISTRICT
HIGHWAY #
**RAILWAY UNDERPASS
APPLICATION LAYOUT (SAMPLE)**

PREPARED UNDER THE DIRECTION OF		DESIGNED _____ DATE _____
ENGINEER OF RECORD CHIEF BRIDGE ENGINEER		CHECKED _____ DATE _____
DATE _____		DRAWN _____ DATE _____
FILE No.	PROJECT No.	SCALE AS NOTED
REG.	DRAWING No.	NEGATIVE No.
		R 07-1