


100% DETAIL

SCALE 0 2 1:250 12m

CAD FILENAME _____ DATE _____

REV	DATE	REVISIONS	SIGNATURE

SENIOR DESIGNER _____ DATE: YYYY-MM-DD

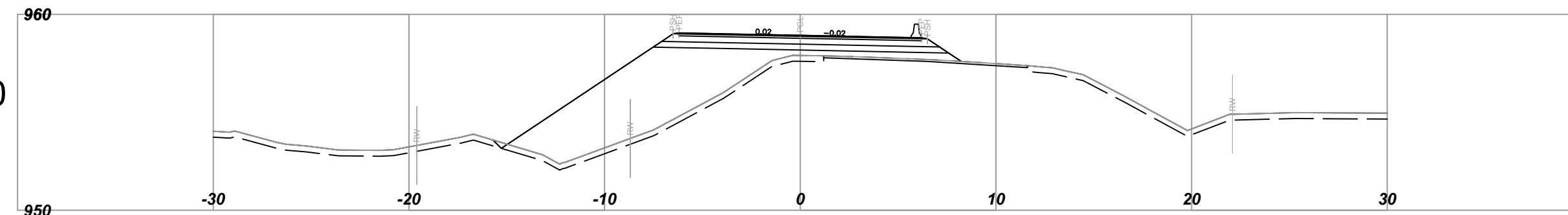


MINISTRY OF TRANSPORTATION AND INFRASTRUCTURE
SOUTHERN INTERIOR REGION
HIGHWAY ENGINEERING AND GEOMATICS

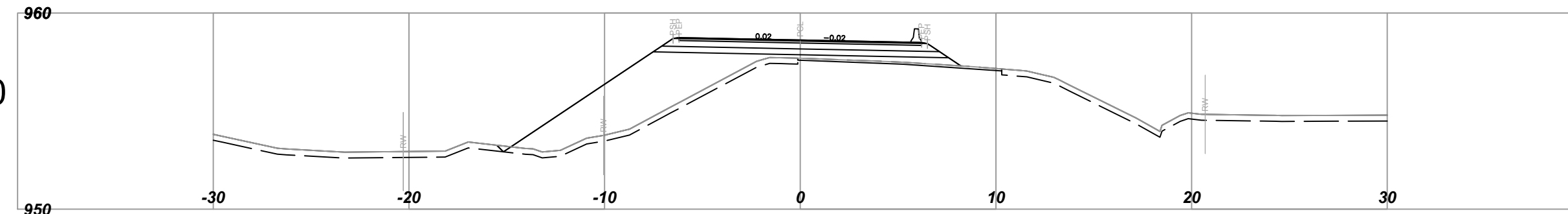
DESIGNED: T. EVELAND DATE: 2016-05-25
QUALITY CONTROL: M. HAWKINS DATE: 2016-06-09
QUALITY ASSURANCE: L. GARAND DATE: 2016-11-26
DRAWN: T. EVELAND DATE: 2016-05-25

SECTIONS			
HIGHWAY No.3/ 95 -SWANSEA BRIDGE			
BRIDGE No.0764			
GRADING AND PAVING			
STA 102+50.000 TO STA 103+70.000			
FILE NUMBER	PROJECT NUMBER	REV	DRAWING NUMBER
1634	23690-0000	2	SHEET 1

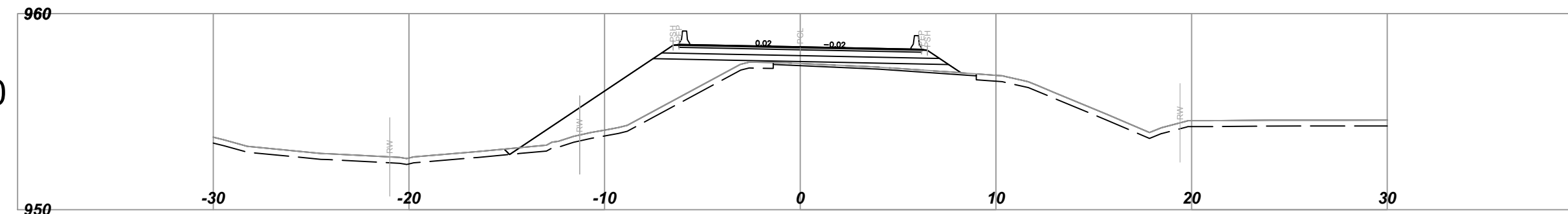
Date: 2016-09-28
Station:
105+70.000



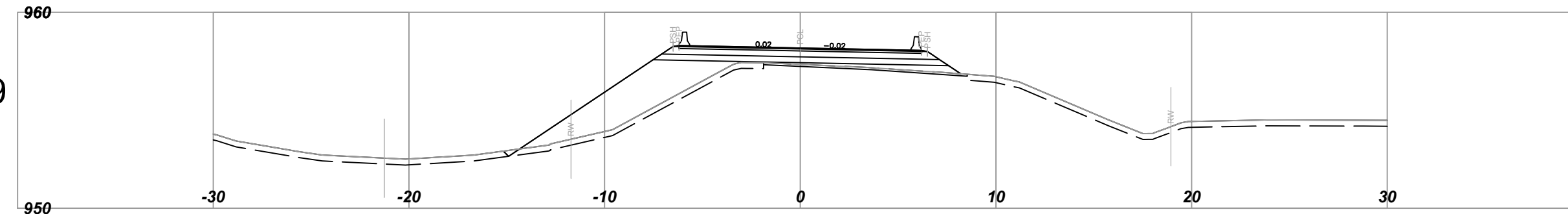
Date: 2016-09-28
Station:
105+60.000



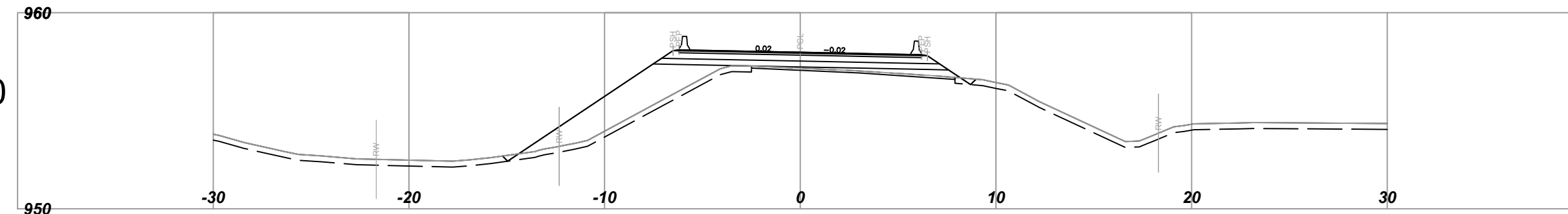
Date: 2016-09-28
Station:
105+50.000



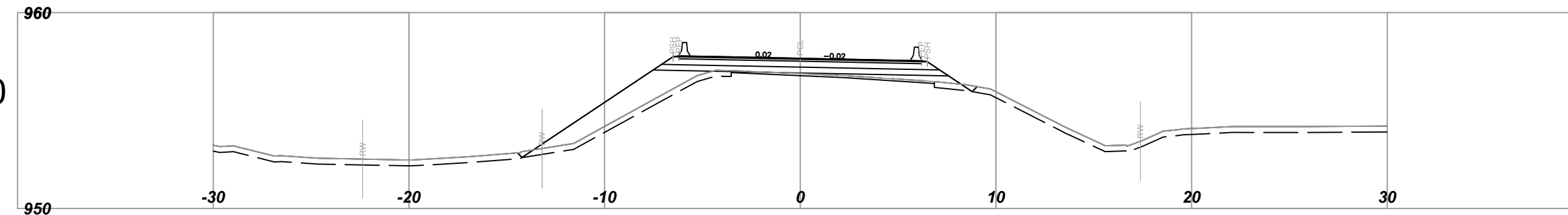
Date: 2016-09-28
Station:
105+45.929



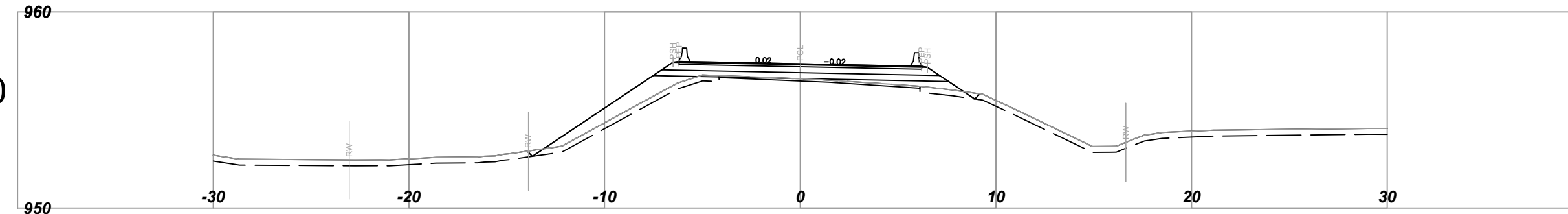
Date: 2016-09-28
Station:
105+40.000



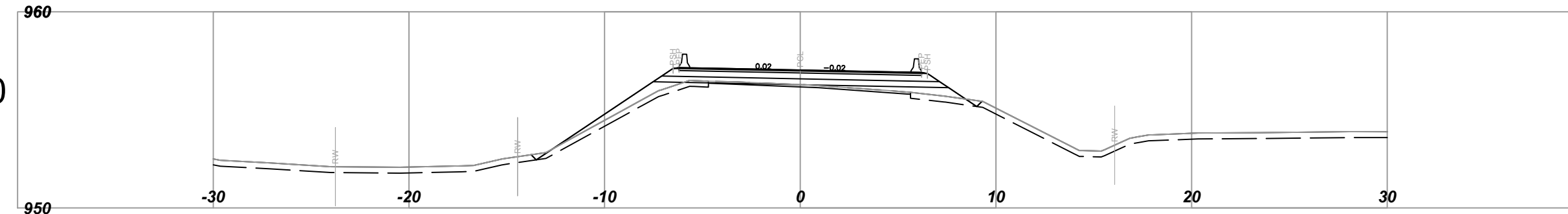
Date: 2016-09-28
Station:
105+30.000



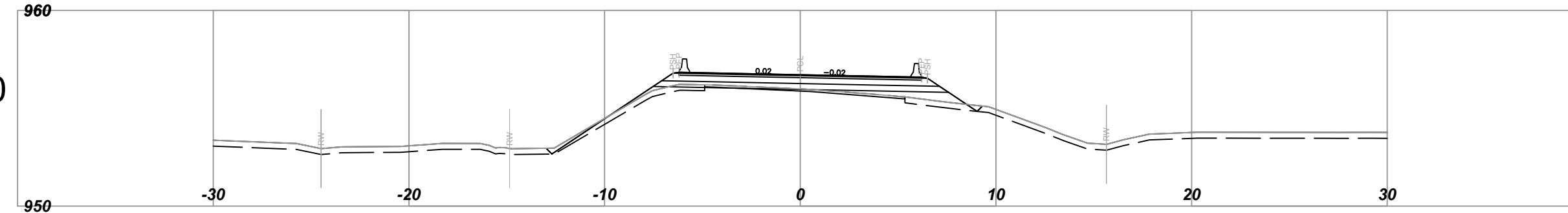
Date: 2016-09-28
Station:
105+20.000



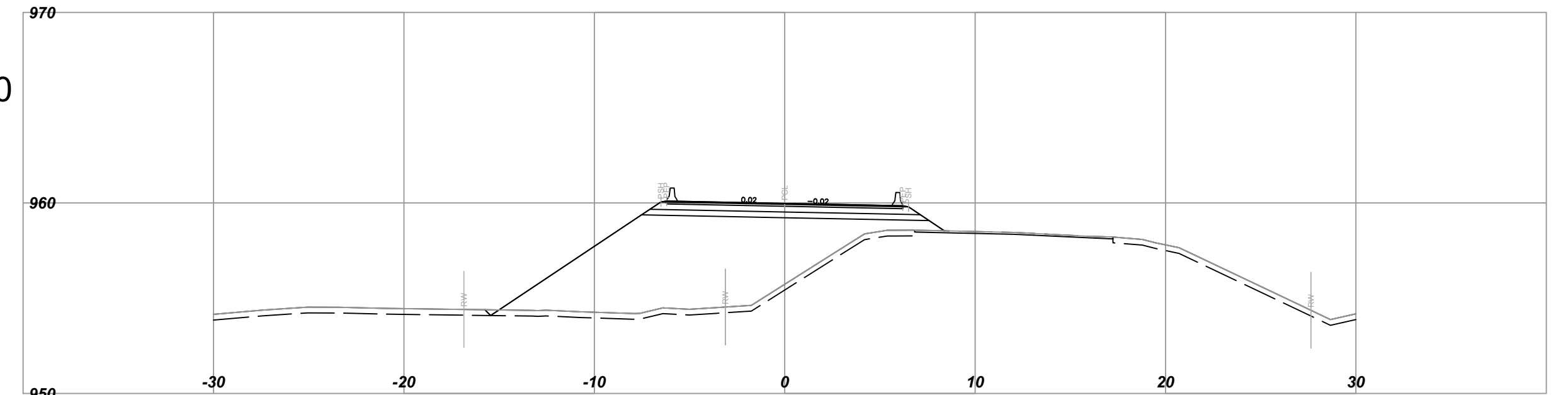
Date: 2016-09-28
Station:
105+10.000



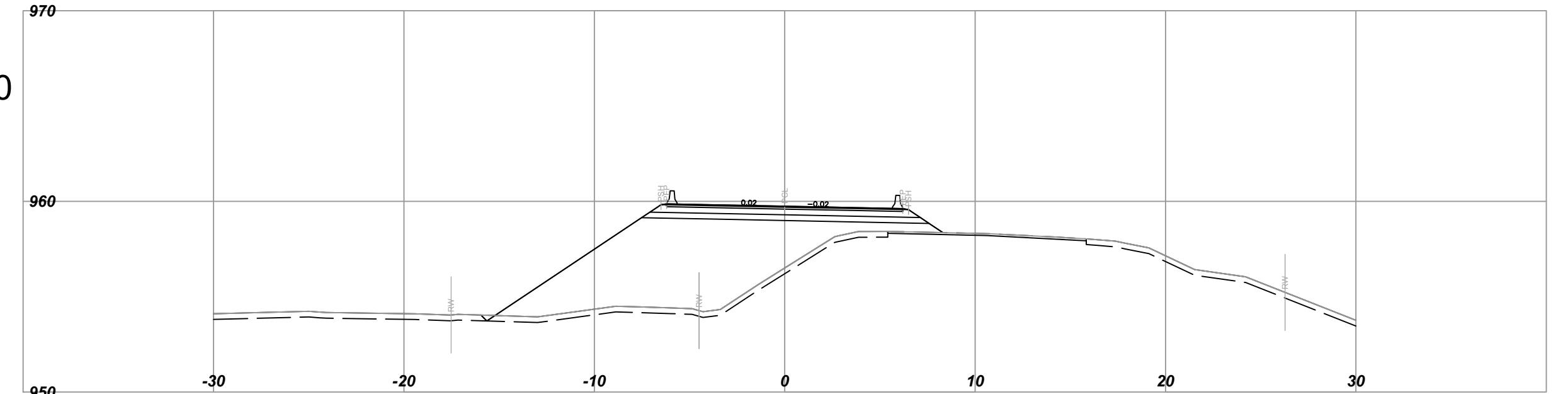
Date: 2016-09-28
Station:
105+00.000



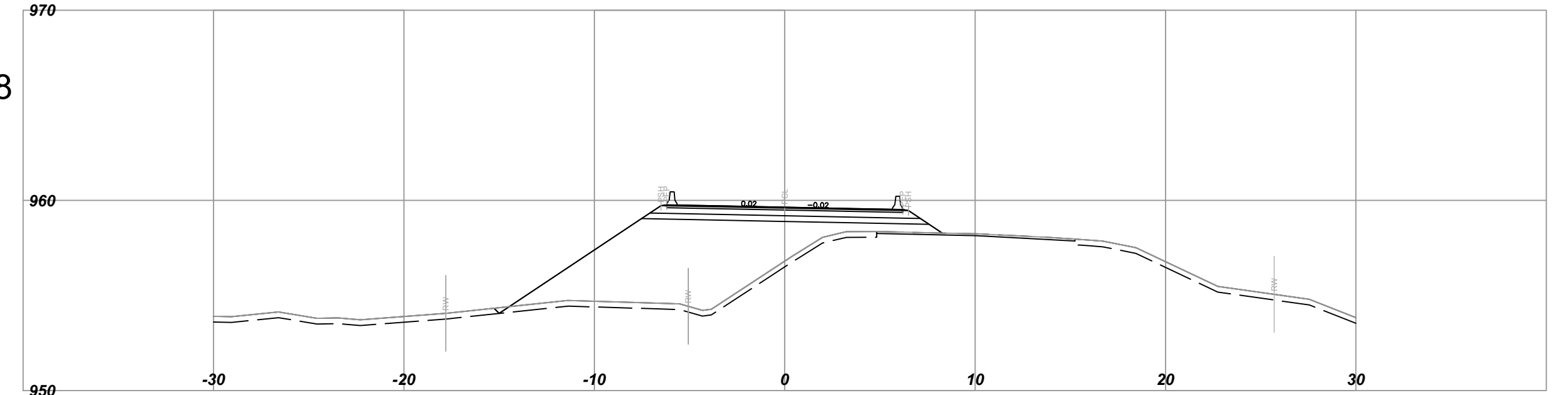
Date: 2016-09-28
Station:
106+10.000



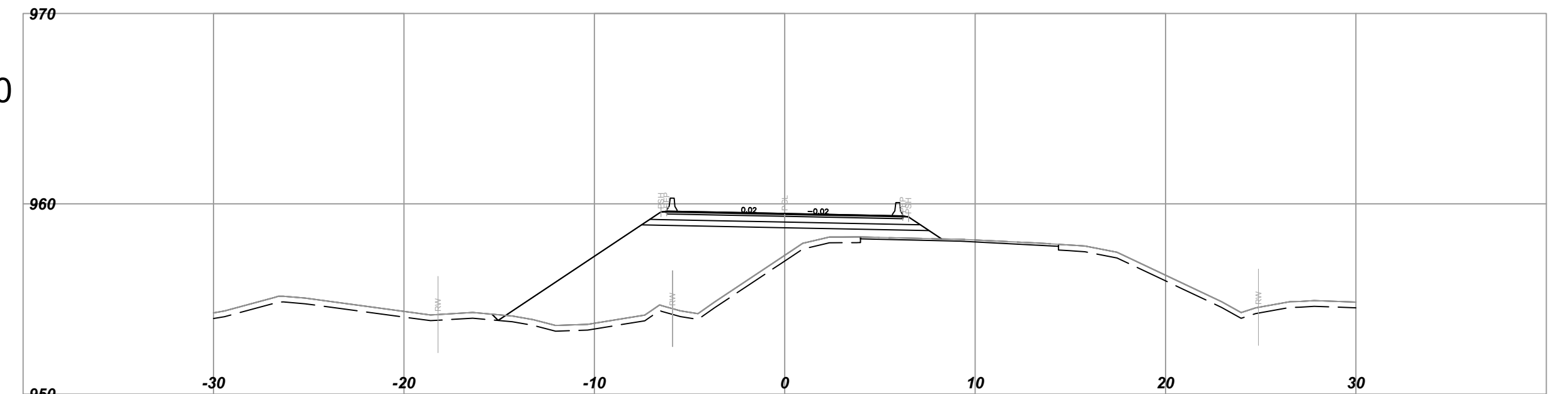
Date: 2016-09-28
Station:
106+00.000



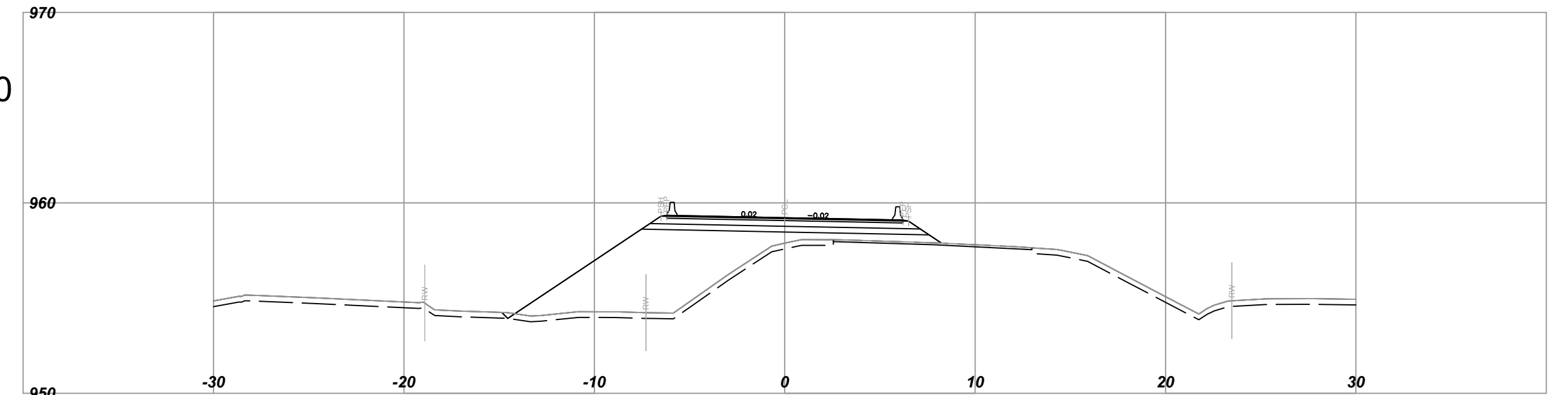
Date: 2016-09-28
Station:
105+95.908



Date: 2016-09-28
Station:
105+90.000




Date: 2016-09-28
Station:
105+80.000



100% DETAIL

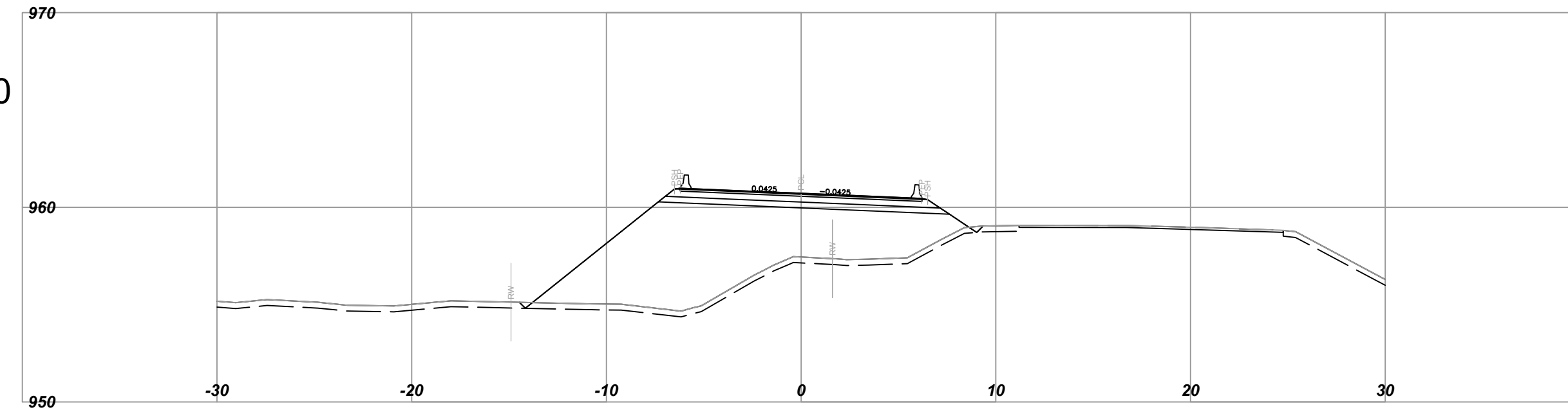
SCALE		0 2 1:250 12m		CAD FILENAME	
REV		DATE		REVISIONS	SIGNATURE
SENIOR DESIGNER					
DATE		YYYY-MM-DD			


MINISTRY OF TRANSPORTATION AND INFRASTRUCTURE
 SOUTHERN INTERIOR REGION
 HIGHWAY ENGINEERING AND GEOMATICS

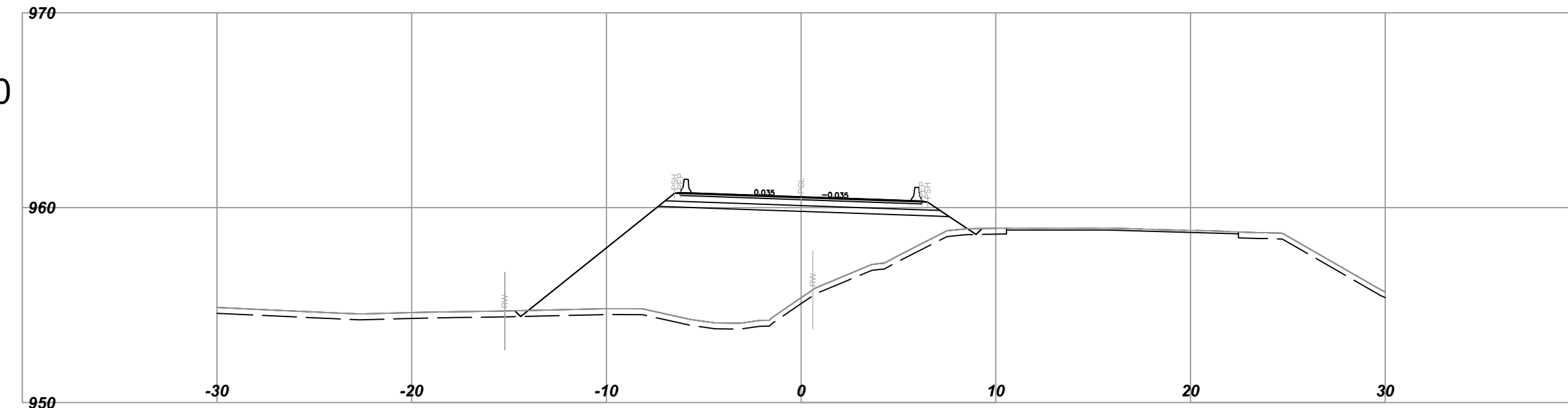
DESIGNED	T. EVELAND	DATE	2016-05-25
QUALITY CONTROL	M. HAWKINS	DATE	2016-06-09
QUALITY ASSURANCE	L. GARAND	DATE	2016-11-26
DRAWN	T. EVELAND	DATE	2016-05-25

SECTIONS			
HIGHWAY No.3/ 95 -SWANSEA BRIDGE			
BRIDGE No.0764			
GRADING AND PAVING			
STA 103+80.000 TO STA 104+95.449			
FILE NUMBER	PROJECT NUMBER	REG	DRAWING NUMBER
1634	23690-0000	2	SHEET 2

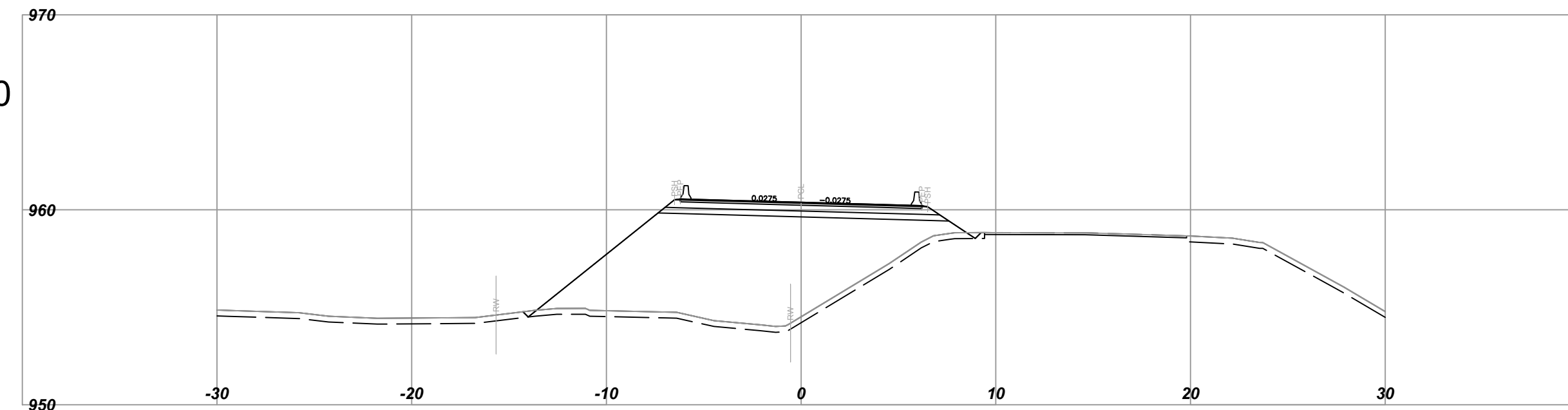
Date: 2016-09-28
Station:
106+50.000



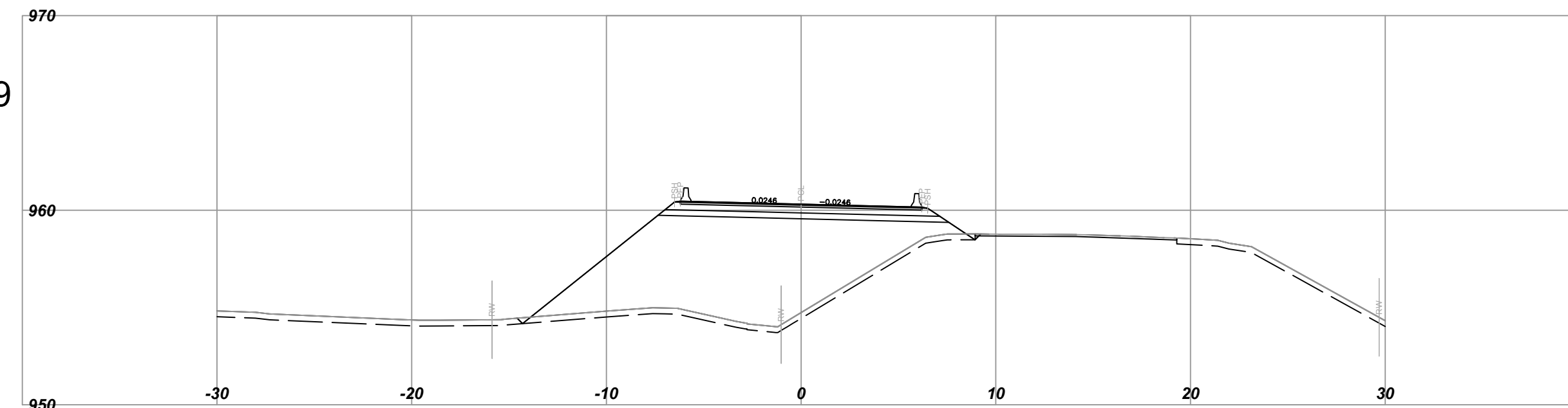
Date: 2016-09-28
Station:
106+40.000



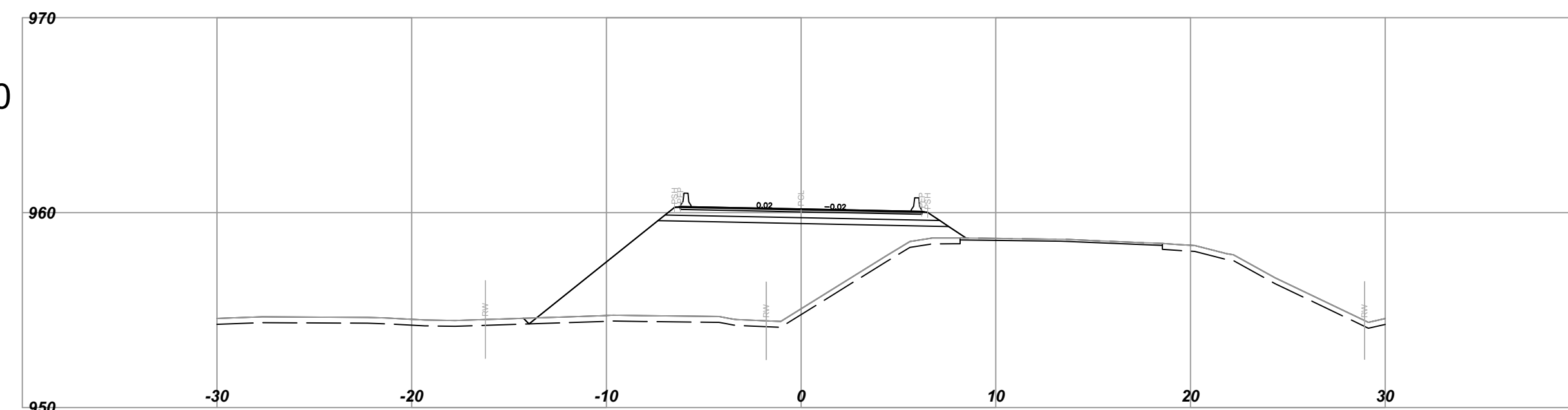
Date: 2016-09-28
Station:
106+30.000



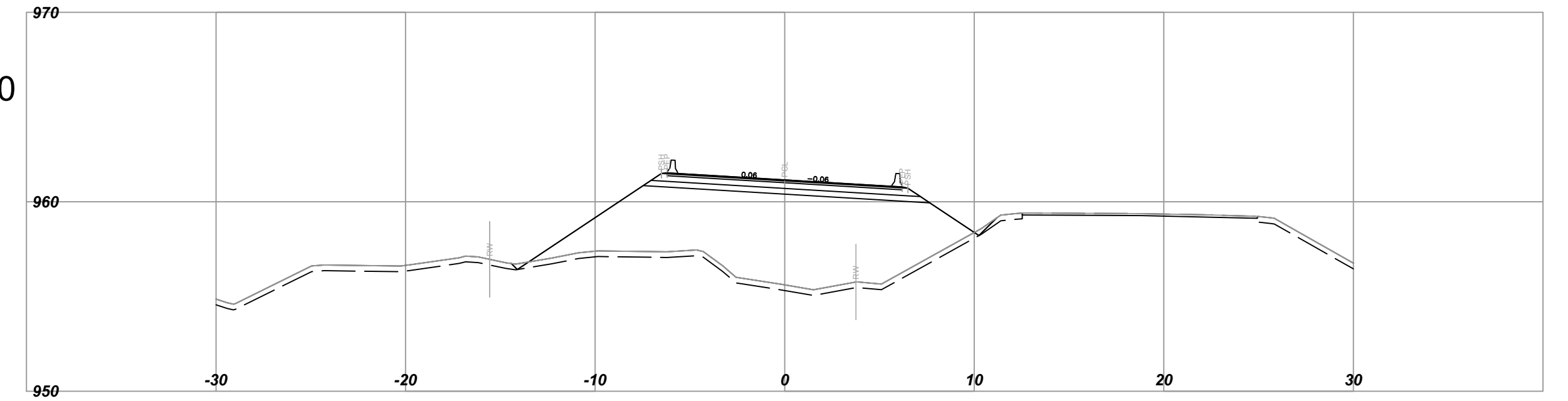
Date: 2016-09-28
Station:
106+26.039



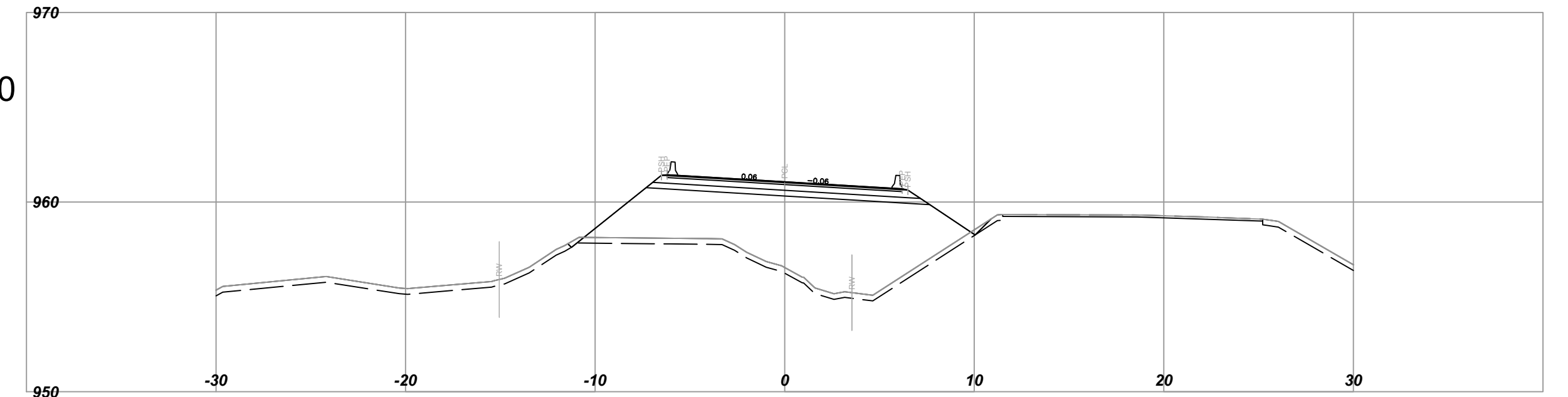
Date: 2016-09-28
Station:
106+20.000



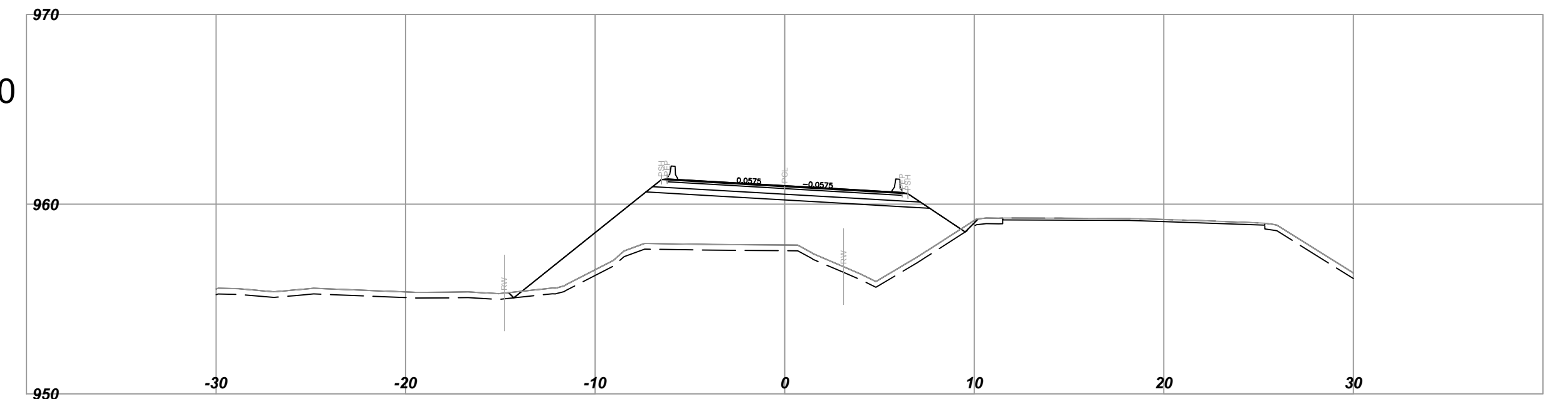
Date: 2016-09-28
Station:
106+90.000



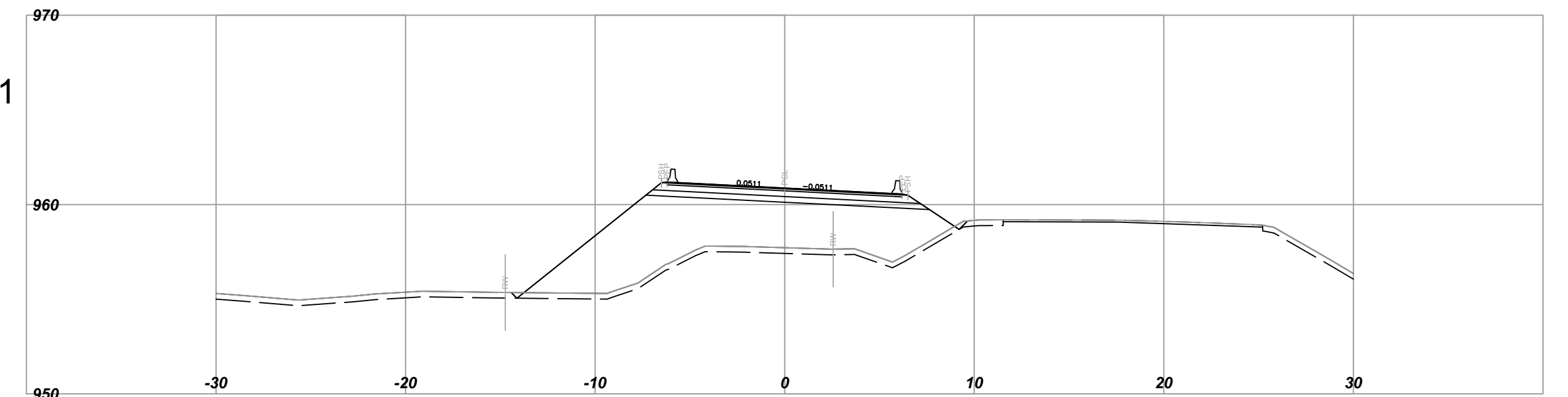
Date: 2016-09-28
Station:
106+80.000



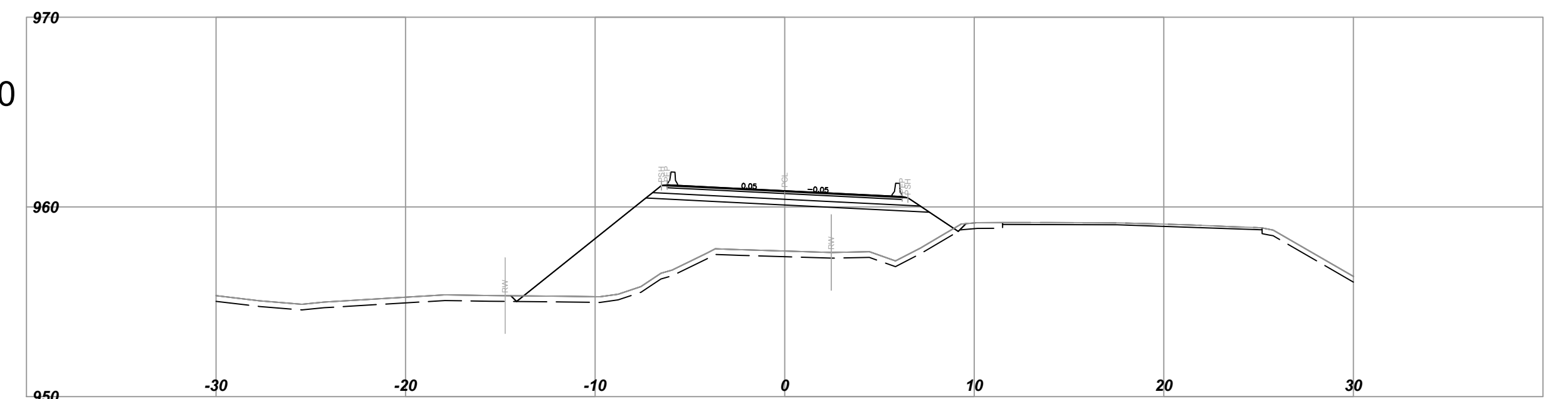
Date: 2016-09-28
Station:
106+70.000



Date: 2016-09-28
Station:
106+61.391



Date: 2016-09-28
Station:
106+60.000




100% DETAIL

SCALE 0 2 1:250 12m

CAD FILENAME _____ DATE _____

REV	DATE	REVISIONS	SIGNATURE

SENIOR DESIGNER _____ DATE: YYYY-MM-DD

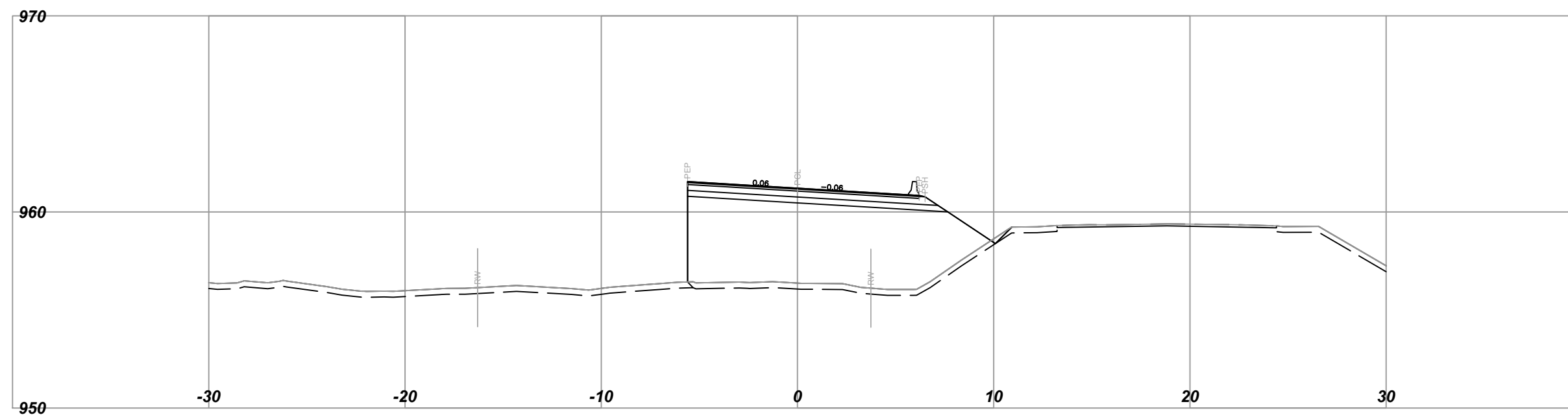


MINISTRY OF TRANSPORTATION AND INFRASTRUCTURE
SOUTHERN INTERIOR REGION
HIGHWAY ENGINEERING AND GEOMATICS

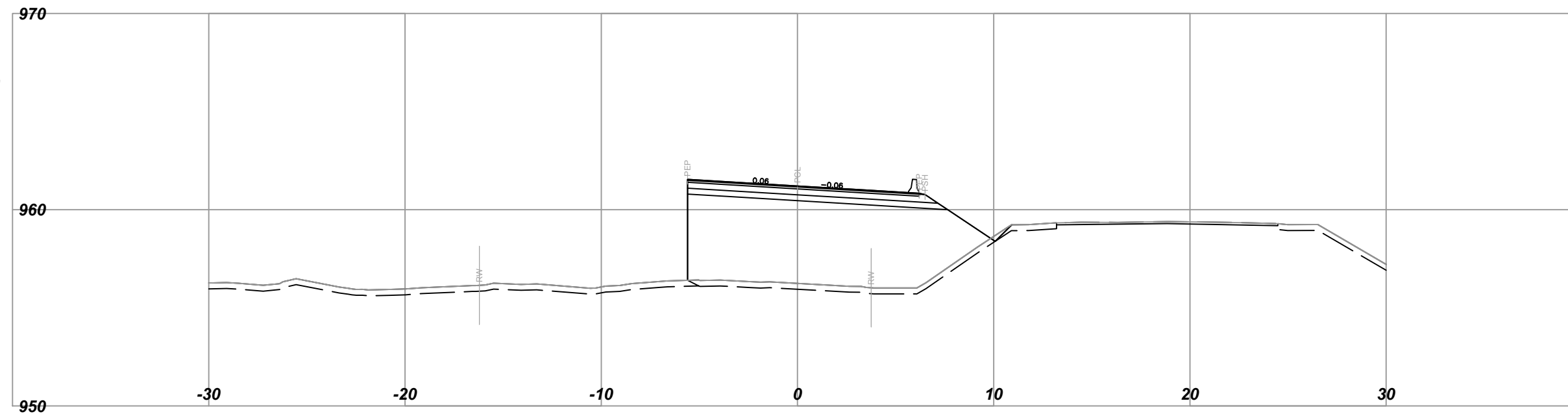
DESIGNED: T. EVELAND DATE: 2016-05-25
QUALITY CONTROL: M. HAWKINS DATE: 2016-06-09
QUALITY ASSURANCE: L. GARAND DATE: 2016-11-26
DRAWN: T. EVELAND DATE: 2016-05-25

SECTIONS			
HIGHWAY No.3/ 95 -SWANSEA BRIDGE			
BRIDGE No.0764			
GRADING AND PAVING			
STA 105+00.000 TO 106+10.000			
FILE NUMBER	PROJECT NUMBER	REG	DRAWING NUMBER
1634	23690-0000	2	SHEET 3
REV			

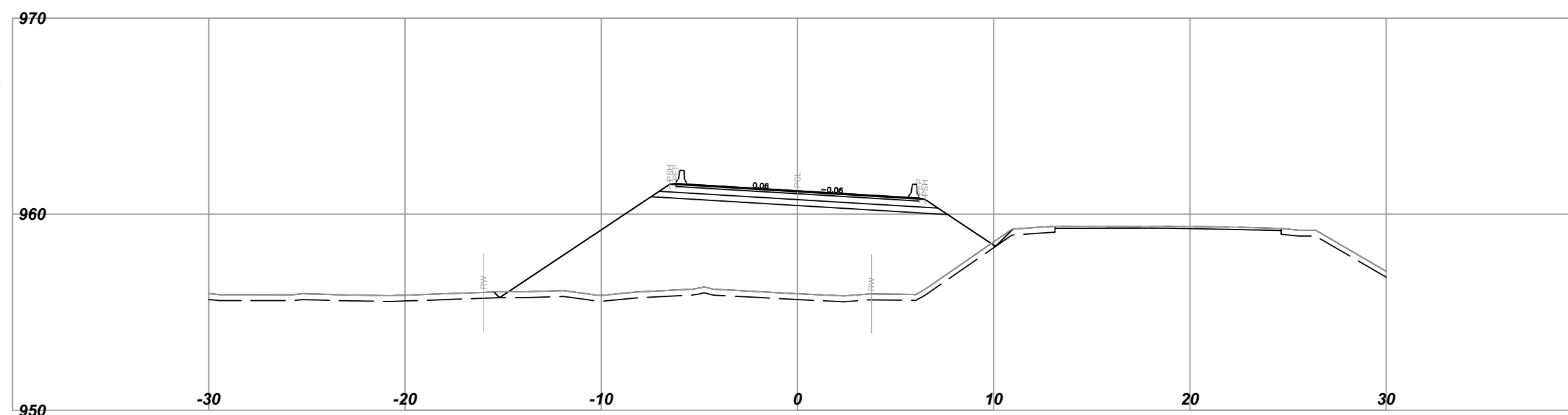
Date: 2016-09-28
Station:
107+00.000



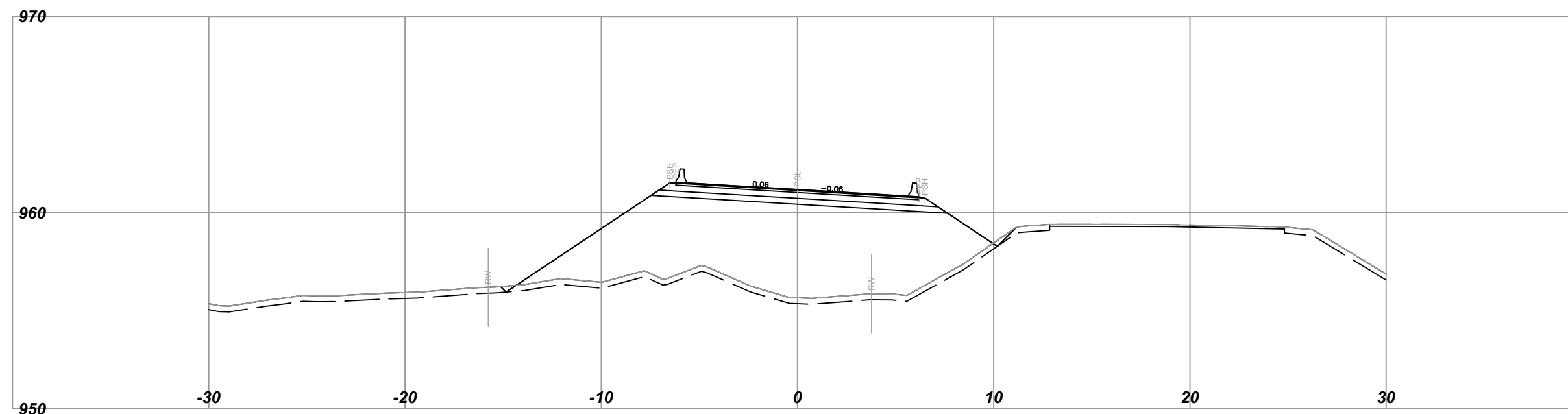
Date: 2016-09-28
Station:
106+98.947



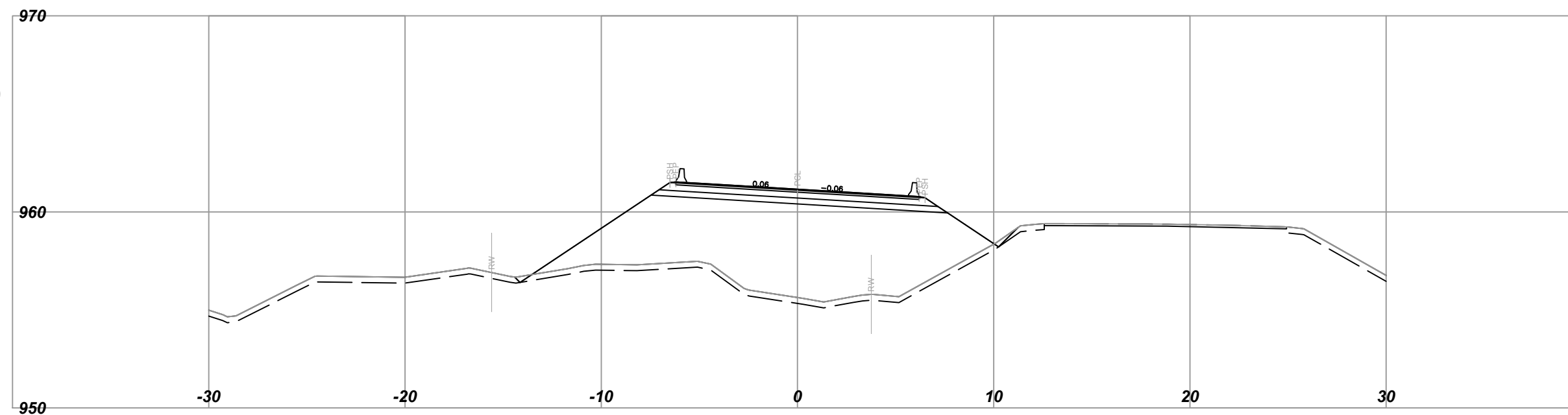
Date: 2016-09-28
Station:
106+96.167



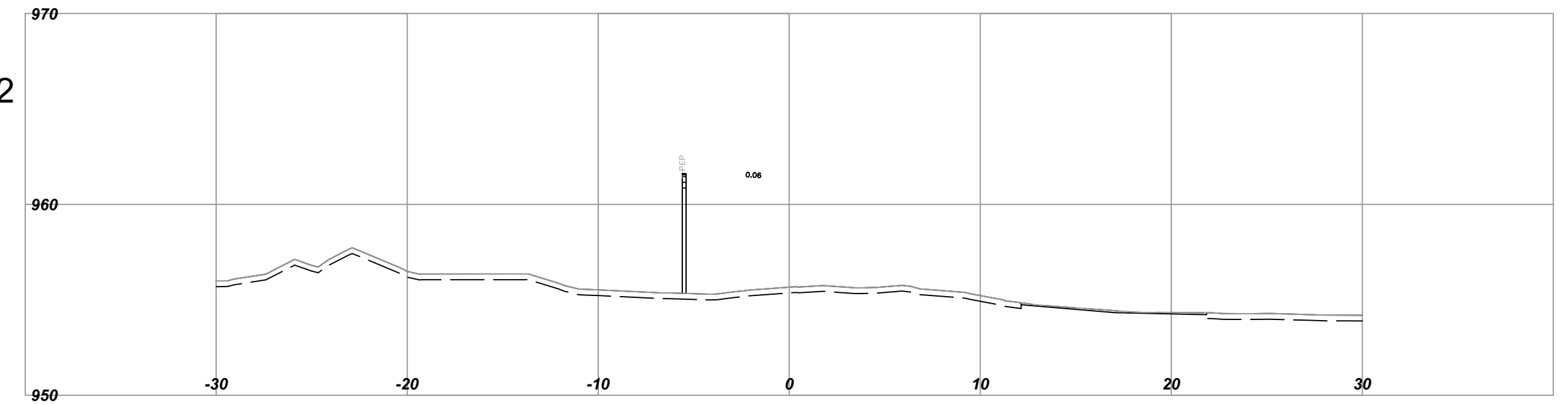
Date: 2016-09-28
Station:
106+93.071



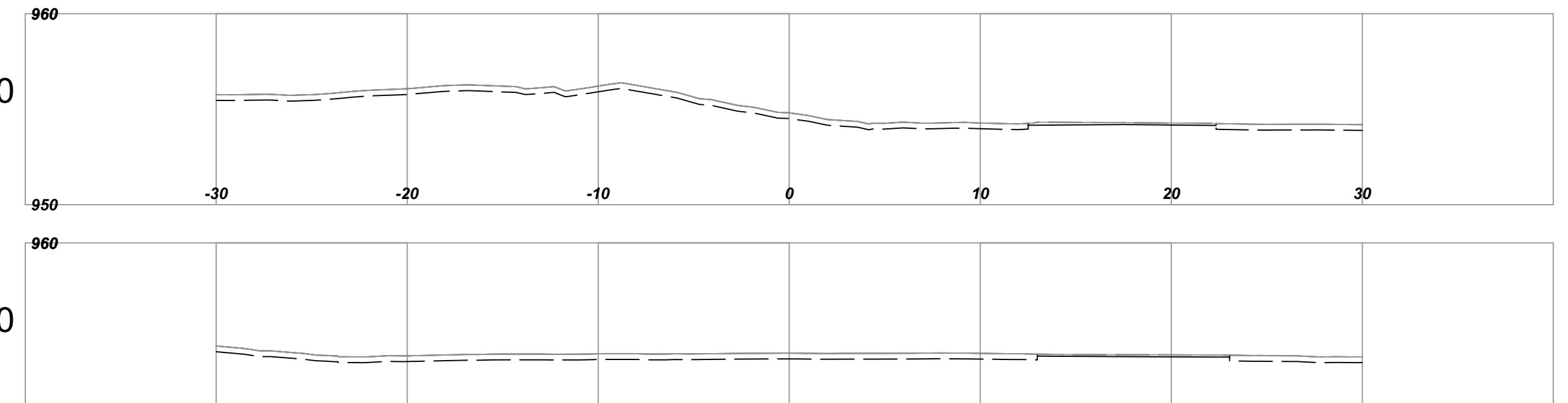
Date: 2016-09-28
Station:
106+90.439



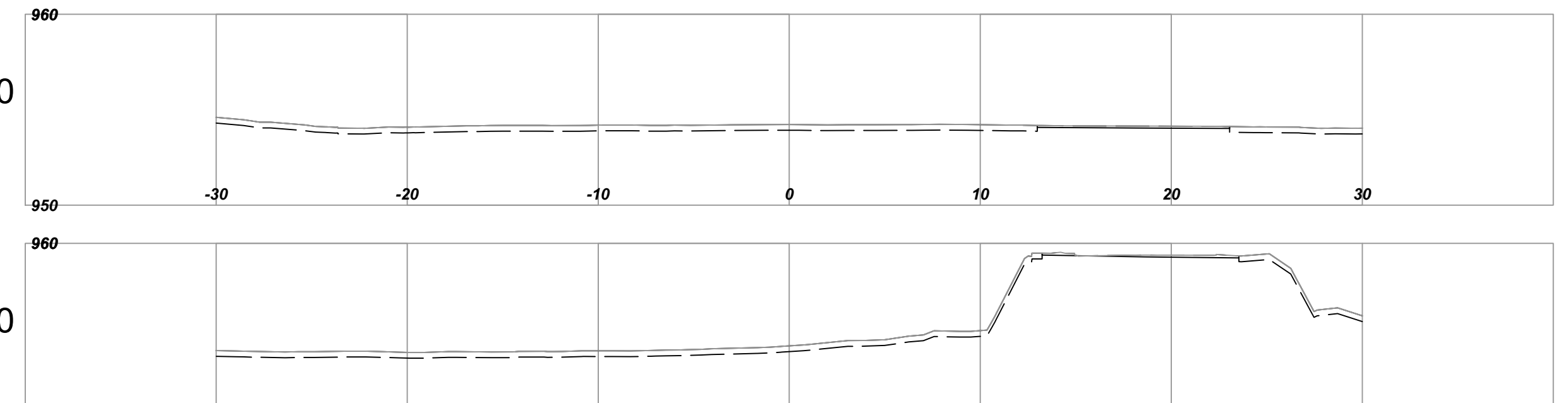
Date: 2016-09-28
Station:
107+35.652



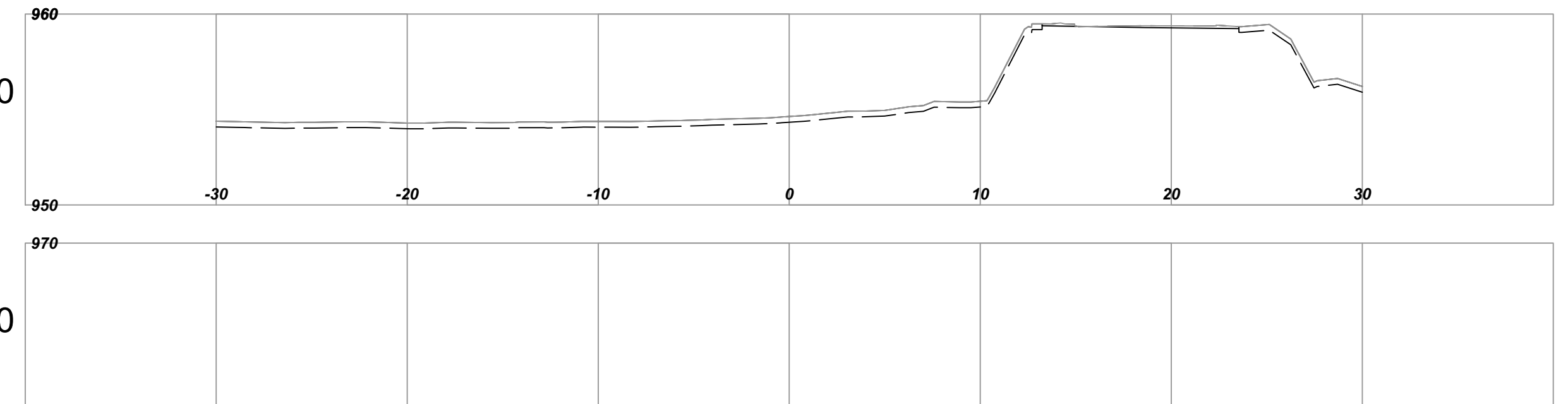
Date: 2016-09-28
Station:
107+30.000



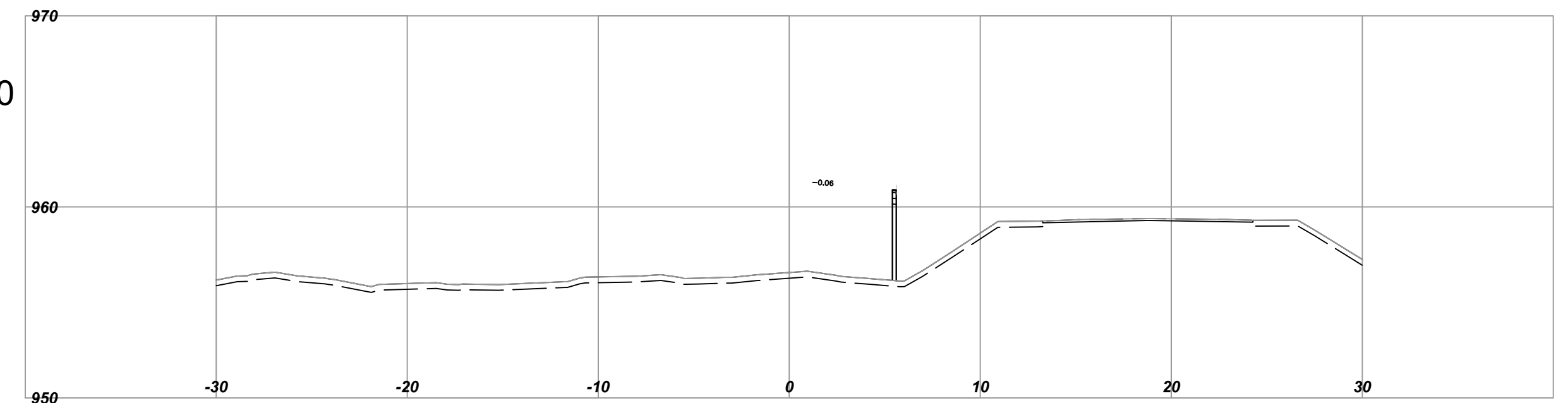
Date: 2016-09-28
Station:
107+20.000



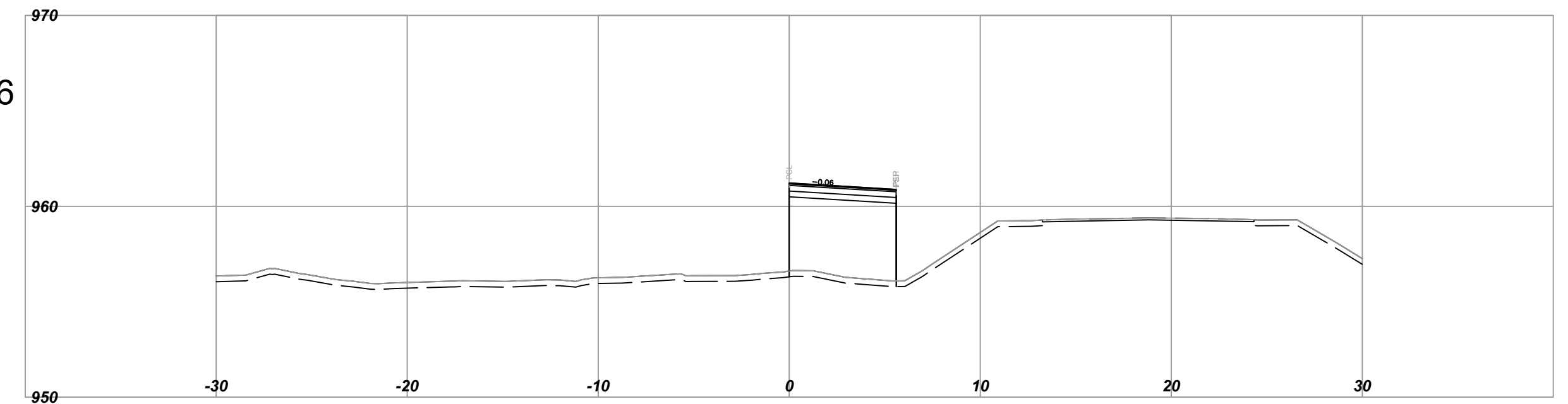
Date: 2016-09-28
Station:
107+10.000



Date: 2016-09-28
Station:
107+01.920



Date: 2016-09-28
Station:
107+01.156




100% DETAIL

SCALE 0 2 1:250 12m

CAD FILENAME _____ DATE _____

REV	DATE	REVISIONS	SIGNATURE

SENIOR DESIGNER _____ DATE: YYYY-MM-DD

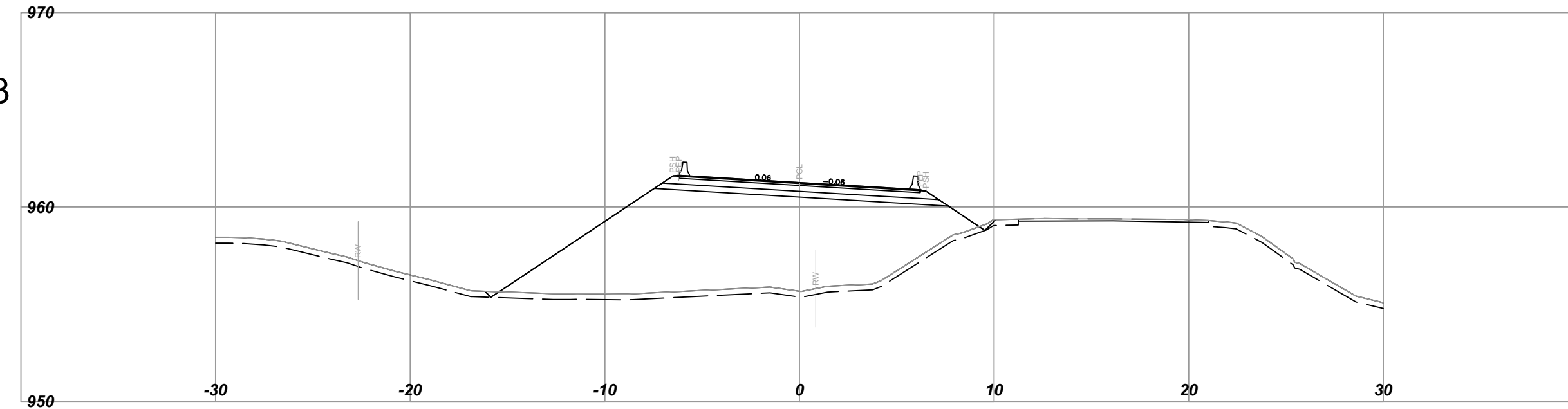


MINISTRY OF TRANSPORTATION AND INFRASTRUCTURE
SOUTHERN INTERIOR REGION
HIGHWAY ENGINEERING AND GEOMATICS

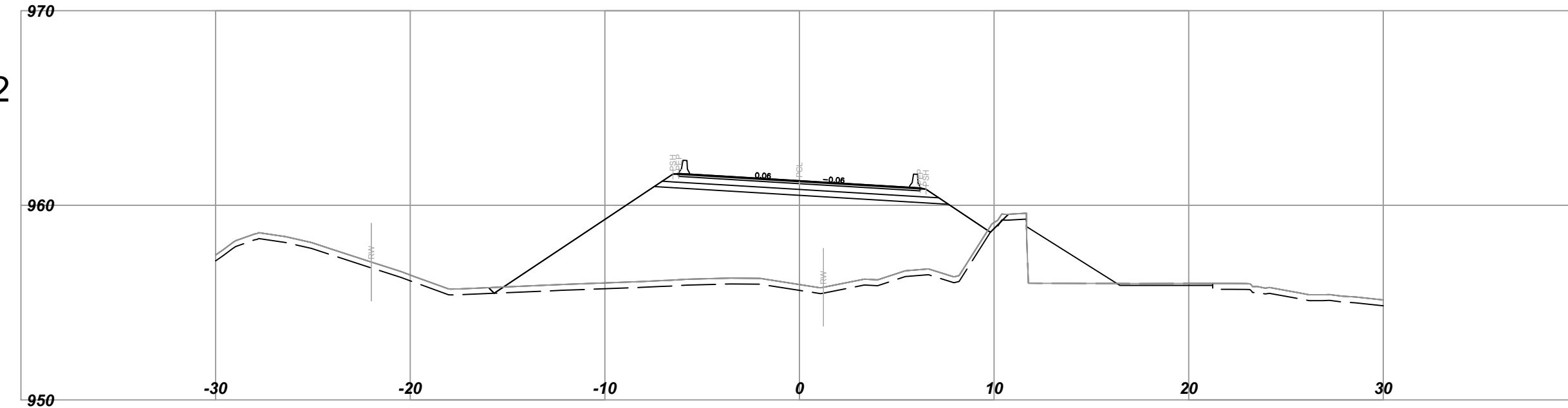
DESIGNED: T. EVELAND DATE: 2016-05-25
QUALITY CONTROL: M. HAWKINS DATE: 2016-06-09
QUALITY ASSURANCE: L. GARAND DATE: 2016-11-26
DRAWN: T. EVELAND DATE: 2016-05-25

SECTIONS			
HIGHWAY No.3/ 95 -SWANSEA BRIDGE			
BRIDGE No.0764			
GRADING AND PAVING			
STA 106+20.000 TO STA 106+90.000			
FILE NUMBER	PROJECT NUMBER	REG	DRAWING NUMBER
1634	23690-0000	2	SHEET 4

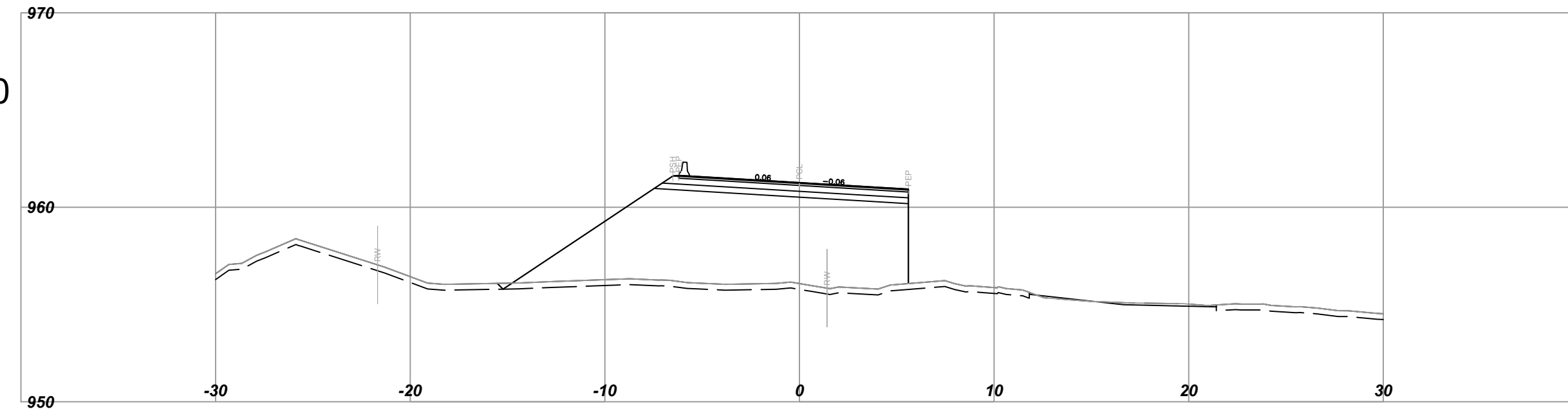
Date: 2016-09-28
 Station:
 107+45.243



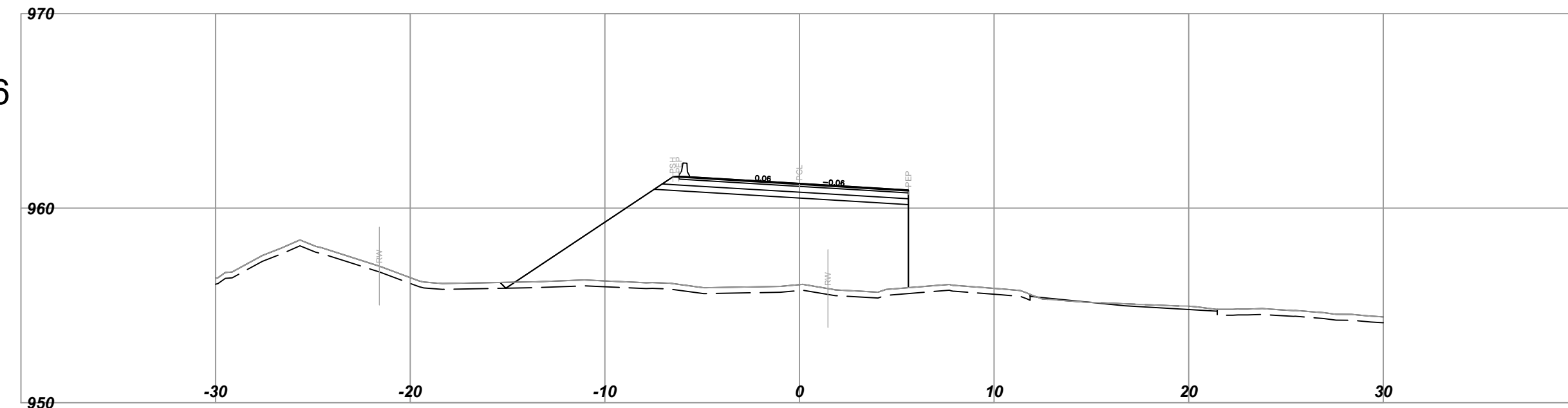
Date: 2016-09-28
 Station:
 107+41.732



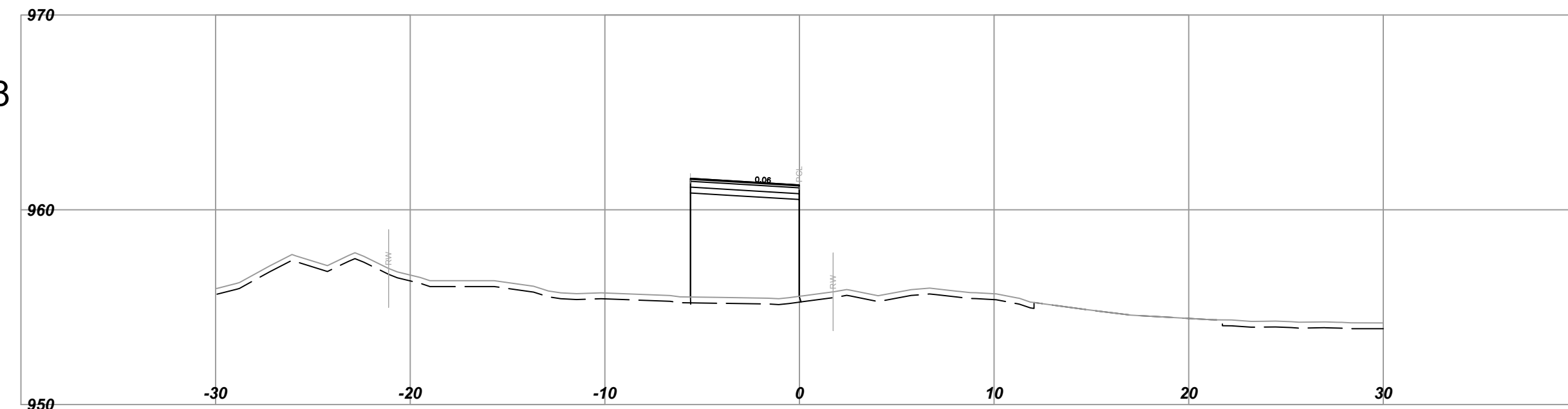
Date: 2016-09-28
 Station:
 107+40.000



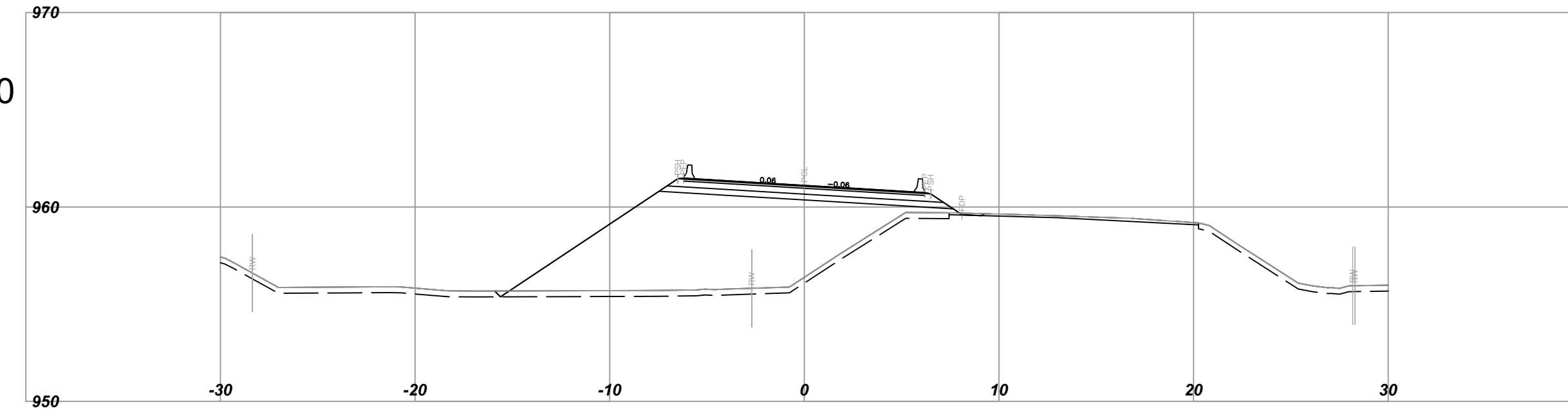
Date: 2016-09-28
 Station:
 107+39.516



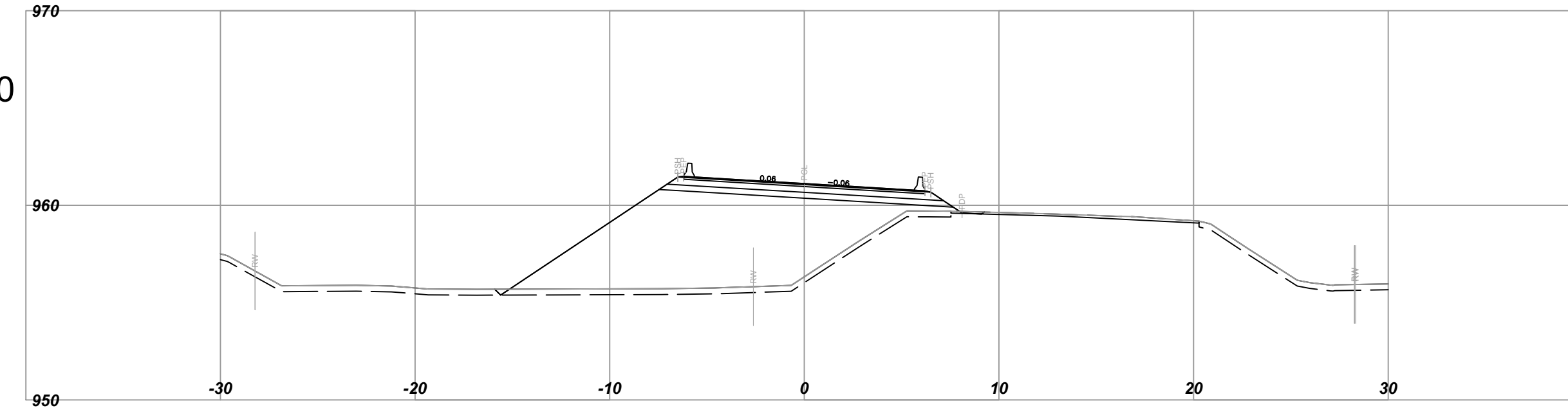
Date: 2016-09-28
 Station:
 107+36.858



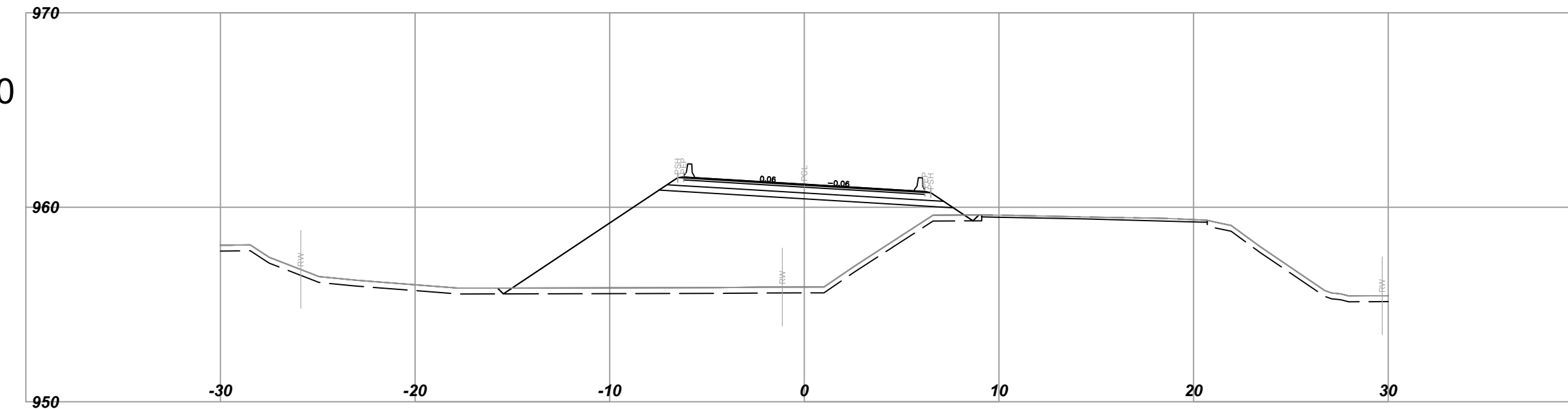
Date: 2016-09-28
 Station:
 107+70.000



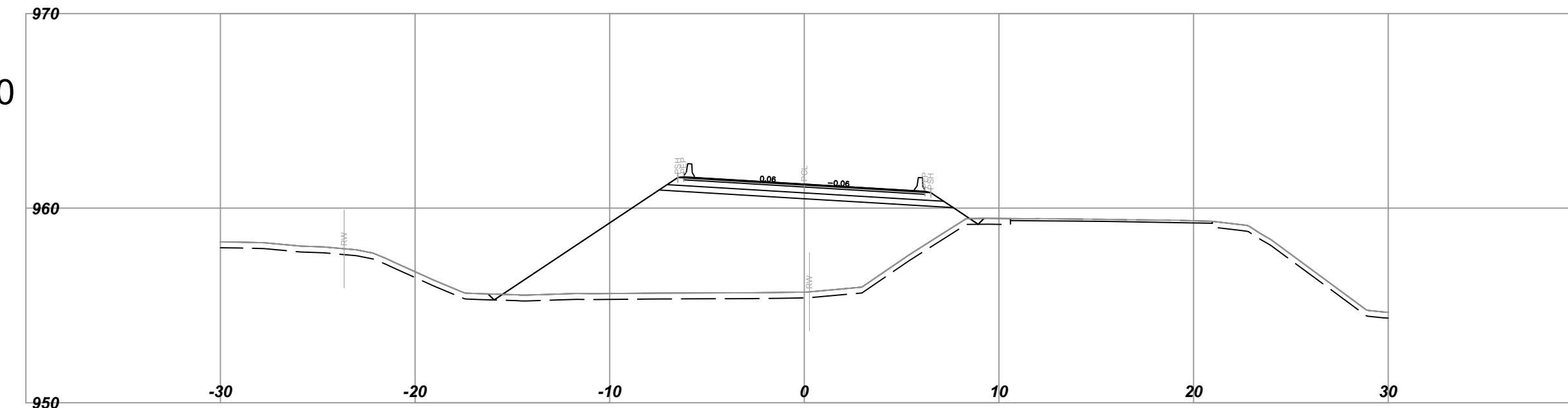
Date: 2016-09-28
 Station:
 107+69.480



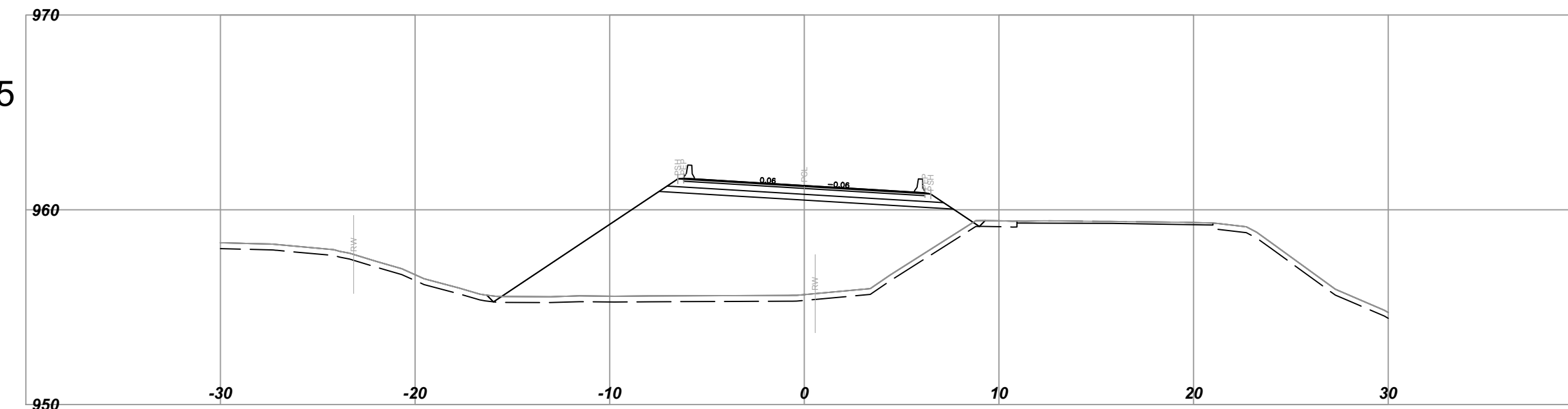
Date: 2016-09-28
 Station:
 107+60.000




Date: 2016-09-28
 Station:
 107+50.000



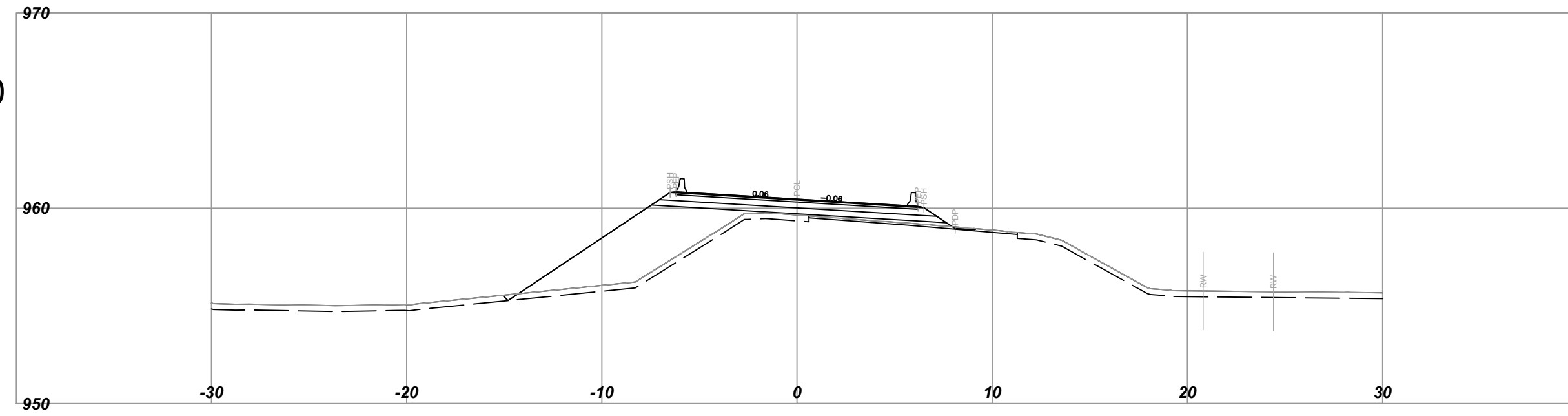
Date: 2016-09-28
 Station:
 107+47.615



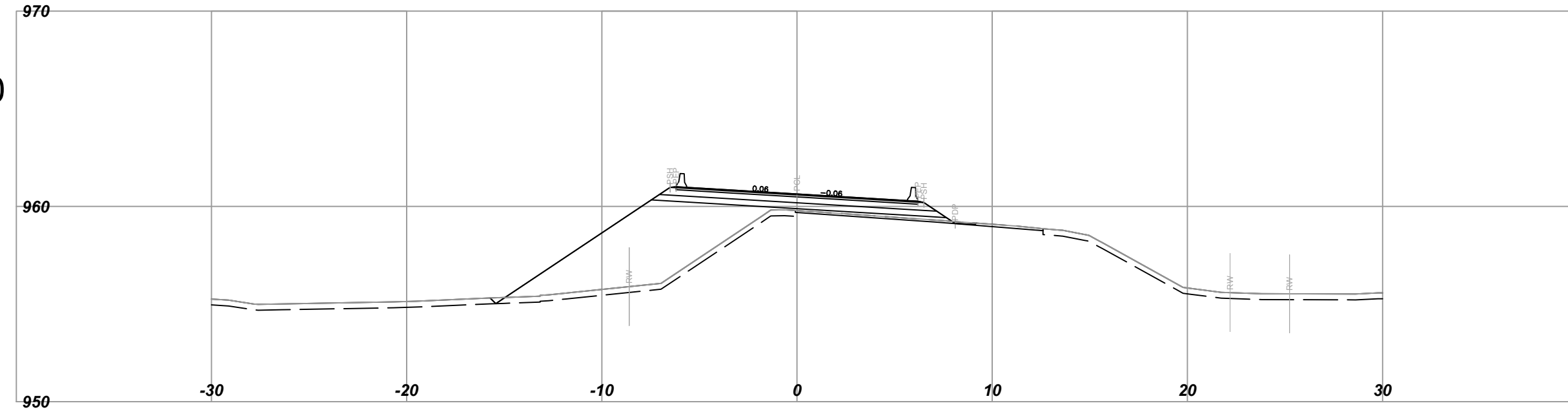
100% DETAIL

SCALE 0 2 1:250 12m CAD FILENAME _____ DATE _____ REV DATE REVISIONS SIGNATURE <table border="1"> <tr><td> </td><td> </td><td> </td><td> </td></tr> <tr><td> </td><td> </td><td> </td><td> </td></tr> <tr><td> </td><td> </td><td> </td><td> </td></tr> <tr><td> </td><td> </td><td> </td><td> </td></tr> </table>																		 MINISTRY OF TRANSPORTATION AND INFRASTRUCTURE SOUTHERN INTERIOR REGION HIGHWAY ENGINEERING AND GEOMATICS DESIGNED T. EVELAND DATE 2016-05-25 QUALITY CONTROL M. HAWKINS DATE 2016-06-09 QUALITY ASSURANCE L. GARAND DATE 2016-11-26 SENIOR DESIGNER _____ DATE YYYY-MM-DD DRAWN T. EVELAND DATE 2016-05-25		SECTIONS HIGHWAY No.3/ 95 -SWANSEA BRIDGE BRIDGE No.0764 GRADING AND PAVING STA 106+90.439 TO STA 107+35.652 FILE NUMBER 1634 PROJECT NUMBER 23690-0000 REG 2 DRAWING NUMBER SHEET 5 REV	

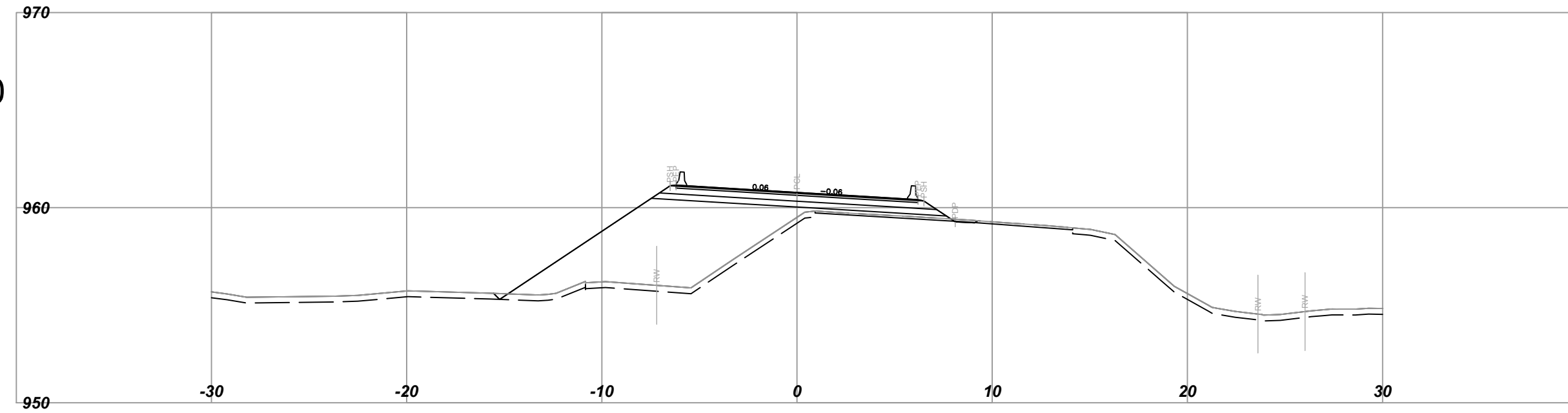
Date: 2016-09-28
Station:
108+20.000



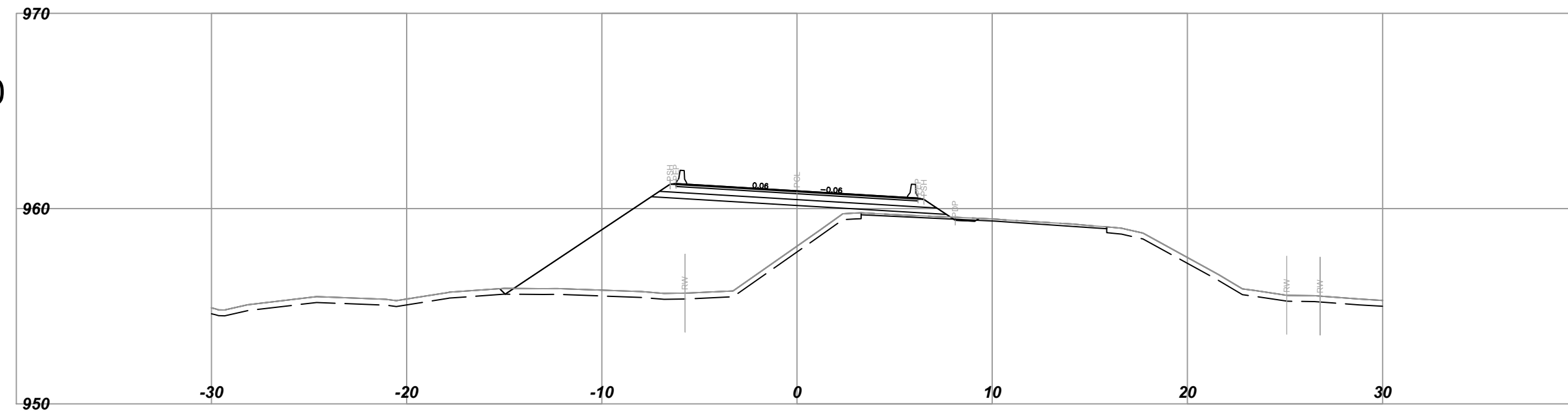
Date: 2016-09-28
Station:
108+10.000



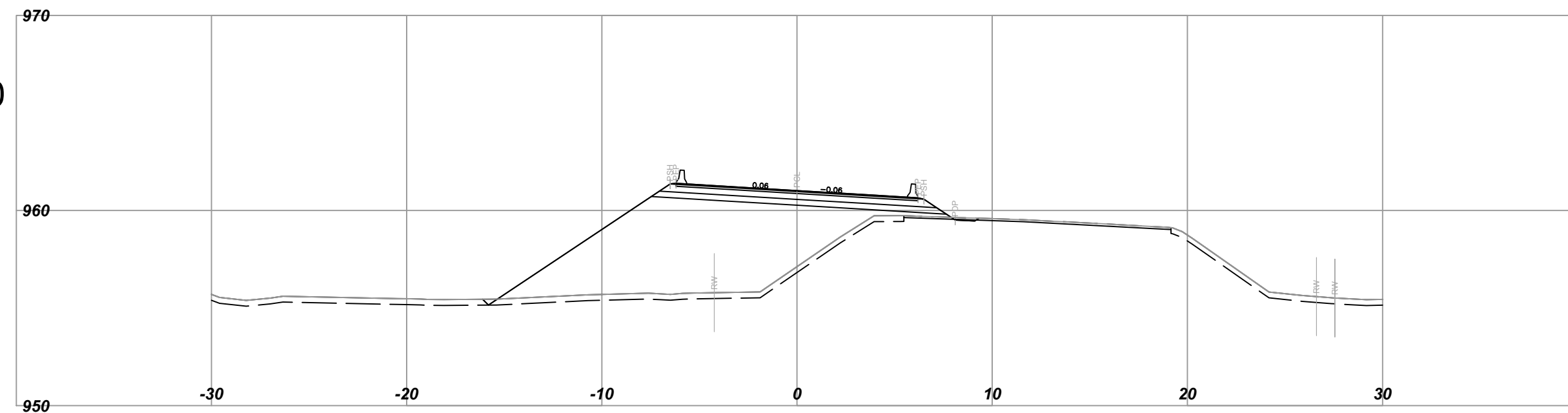
Date: 2016-09-28
Station:
108+00.000



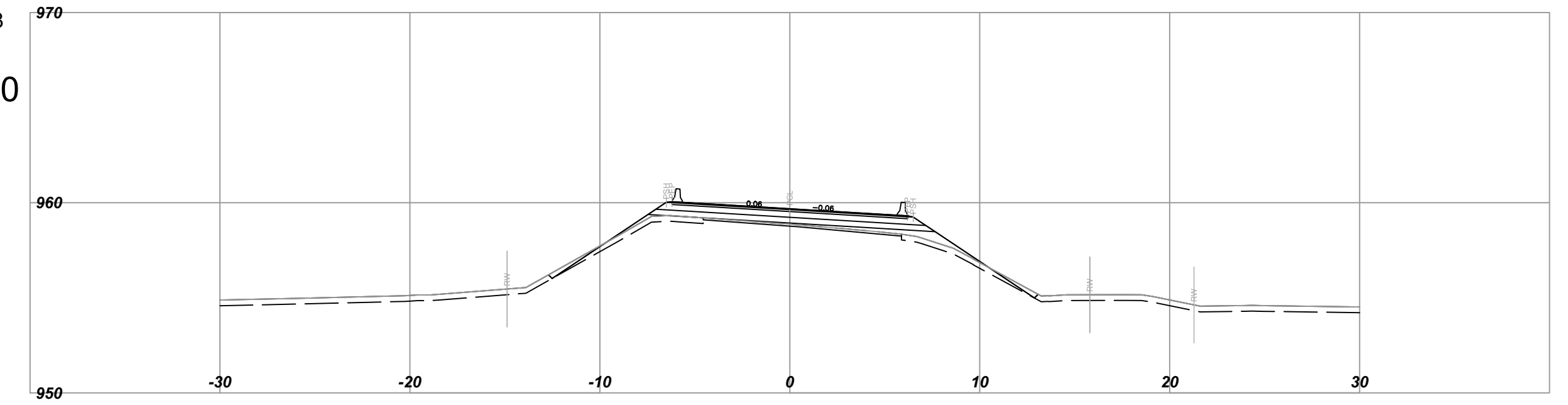
Date: 2016-09-28
Station:
107+90.000



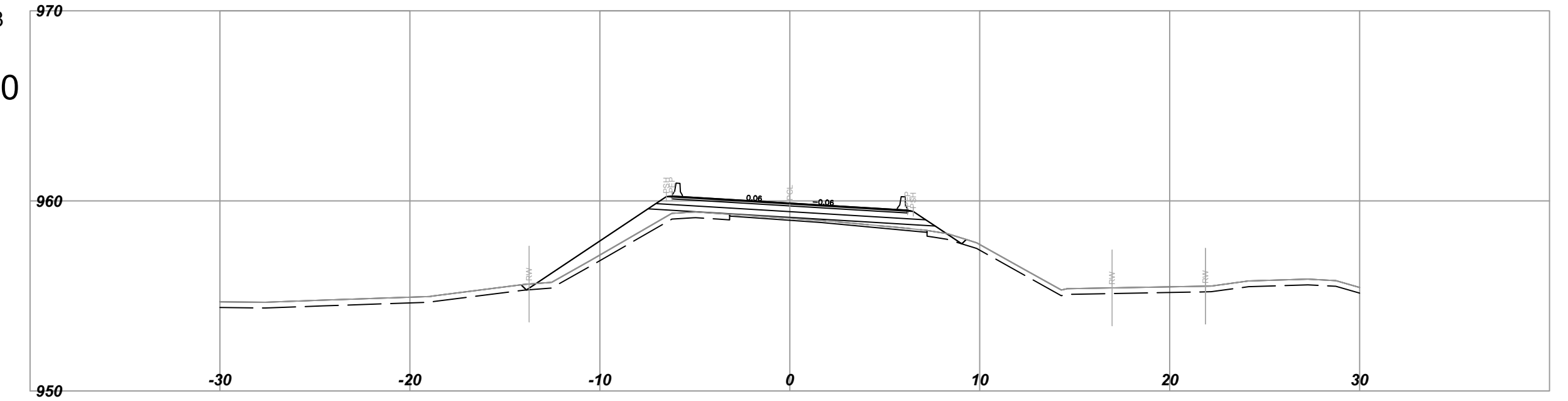
Date: 2016-09-28
Station:
107+80.000



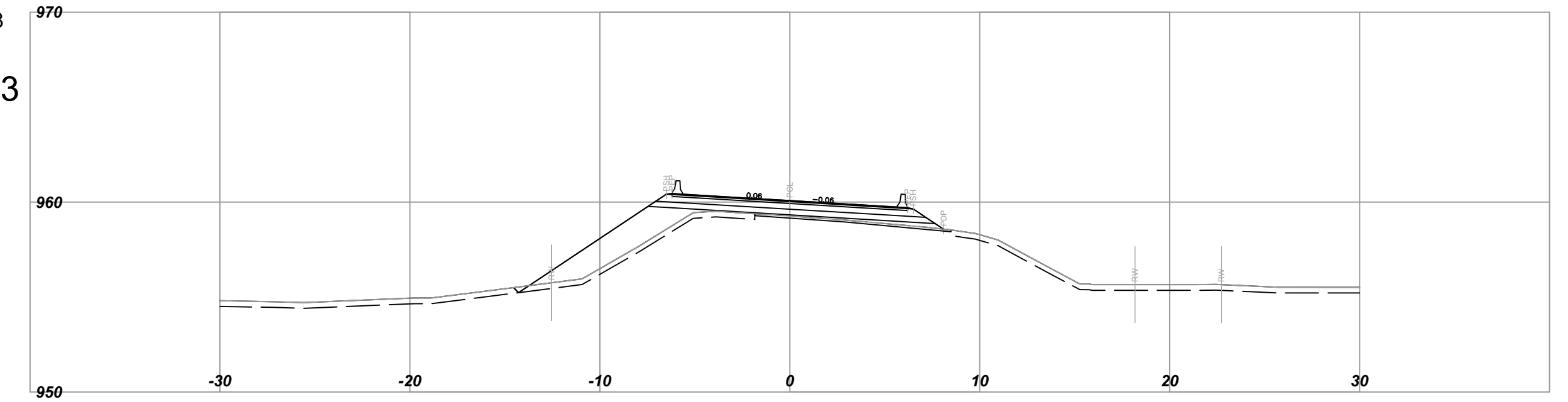
Date: 2016-09-28
Station:
108+60.000



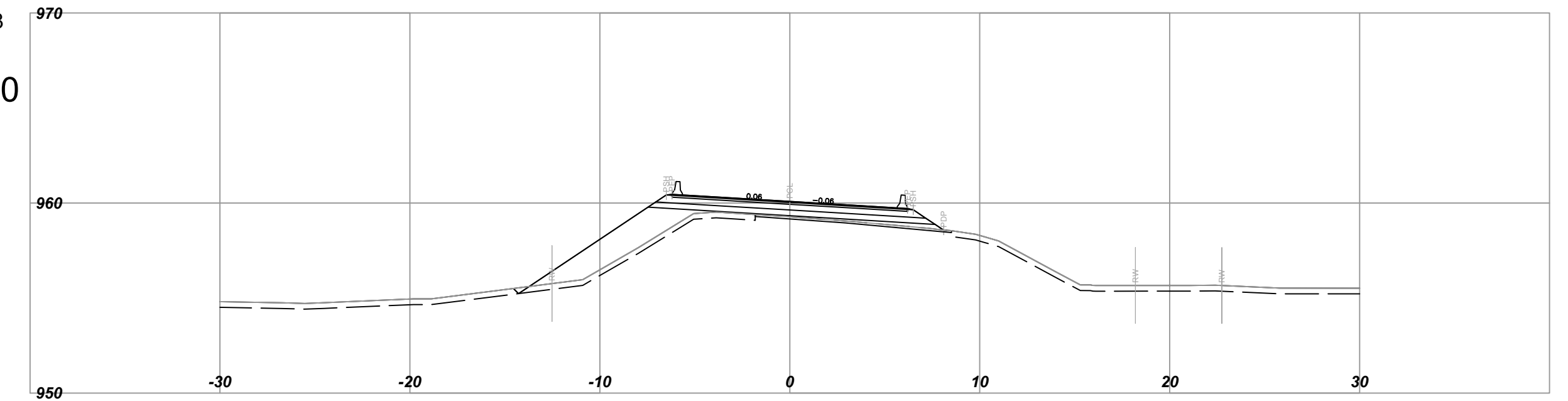
Date: 2016-09-28
Station:
108+50.000



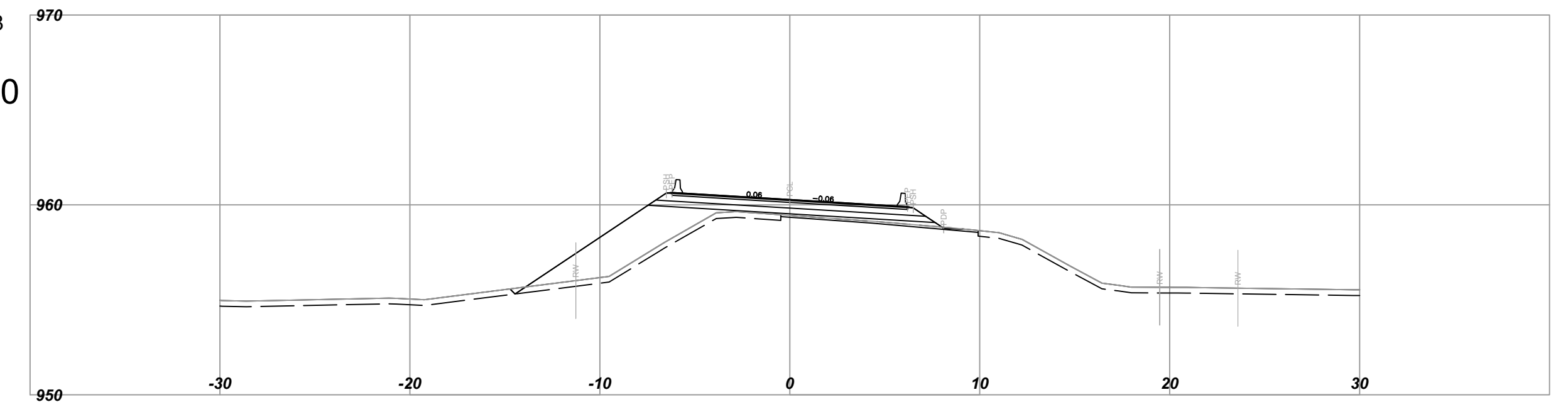
Date: 2016-09-28
Station:
108+40.183



Date: 2016-09-28
Station:
108+40.000



Date: 2016-09-28
Station:
108+30.000



100% DETAIL

DESIGN SPEED HORIZONTAL 100km/h - VERTICAL 90km/h

REF PLAN DRAWING R2-958-101

REF PROFILE DRAWING R2-958-201

REF TYPICAL SECTION DRAWING R2-958-301

SCALE 0 2 1:250 12m		CAD FILENAME _____	
		DATE _____	
REV	DATE	REVISIONS	SIGNATURE

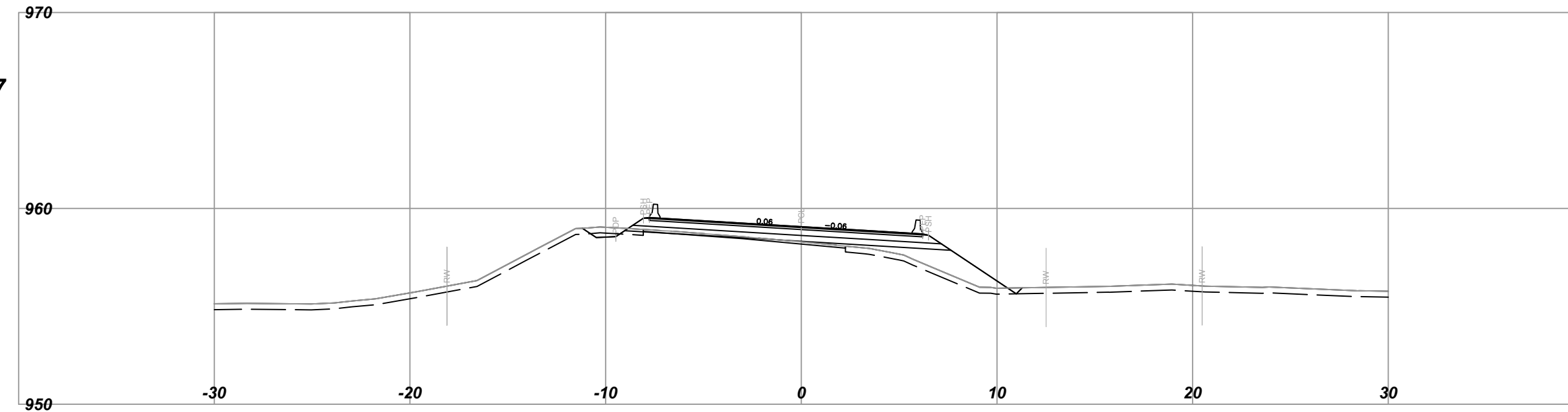
BRITISH COLUMBIA
MINISTRY OF TRANSPORTATION AND INFRASTRUCTURE
SOUTHERN INTERIOR REGION
HIGHWAY ENGINEERING AND GEOMATICS

DESIGNED: T. EVELAND DATE: 2016-05-25
QUALITY CONTROL: M. HAWKINS DATE: 2016-06-09
QUALITY ASSURANCE: L. GARAND DATE: 2016-11-26
DRAWN: T. EVELAND DATE: 2016-05-25

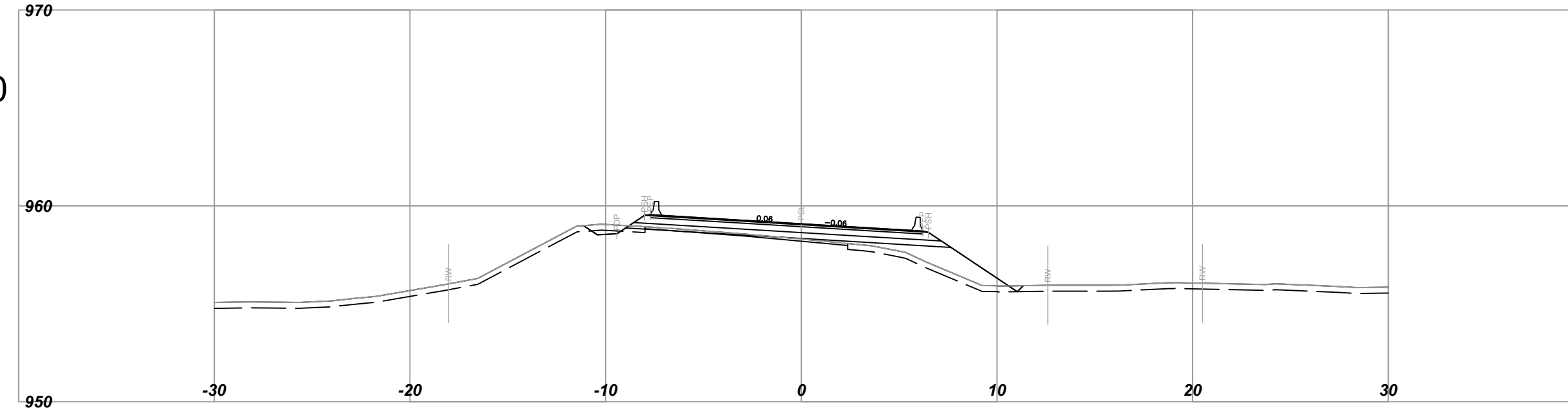
SENIOR DESIGNER _____
DATE: YYYY-MM-DD

SECTIONS			
HIGHWAY No.3/ 95 -SWANSEA BRIDGE			
BRIDGE No.0764			
GRADING AND PAVING			
STA 107+36.858 TO STA 107+70.000			
FILE NUMBER	PROJECT NUMBER	REG	DRAWING NUMBER
1634	23690-0000	2	SHEET 6

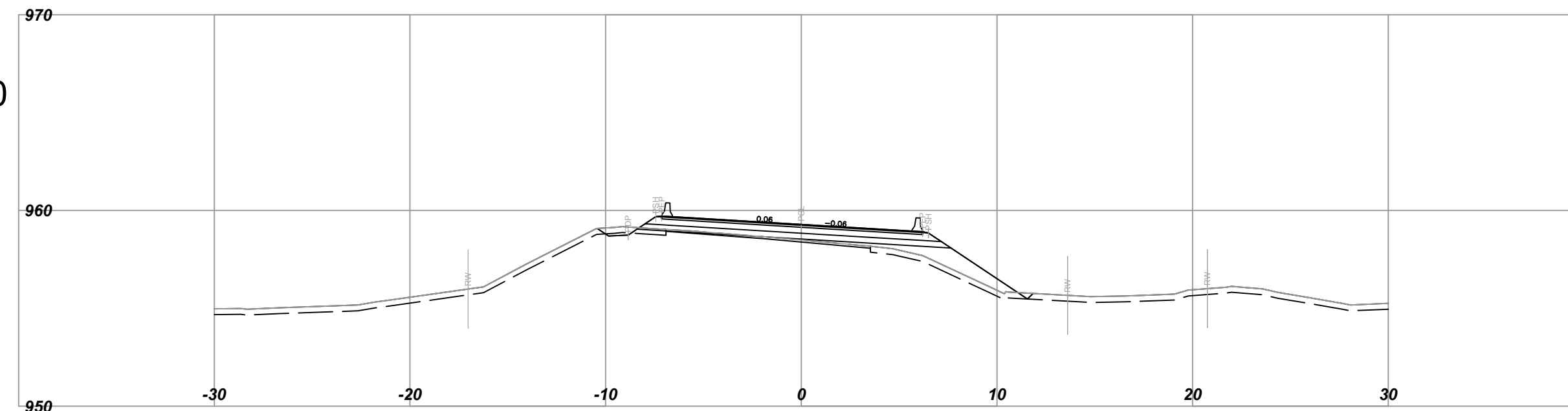
Date: 2016-09-28
Station:
108+90.907



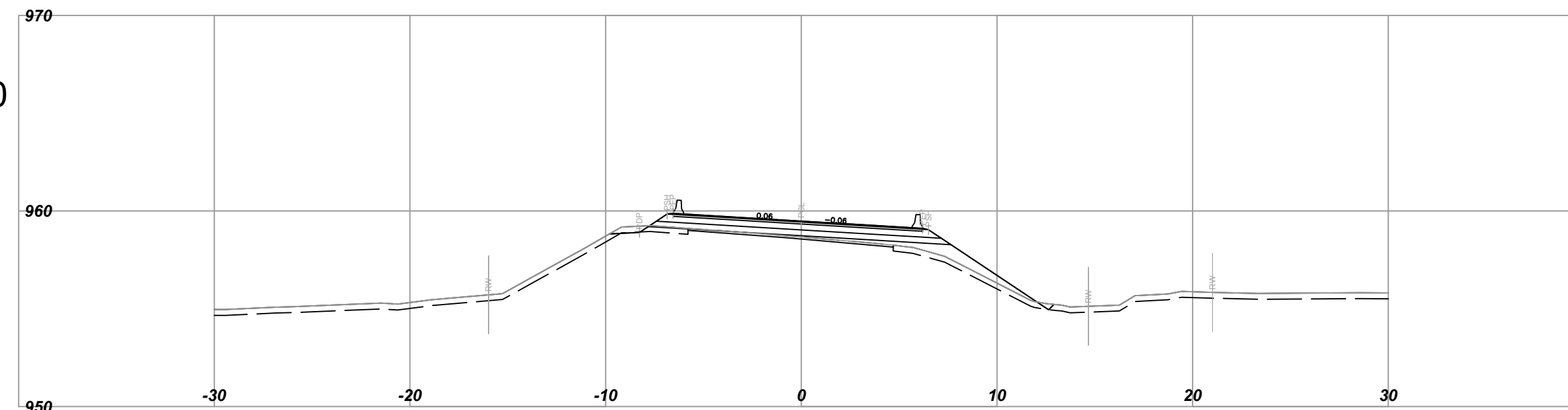
Date: 2016-09-28
Station:
108+90.000



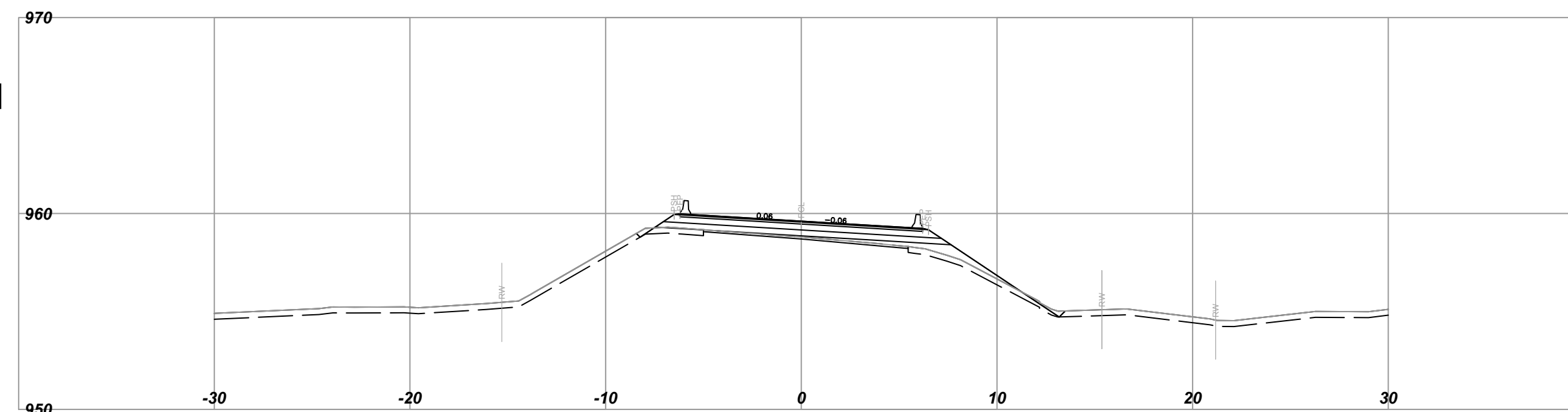
Date: 2016-09-28
Station:
108+80.000



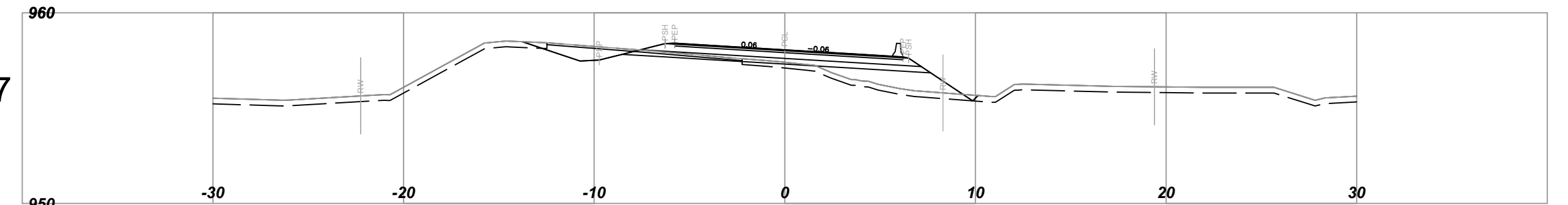
Date: 2016-09-28
Station:
108+70.000



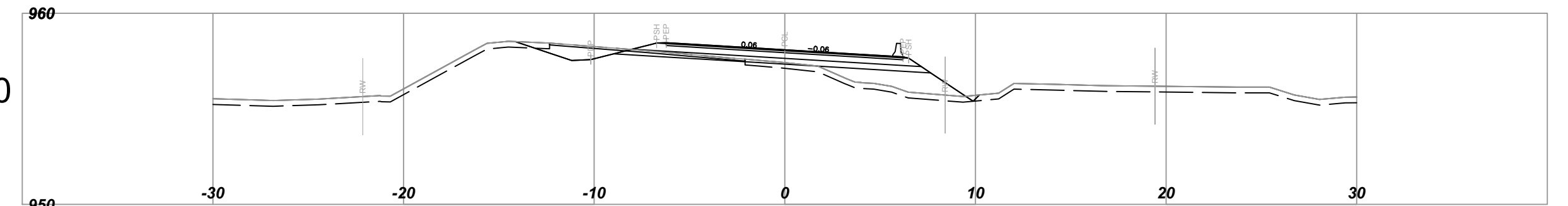
Date: 2016-09-28
Station:
108+63.791



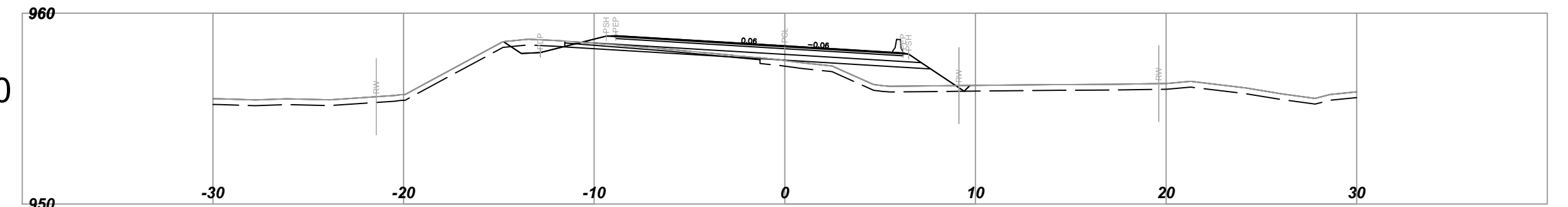
Date: 2016-09-28
Station:
109+41.667



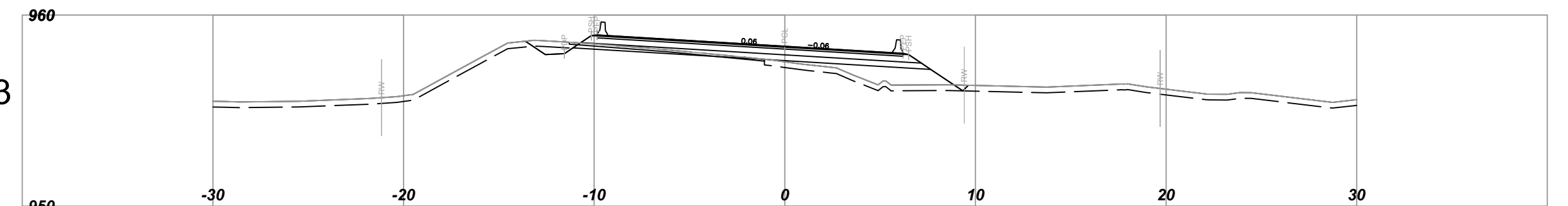
Date: 2016-09-28
Station:
109+40.000



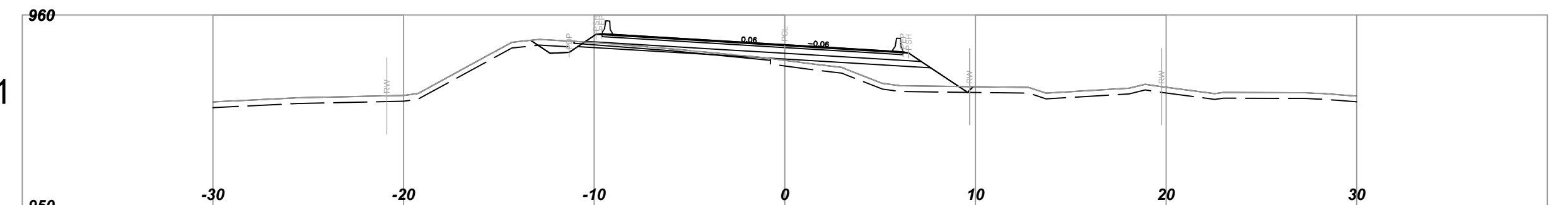
Date: 2016-09-28
Station:
109+30.000



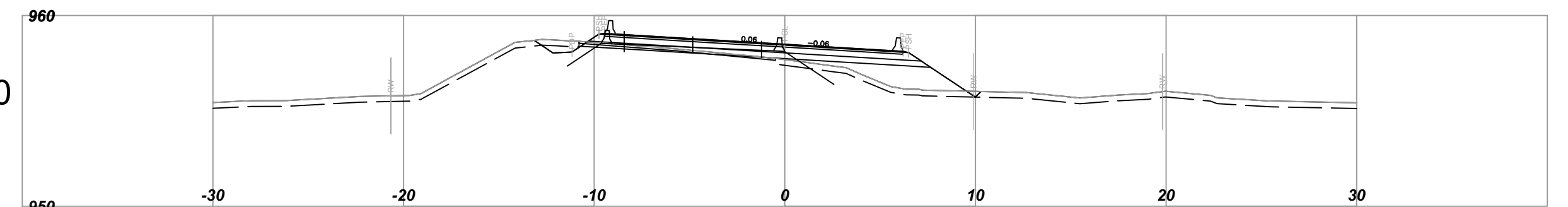
Date: 2016-09-28
Station:
109+26.293



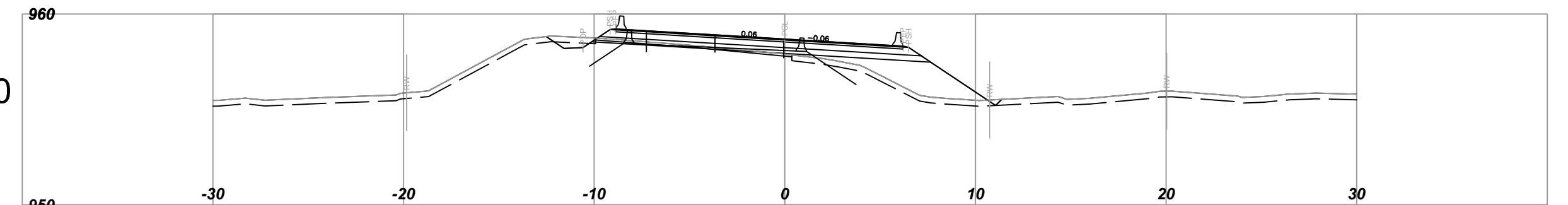
Date: 2016-09-28
Station:
109+22.671



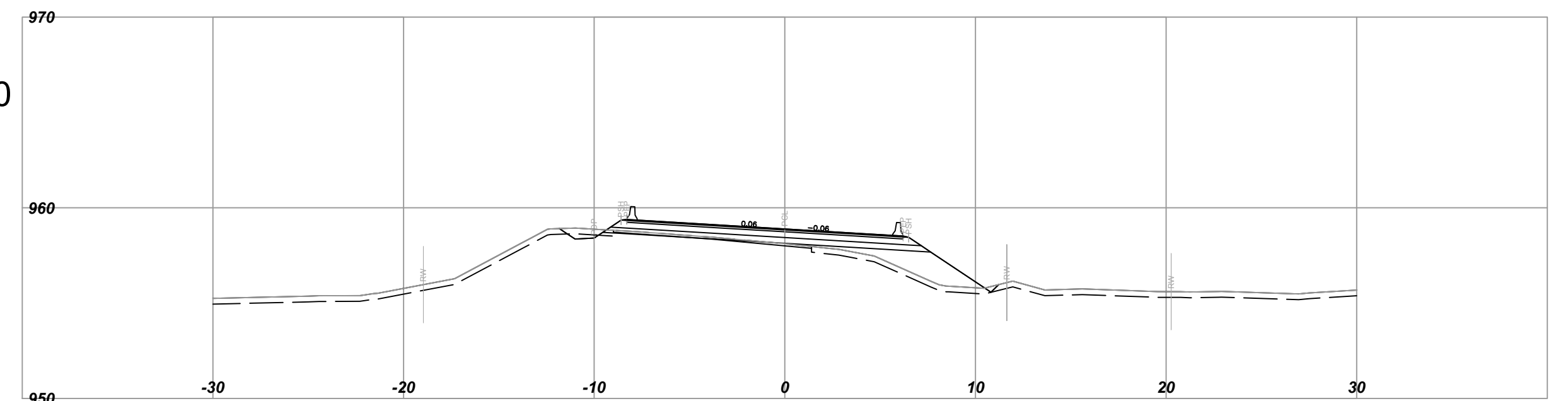
Date: 2016-09-28
Station:
109+20.000



Date: 2016-09-28
Station:
109+10.000



Date: 2016-09-28
Station:
109+00.000



100% DETAIL

SCALE 0 2 1:250 12m

CAD FILENAME _____ DATE _____

REV	DATE	REVISIONS	SIGNATURE

SENIOR DESIGNER _____ DATE: YYYY-MM-DD



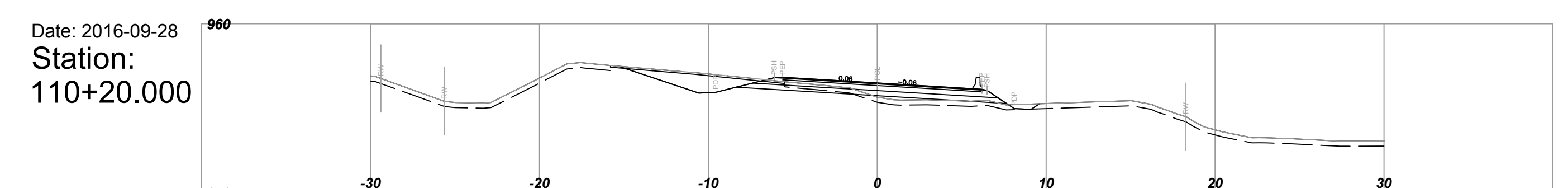
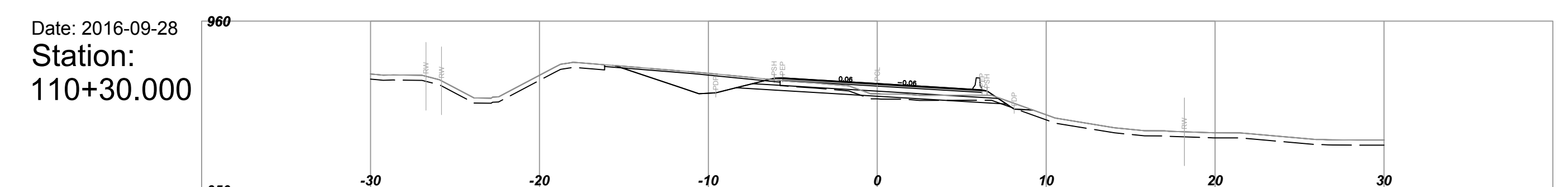
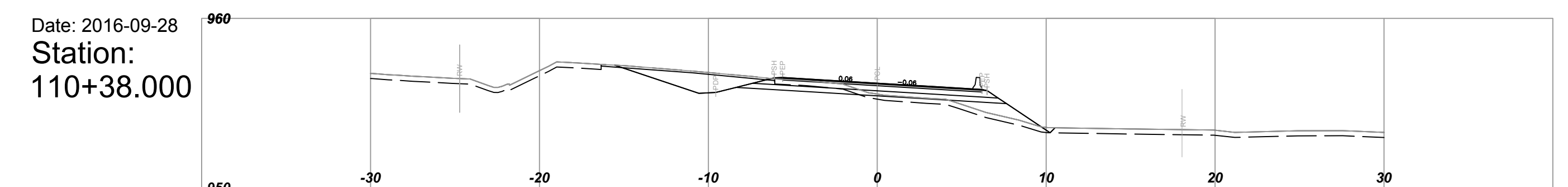
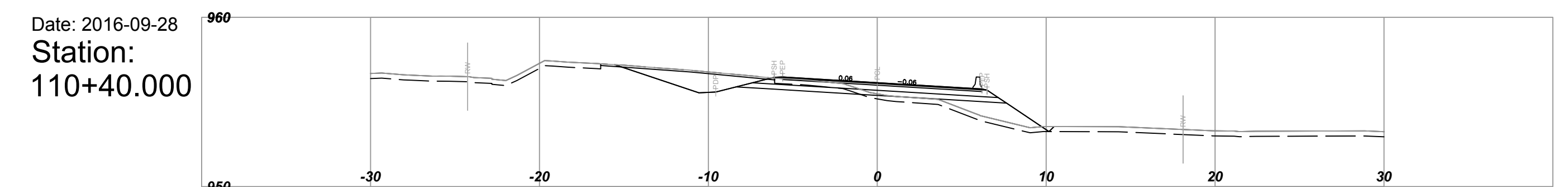
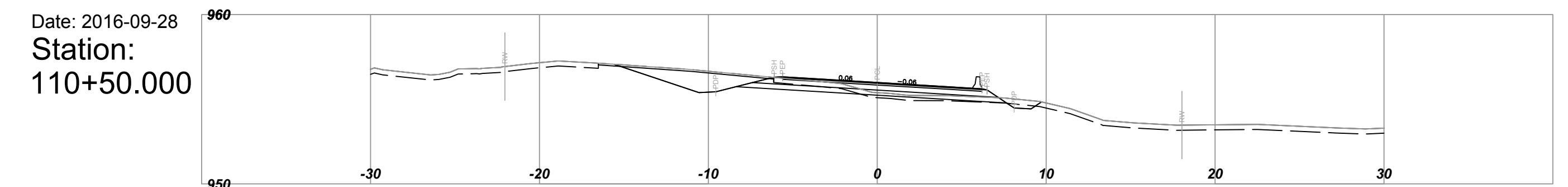
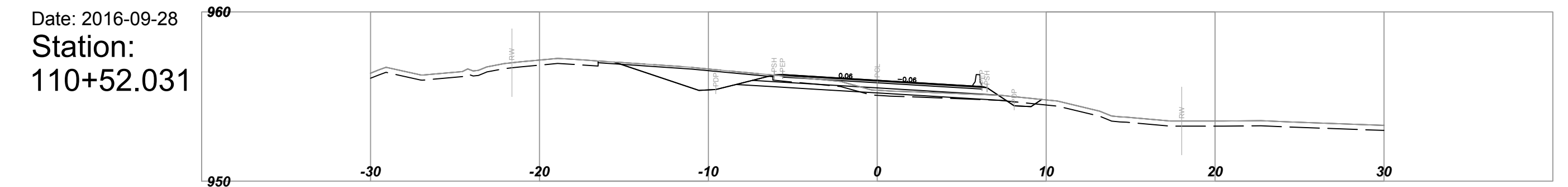
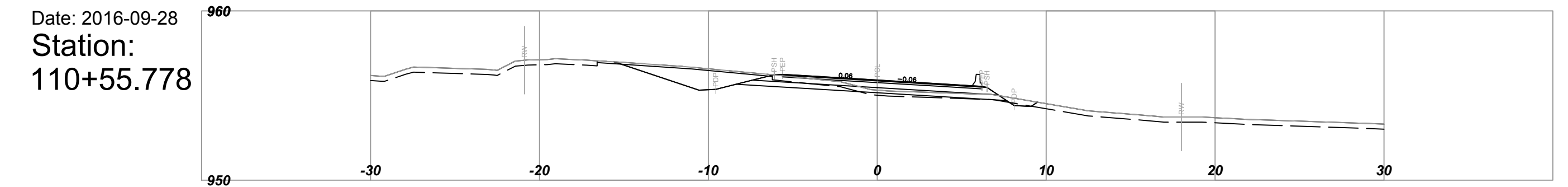
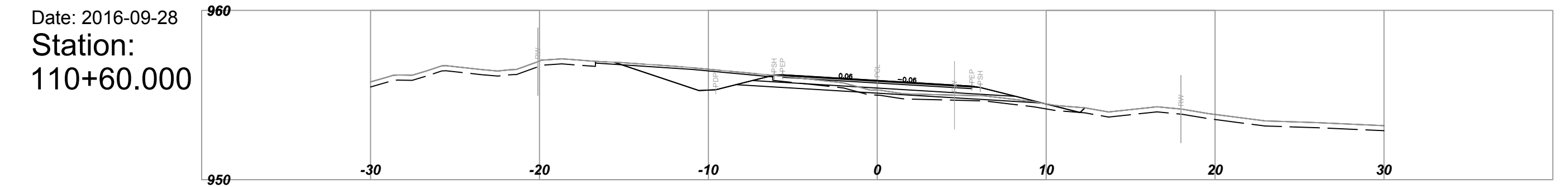
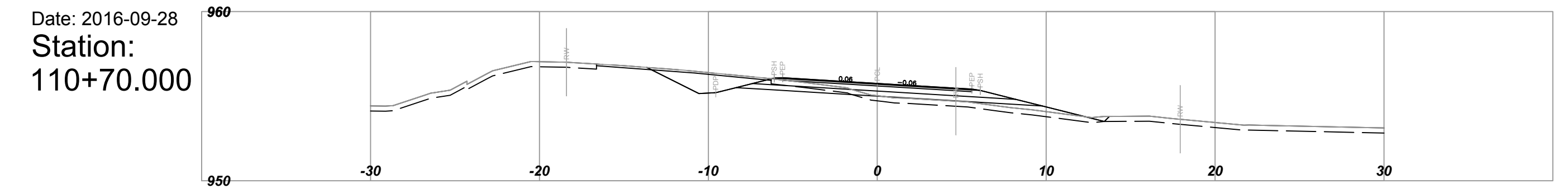
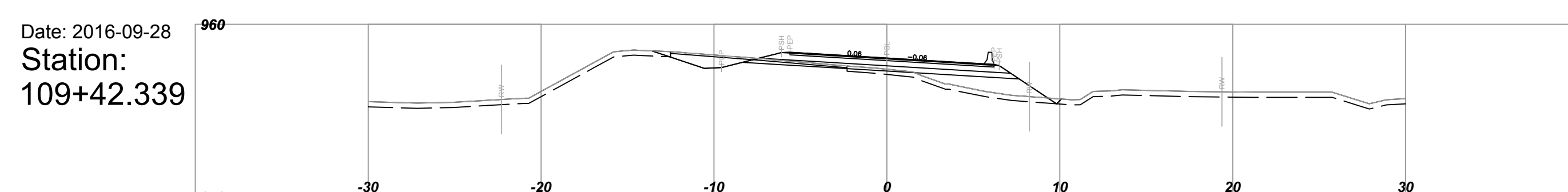
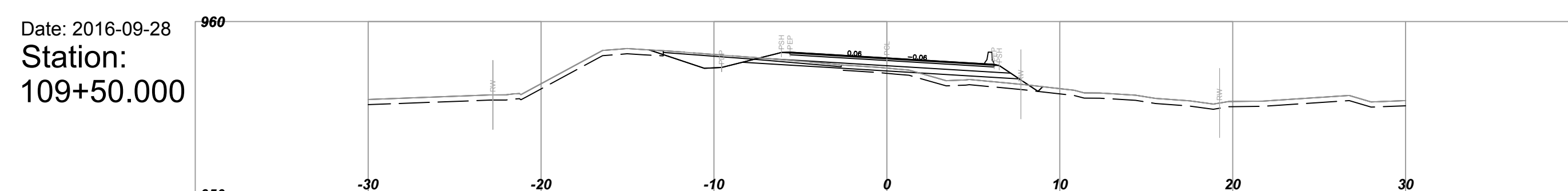
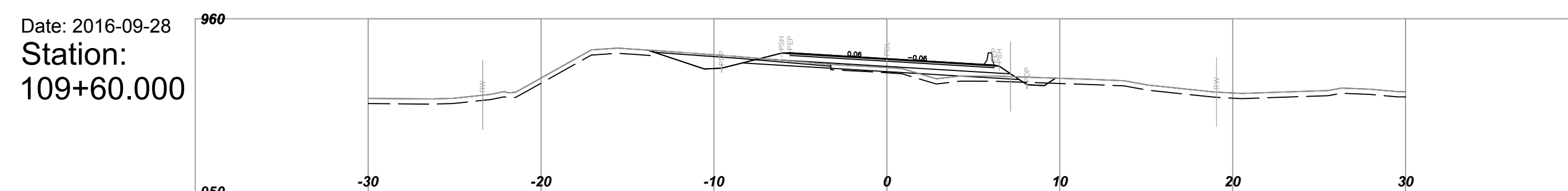
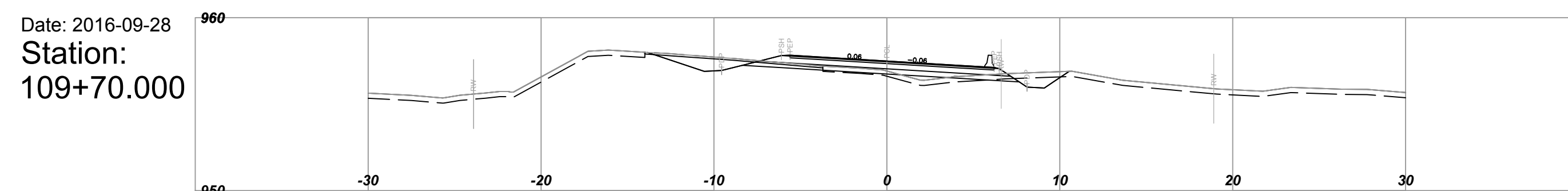
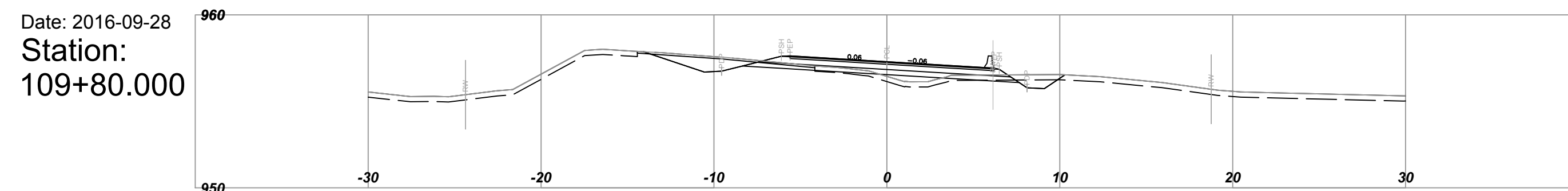
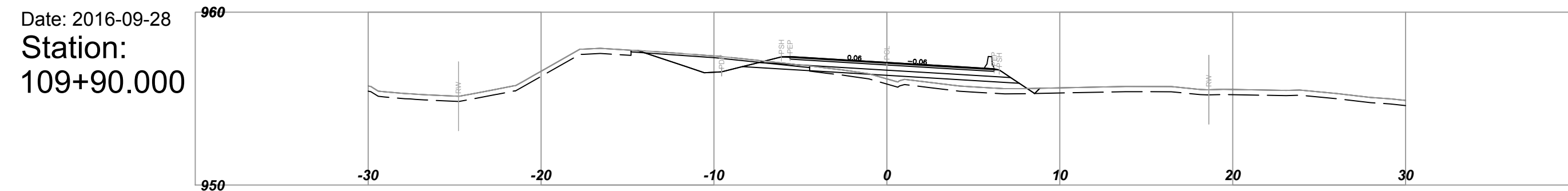
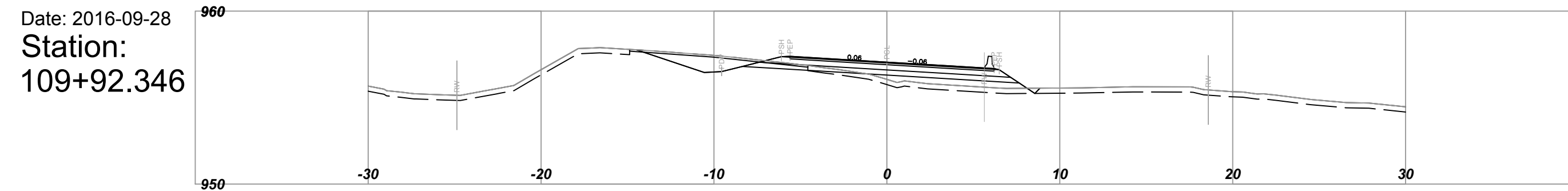
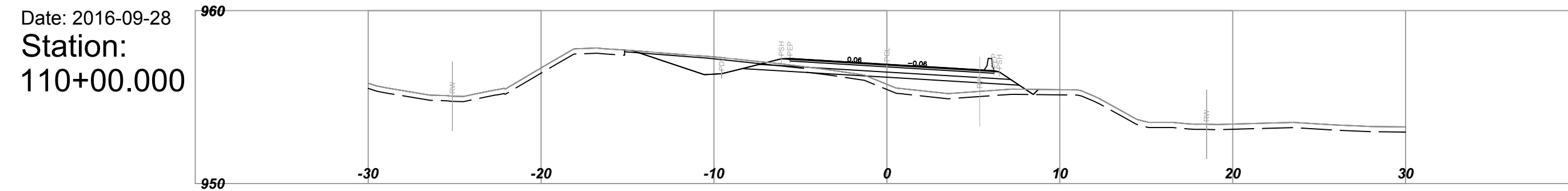
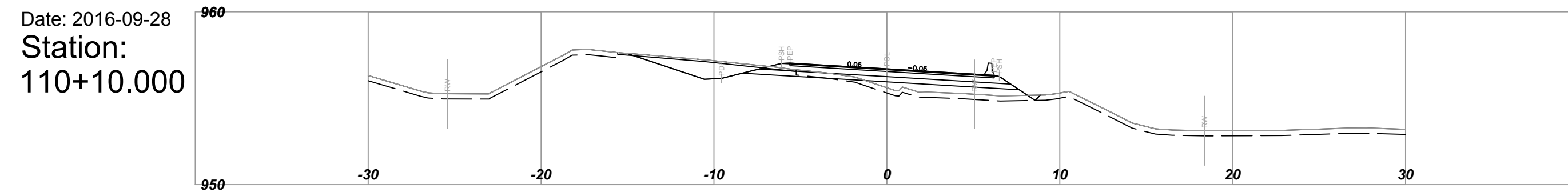
MINISTRY OF TRANSPORTATION AND INFRASTRUCTURE
SOUTHERN INTERIOR REGION
HIGHWAY ENGINEERING AND GEOMATICS



DESIGNED: T. EVELAND DATE: 2016-05-25
QUALITY CONTROL: M. HAWKINS DATE: 2016-06-09
QUALITY ASSURANCE: L. GARAND DATE: 2016-11-26
DRAWN: T. EVELAND DATE: 2016-05-25

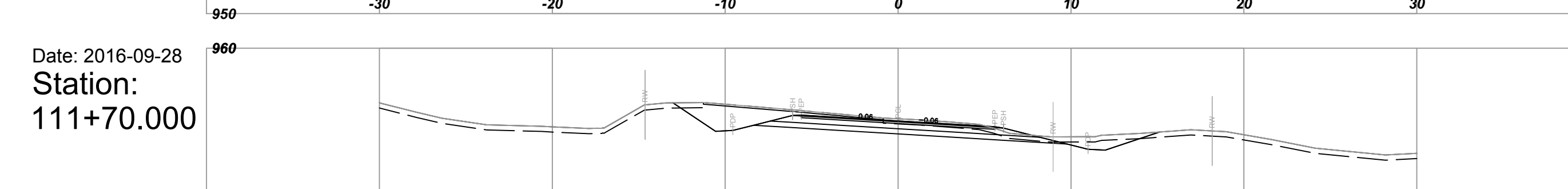
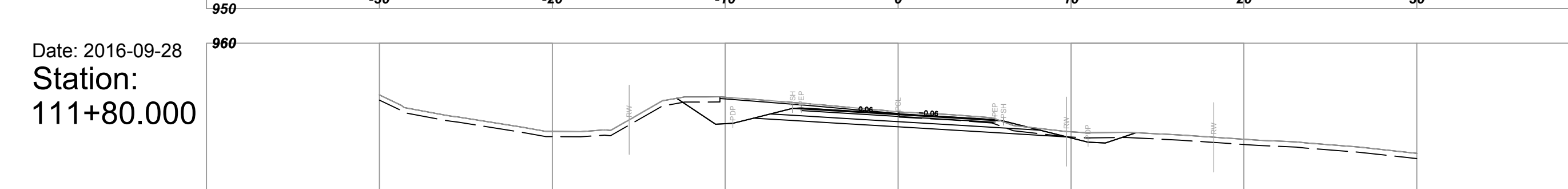
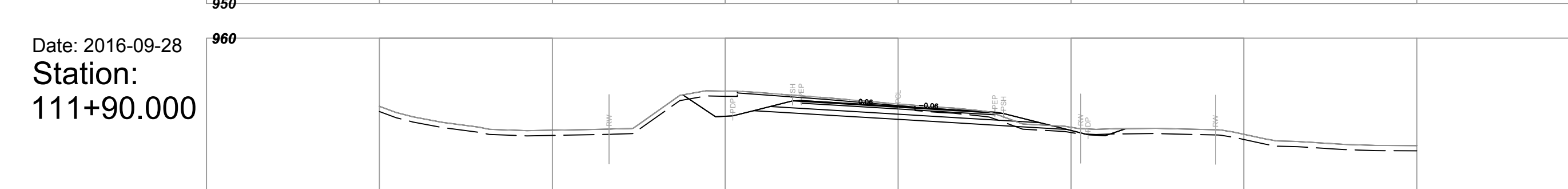
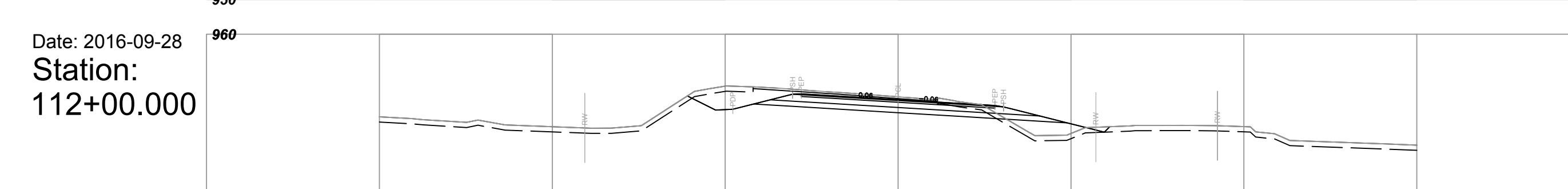
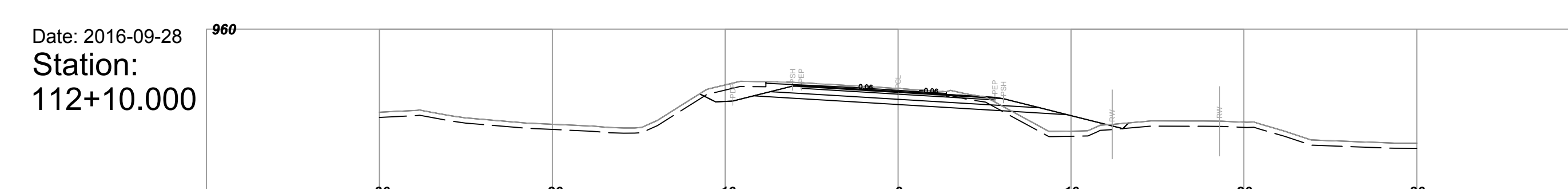
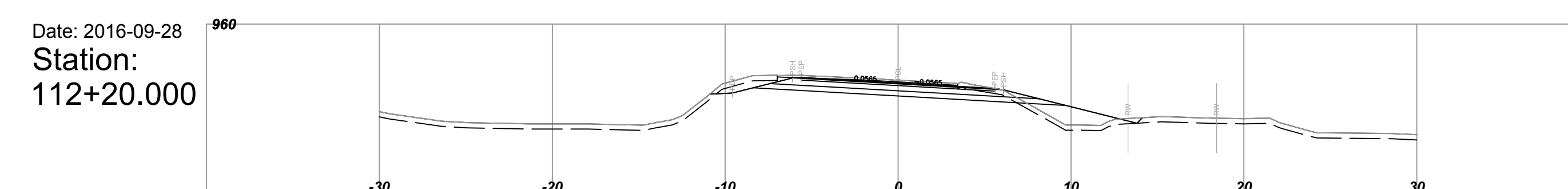
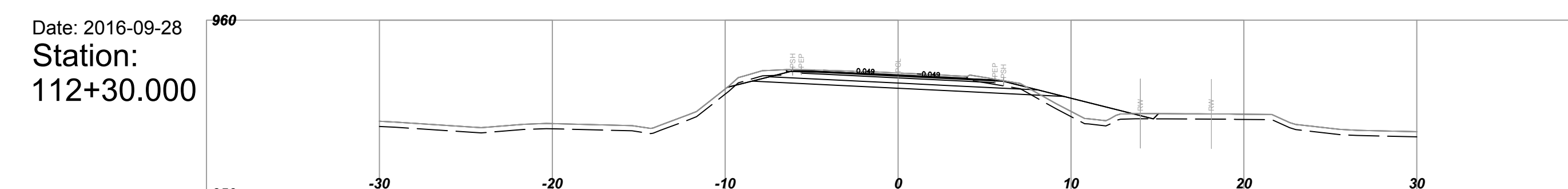
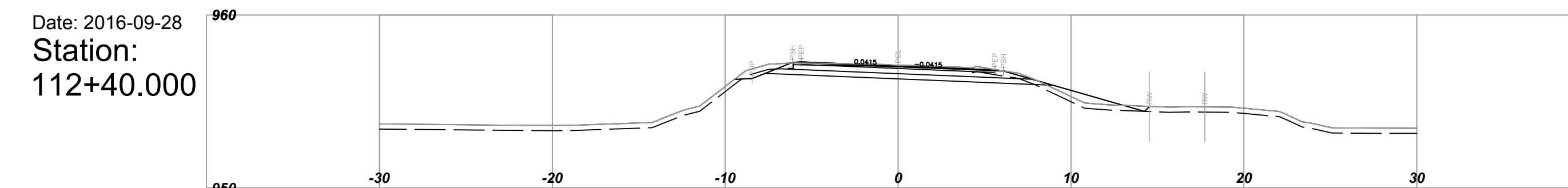
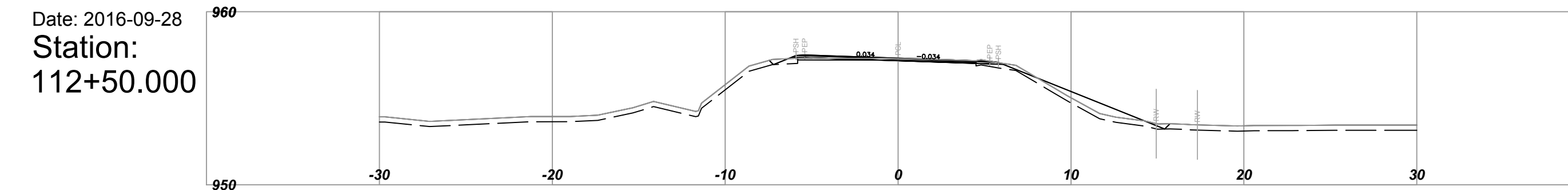
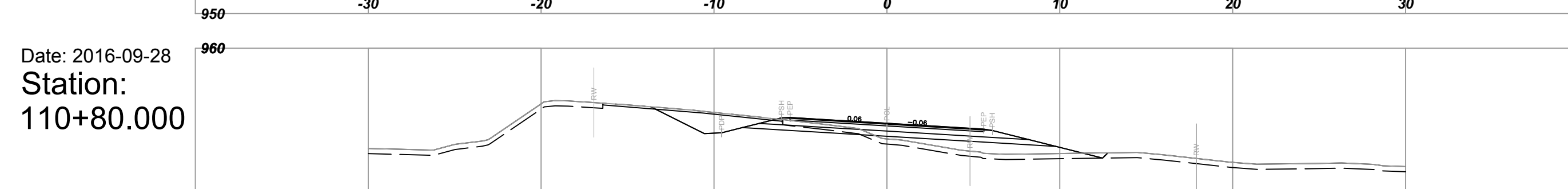
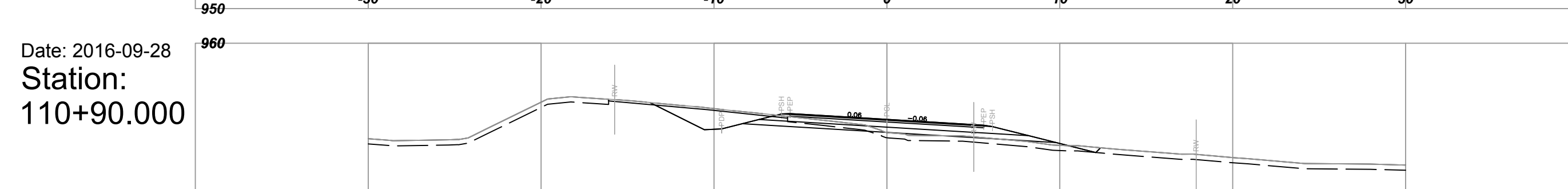
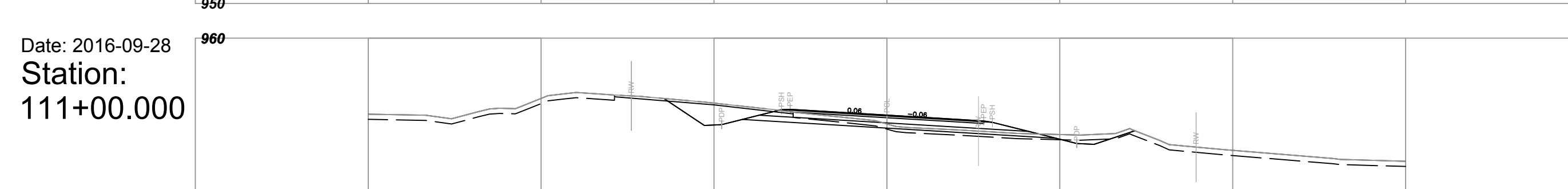
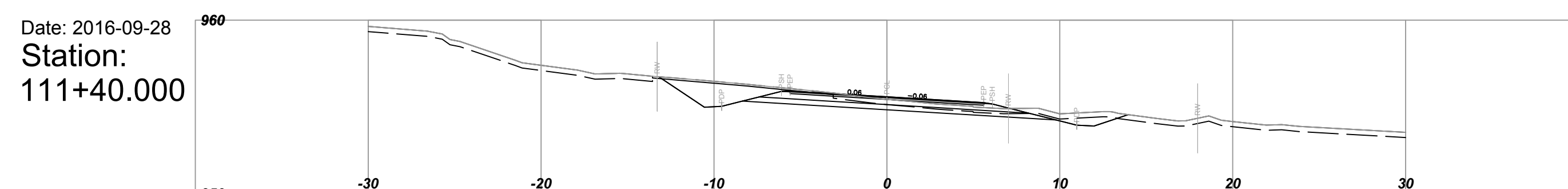
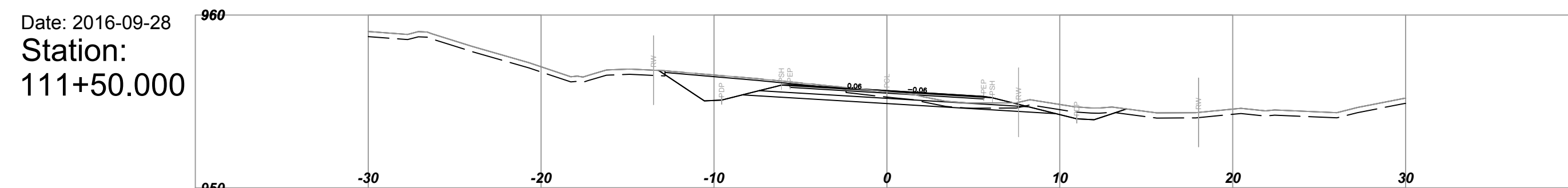
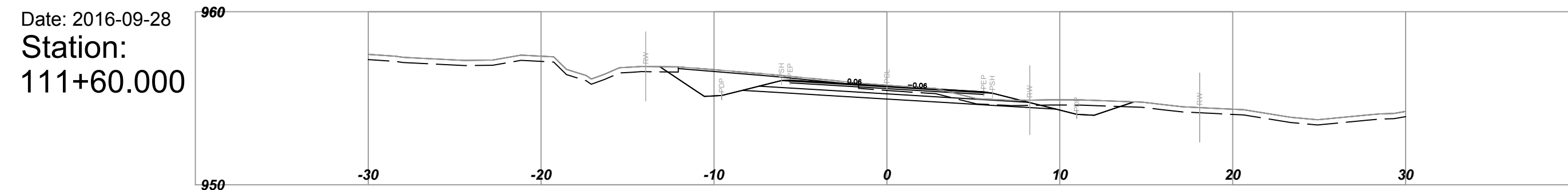
FILE NUMBER	PROJECT NUMBER	REG	DRAWING NUMBER	REV
1634	23690-0000	2	SHEET 7	

SECTIONS
HIGHWAY No.3/ 95 -SWANSEA BRIDGE
BRIDGE No.0764
GRADING AND PAVING
STA 107+80.000 TO STA 108+60.000



100% DETAIL

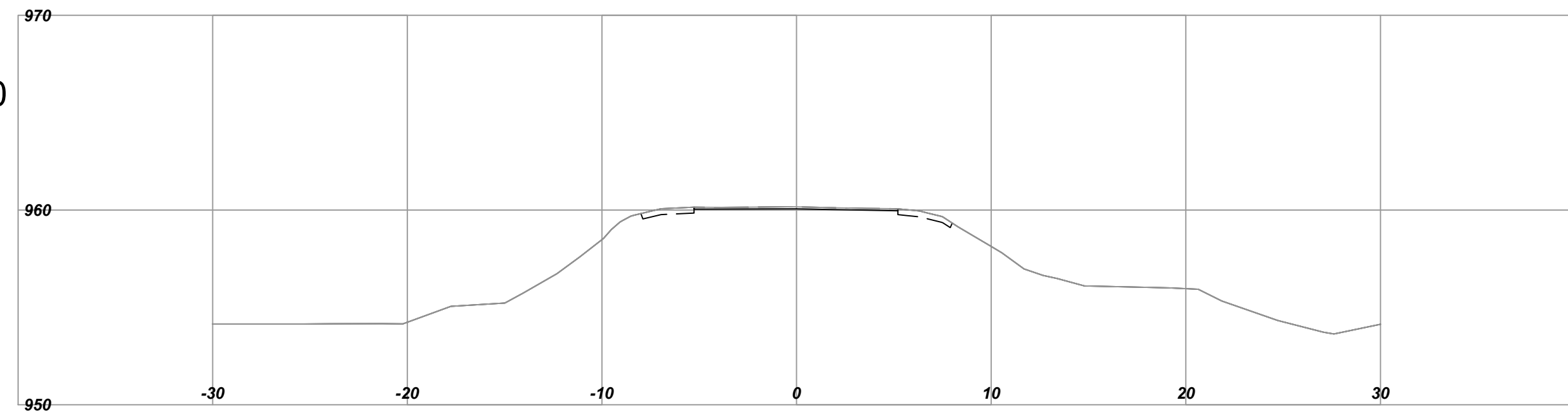
SCALE 0 2 1:250 12m CAD FILENAME _____ DATE _____		BRITISH COLUMBIA MINISTRY OF TRANSPORTATION AND INFRASTRUCTURE SOUTHERN INTERIOR REGION HIGHWAY ENGINEERING AND GEOMATICS	SECTIONS HIGHWAY No.3/ 95 -SWANSEA BRIDGE BRIDGE No.0764 GRADING AND PAVING STA 108+63.791 TO STA 109+41.667																
<table border="1"> <thead> <tr> <th>REV</th> <th>DATE</th> <th>REVISIONS</th> <th>SIGNATURE</th> </tr> </thead> <tbody> <tr><td> </td><td> </td><td> </td><td> </td></tr> <tr><td> </td><td> </td><td> </td><td> </td></tr> <tr><td> </td><td> </td><td> </td><td> </td></tr> </tbody> </table>	REV		DATE	REVISIONS	SIGNATURE													DESIGNED T. EVELAND DATE 2016-05-25 QUALITY CONTROL M. HAWKINS DATE 2016-06-09 QUALITY ASSURANCE L. GARAND DATE 2016-11-26 DRAWN T. EVELAND DATE 2016-05-25	FILE NUMBER 1634 PROJECT NUMBER 23690-0000 REG 2 DRAWING NUMBER SHEET 8
REV	DATE	REVISIONS	SIGNATURE																



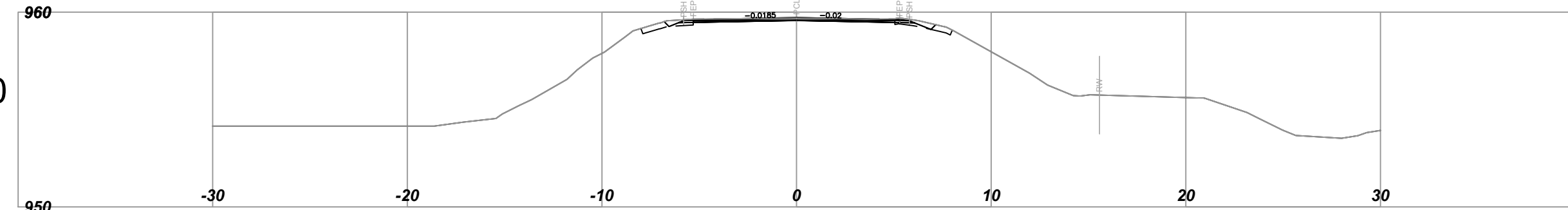
100% DETAIL

SCALE 0 2 1:250 12m CAD FILENAME _____ DATE _____		BRITISH COLUMBIA MINISTRY OF TRANSPORTATION AND INFRASTRUCTURE SOUTHERN INTERIOR REGION HIGHWAY ENGINEERING AND GEOMATICS	SECTIONS HIGHWAY No.3/ 95 -SWANSEA BRIDGE BRIDGE No.0764 GRADING AND PAVING STA 109+42.339 TO STA 110+70.000																										
<table border="1"> <thead> <tr> <th>REV</th> <th>DATE</th> <th>REVISIONS</th> <th>SIGNATURE</th> </tr> </thead> <tbody> <tr><td> </td><td> </td><td> </td><td> </td></tr> <tr><td> </td><td> </td><td> </td><td> </td></tr> <tr><td> </td><td> </td><td> </td><td> </td></tr> </tbody> </table>			REV	DATE	REVISIONS	SIGNATURE													DESIGNED T. EVELAND DATE 2016-05-25 QUALITY CONTROL M. HAWKINS DATE 2016-06-09 QUALITY ASSURANCE L. GARAND DATE 2016-11-26 DRAWN T. EVELAND DATE 2016-05-25	<table border="1"> <tr> <td>FILE NUMBER</td> <td>PROJECT NUMBER</td> <td>REV</td> <td>DRAWING NUMBER</td> <td>REV</td> </tr> <tr> <td>1634</td> <td>23690-0000</td> <td>2</td> <td>SHEET 9</td> <td> </td> </tr> </table>	FILE NUMBER	PROJECT NUMBER	REV	DRAWING NUMBER	REV	1634	23690-0000	2	SHEET 9
REV	DATE	REVISIONS	SIGNATURE																										
FILE NUMBER	PROJECT NUMBER	REV	DRAWING NUMBER	REV																									
1634	23690-0000	2	SHEET 9																										
SENIOR DESIGNER _____ DATE YYYY-MM-DD _____																													

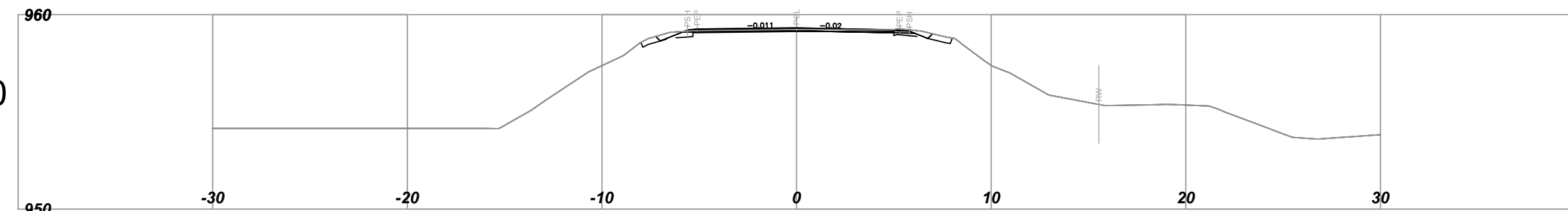
Date: 2016-09-28
 Station:
 113+30.000



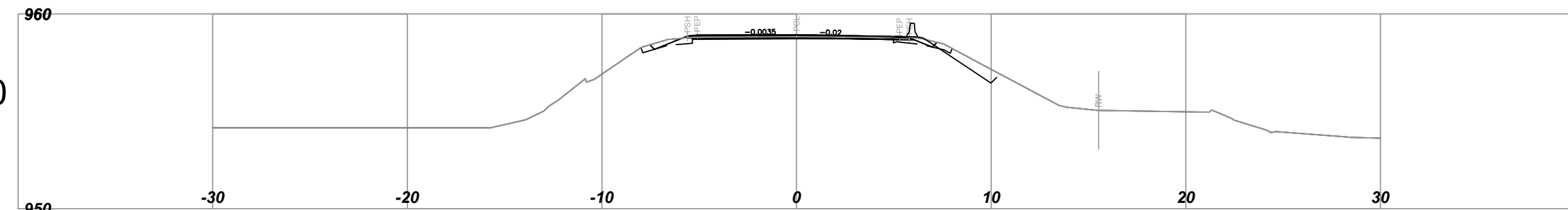
Date: 2016-09-28
 Station:
 113+20.000



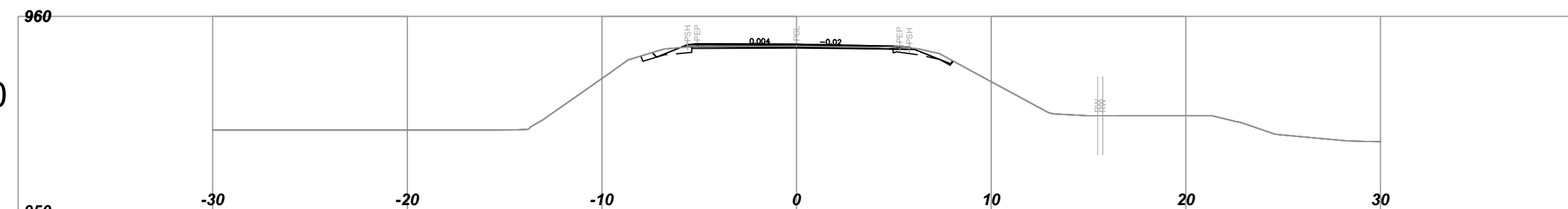
Date: 2016-09-28
 Station:
 113+10.000



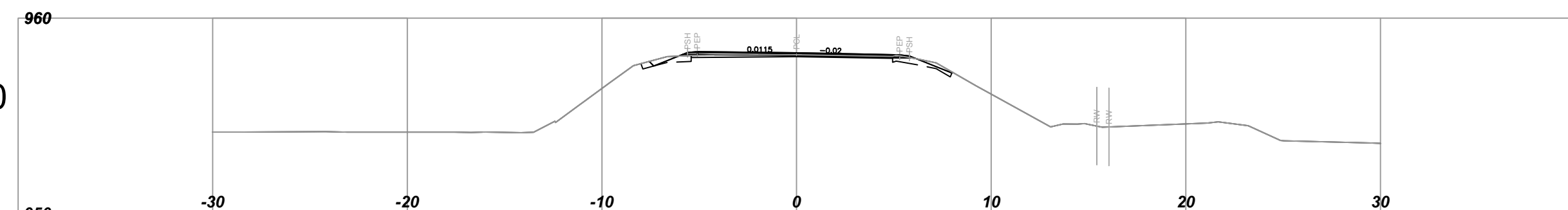
Date: 2016-09-28
 Station:
 113+00.000



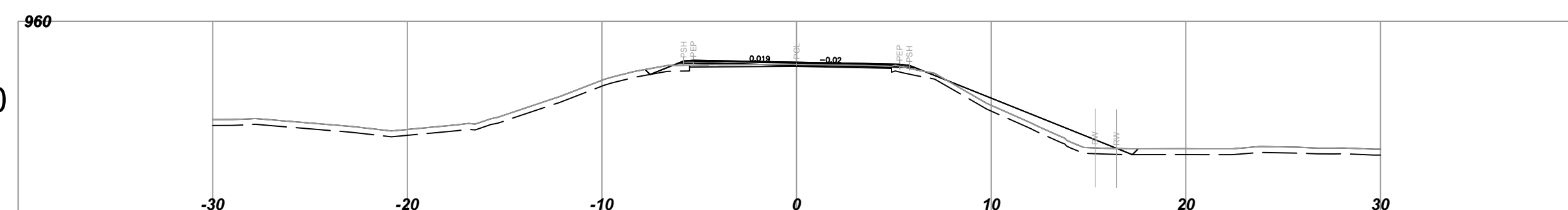
Date: 2016-09-28
 Station:
 112+90.000



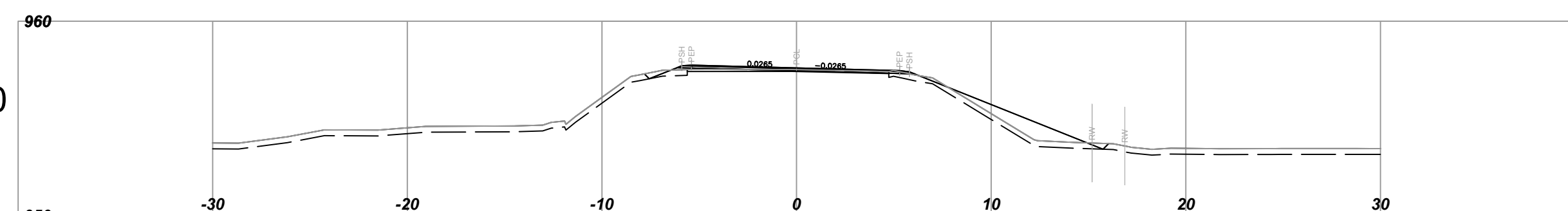
Date: 2016-09-28
 Station:
 112+80.000



Date: 2016-09-28
 Station:
 112+70.000



Date: 2016-09-28
 Station:
 112+60.000



100% DETAIL

SCALE 0 2 1:250 12m

CAD FILENAME _____ DATE _____

REV	DATE	REVISIONS	SIGNATURE


MINISTRY OF TRANSPORTATION AND INFRASTRUCTURE
 SOUTHERN INTERIOR REGION
 HIGHWAY ENGINEERING AND GEOMATICS

DESIGNED T. EVELAND DATE 2016-05-25
 QUALITY CONTROL M. HAWKINS DATE 2016-06-09
 QUALITY ASSURANCE L. GARAND DATE 2016-11-26
 DRAWN T. EVELAND DATE 2016-05-25

SENIOR DESIGNER _____ DATE YYYY-MM-DD

SECTIONS				
HIGHWAY No.3/ 95 -SWANSEA BRIDGE				
BRIDGE No.0764				
GRADING AND PAVING				
STA 110+80.000 TO STA 112+50.000				
FILE NUMBER	PROJECT NUMBER	REG	DRAWING NUMBER	REV
1634	23690-0000	2	SHEET 10	

100% DETAIL

SCALE 0 2 1:250 12m		CAD FILENAME _____ DATE _____		 MINISTRY OF TRANSPORTATION AND INFRASTRUCTURE SOUTHERN INTERIOR REGION HIGHWAY ENGINEERING AND GEOMATICS	SECTIONS HIGHWAY No.3/ 95 -SWANSEA BRIDGE BRIDGE No.0764 GRADING AND PAVING STA 112+80.000 TO STA 113+30.000				
REV	DATE	REVISIONS	SIGNATURE		DESIGNED <u>T. EVELAND</u> DATE <u>2016-05-25</u> QUALITY CONTROL <u>M. HAWKINS</u> DATE <u>2016-06-09</u> QUALITY ASSURANCE <u>L. GARAND</u> DATE <u>2016-11-26</u> DRAWN <u>T. EVELAND</u> DATE <u>2016-05-25</u>	FILE NUMBER	PROJECT NUMBER	REG	DRAWING NUMBER
				SENIOR DESIGNER _____ DATE YYYY-MM-DD	1634	23690-0000	2	SHEET 11	